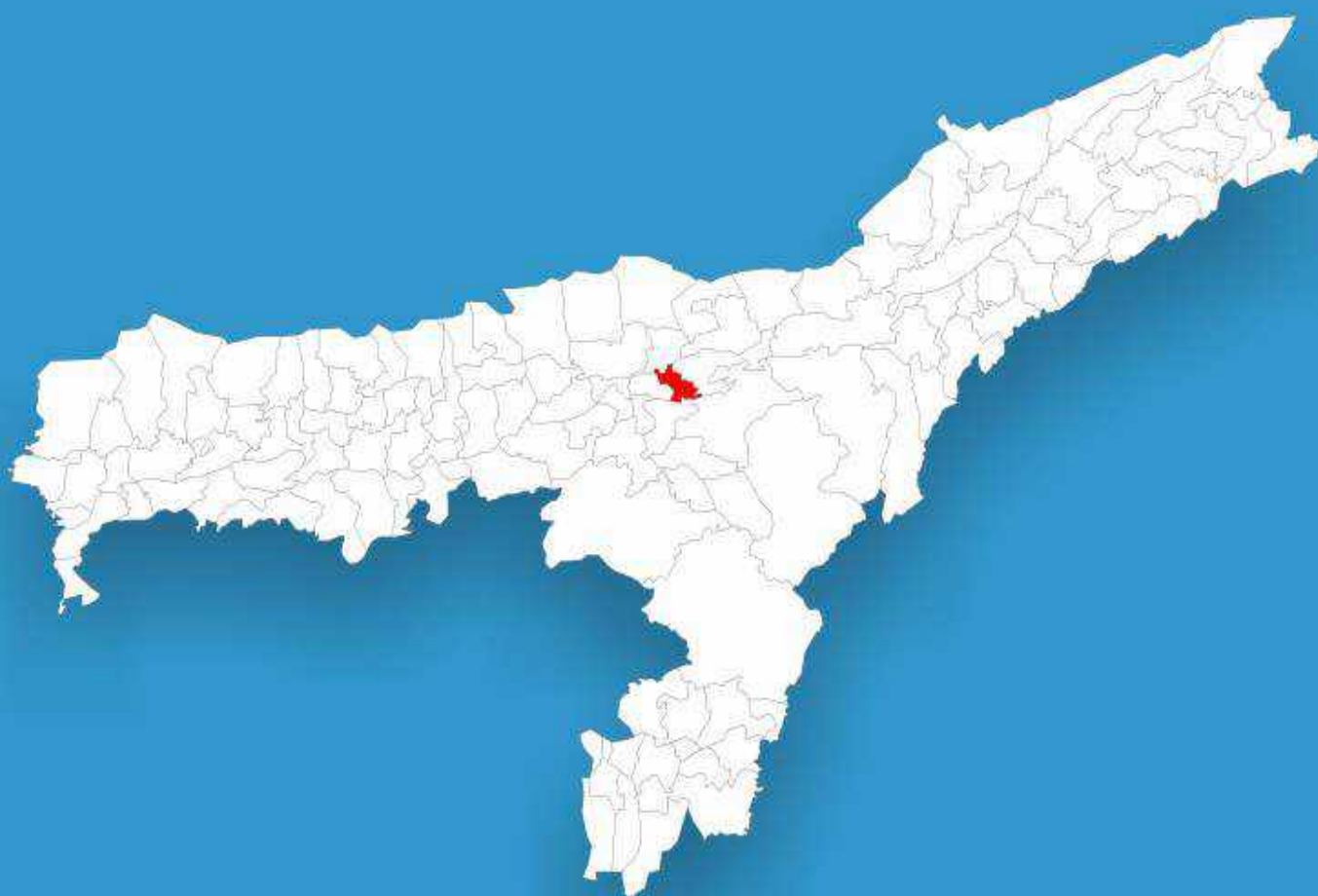




Assam

# Assembly Factbook™

Samaguri Assembly Constituency



Key Electoral Data of Samaguri  
Assembly Constituency (Vidhan Sabha)

Assam

# **Assembly Factbook™**

Samaguri Assembly Constituency



Samaguri Vidhan Sabha

## **Editor & Director**

Dr. R.K. Thukral

## **Research Editor**

Dr. Shafeeq Rahman

## **Compiled, Researched and Published by Datanet India Pvt. Ltd.**

D-100, 1st Floor,

Okhla Industrial Area, Phase-I,  
New Delhi- 110020.

Ph.: 91-11- 43580781-84

Email : support@indiastatpublications.com

Website : www.indiastatelections.com

## **Online Book Store :**

www.indiastatpublications.com

**Report No. :** AFB/AS-088-0125

**ISBN :** 978-93-5313-424-2

**First Edition :** January, 2018

**Eighth Updated Edition :** January, 2025

**Price :** Rs. 11500/-

US\$ 310

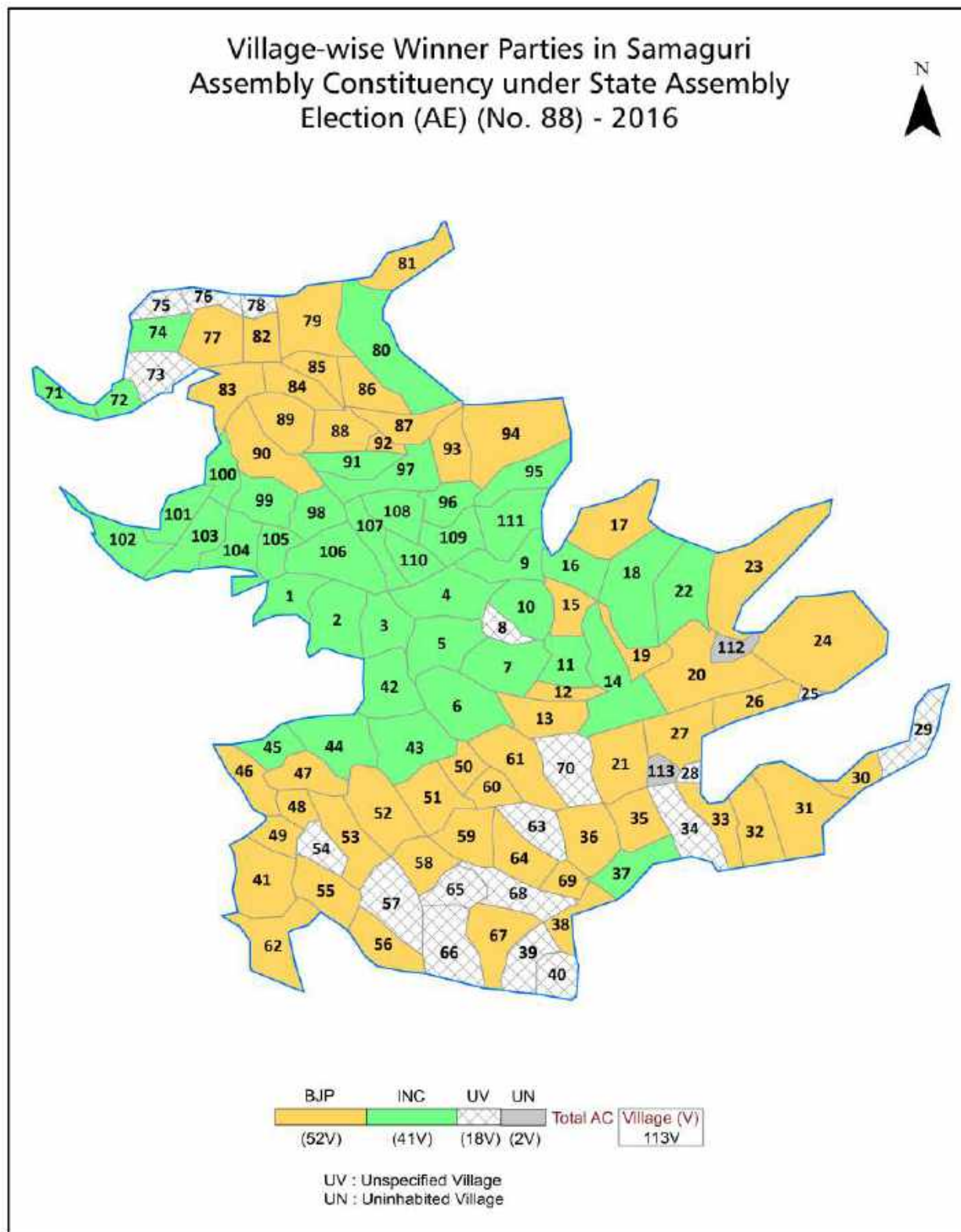
**© Datanet India Pvt. Ltd.**

All rights reserved. No part of this book may be reproduced, stored in a retrieval system or transmitted in any form or by any means, mechanical photocopying, photographing, scanning, recording or otherwise without the prior written permission of the publisher. Please refer to Disclaimer at page no. 157 for the use of this publication.

Printed in India

No.	Particulars	Page No.
	<b>Introduction</b>	
1	Assembly Constituency -(Vidhan Sabha) at a Glance   Features of Assembly as per Delimitation Commission of India (2008)	1-2
	<b>Location and Political Maps</b>	
2	Location Map   Boundaries of Assembly Constituency -(Vidhan Sabha in District   Boundaries of Assembly Constituency under Parliamentary Constituency -(Lok Sabha)   Village-wise Winner Parties- 2024, 2021, 2019, 2016, 2014, 2011 and 2009	3-10
	<b>Administrative Setup (2011)</b>	
3	District   Sub-district   Towns   Villages   Inhabited Villages   Uninhabited Villages   Village Panchayat   Intermediate Panchayat	11-17
	<b>Demographics (2011)</b>	
4	Population   Households   Rural/Urban Population   Villages by Population Size   Sex Ratio (Total & 0-6 Years)   Religious Population   Social Population   Literacy Rate	18-19
	<b>Electoral Features</b>	
5	Important Dates of Last Elections Held   Electors by Gender   Service Electors   Voters   Voters Turnout   Polling Stations & Average Number of Electors per Polling Station   Electors by Age Group   Present Elected Representatives	20-25
	<b>Historical Summary Election Results</b>	
6	Vote Share of Major Parties   Winning Margin (Number & Percentage   Polarity of Parties   Summary Result of Assembly Segment of Parliamentary Elections 2024, 2019, 2014, 2009, 2004 and 1999   Summary Result of Assembly Elections 2021, 2016, 2011, 2006, 2001, 1996, 1991, 1985, 1983, 1978, 1972, 1967, 1962, 1957 and 1952	26-49
	<b>Polling Station Level Election Results</b>	
7	Name and Number of Polling Station 2024, 2021, 2019, 2016, 2014, 2011 and 2009   Polling Station-wise Electors, Voters & Voters Turnout 2024, 2021, 2019, 2016, 2014, 2011 and 2009   Polling Station wise Elections Results 2024, 2021, 2019, 2016, 2014, 2011 and 2009	50-136
	<b>Share of Assembly Constituency</b>	
8	Share of Assembly Constituency -(Vidhan Sabha) in State, District and Parliamentary Constituency -(Lok Sabha)	137
	<b>Socio-Economic Amenities (2011)</b>	
9	Access to Administrative Units   Agricultural, Manufacturing and Industrial Commodities   Demographic Indicators   Education   Health & Manpower   Drinking Water Supply   Sanitation   Entertainment and Recreations Infrastructure   Power   Food Allocation Distribution and Marketing of Agriculture Commodities Infrastructure   Transport and Road Infrastructure   Communication   Banking and Financial Services   Land Use   Irrigation Source	139-153
10	<b>Abbreviation &amp; Sources</b>	155
11	<b>Disclaimer</b>	157

## Location & Political Map



## Administrative Setup

### List of Village Panchayat & Intermediate Panchayat (Block) Name - 2011

Village Name	Village Panchayat Name	Intermediate Panchayat Name
Amguri	Samaguri	Bajiagaon
Amluckie T.E. No.1	Amluckie	Bajiagaon
Amluckie T.E. No.2	Amluckie	Bajiagaon
Amluckie T.E. No.3	Amluckie	Bajiagaon
Amluckie T.E. No.4	Amlokhi	Bajiagaon
Amoni	Amlokhi	Bajiagaon
Auniati Satra	Borbari	Bajiagaon
Bajia Gaon	Bajiagaon	Bajiagaon
Barunguri	Lowkhowa	Laokhowa
Bhagamur	Bajia Gaon	Bajiagaon
Bhomoraguri	Kuhumtoli	Bajiagaon
Bhoraguri No.1	Bharaguri	Bajiagaon
Bhoraguri No.2	Bhoraguri	Bajiagaon
Bhurbandha Bazar	Lawkhowa	Laokhowa
Bhurbandha No.1	Lawkhowa	Laokhowa
Bhurbandha No.2	Lawkhowa	Laokhowa
Bhurbandha No.3	Lowkhowa	Laokhowa
Bhurbandha No.4	Lawkhowa	Laokhowa
Bogabill	Kanuamari	Bajiagaon
Bogamukh No.1	Lowkhowa	Laokhowa
Bogamukh No.2	Lowkhowa	Laokhowa
Bogamukh No.3	Lowkhowa	Laokhowa
Bogamukh No.4	Lowkhowa	Laokhowa
Bogamukh No.5	Lowkhowa	Laokhowa
Bogamukh No.6	Lowkhowa	Laokhowa
Bogamukh No.7	Lowkhowa	Laokhowa
Boranga Toli	Khatowal	Bajiagaon
Borballi Tup	Kuhumtali	Bajiagaon
Bordol	Bharaguri	Bajiagaon

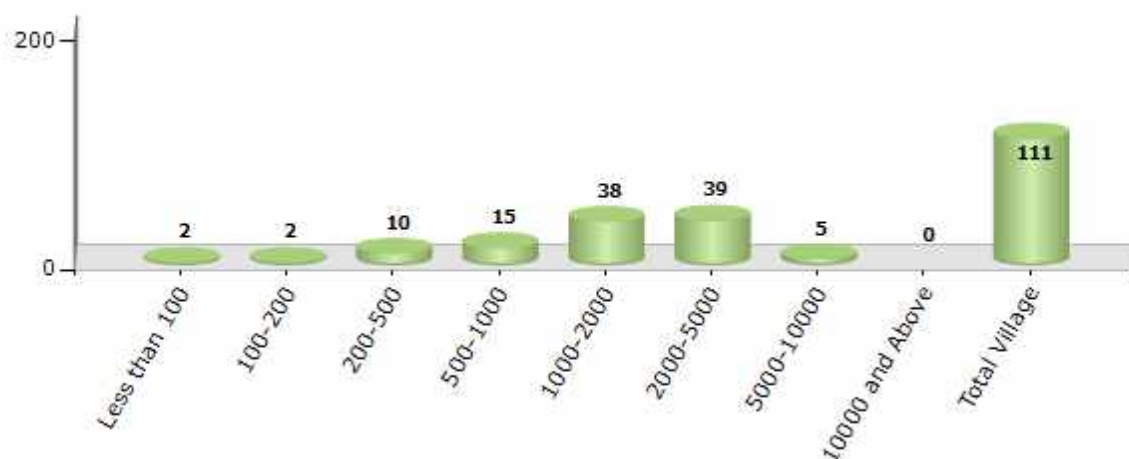
Contd....

## Demographics

### Number of Villages by Population Size - 2011

Less than 100	100-200	200-500	500-1000	1000-2000	2000-5000	5000-10000	10000 and Above	Total Village
2	2	10	15	38	39	5	0	111

Number of Villages by Population Size - 2011



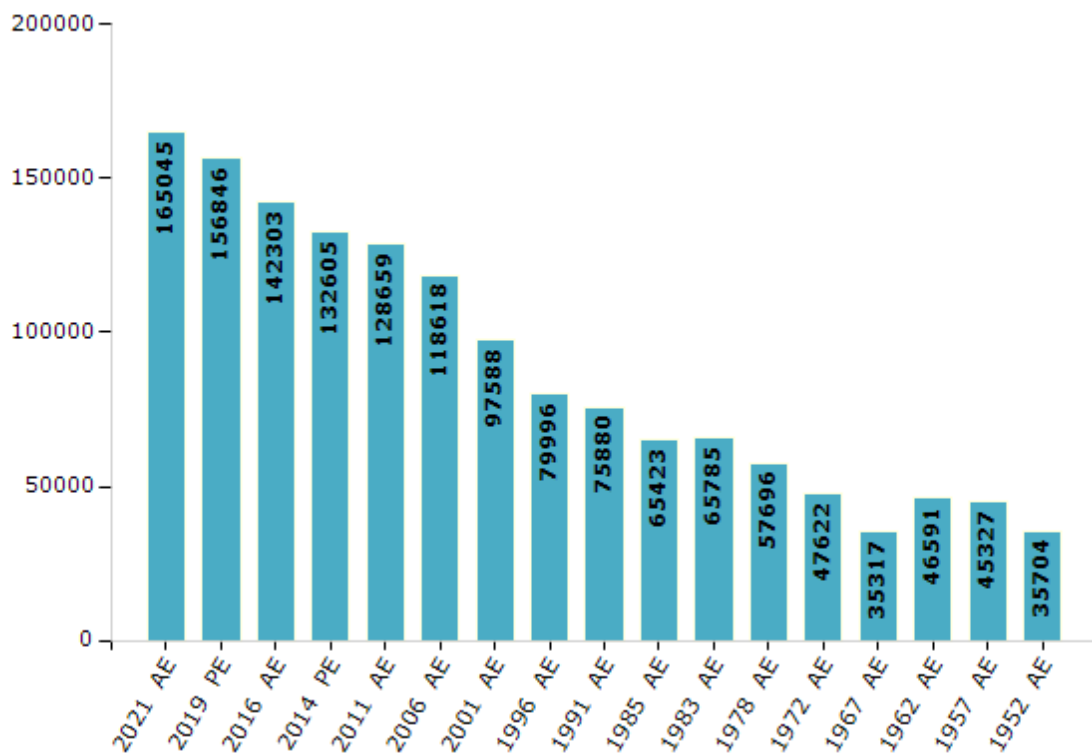
## Electoral Features

### Electors by Male & Female

Year	Male	Female	Others	Total
2021 AE	85127	79910	8	165045
2019 PE	80960	75876	10	156846
2016 AE	73960	68343	0	142303
2014 PE	68924	63681	0	132605
2011 AE	66220	62439	0	128659
2009 PE	-	-	-	-
2006 AE	61050	57568	-	118618
2004 PE	-	-	-	-
2001 AE	49835	47753	-	97588
1999 PE	-	-	-	-

Year	Male	Female	Others	Total
1996 AE	45765	34231	-	79996
1991 AE	45557	30323	-	75880
1985 AE	36491	28932	-	65423
1983 AE	35054	30731	-	65785
1978 AE	31474	26222	-	57696
1972 AE	25189	22433	-	47622
1967 AE	-	-	-	35317
1962 AE	-	-	-	46591
1957 AE	-	-	-	45327
1952 AE	-	-	-	35704

Number of Electors



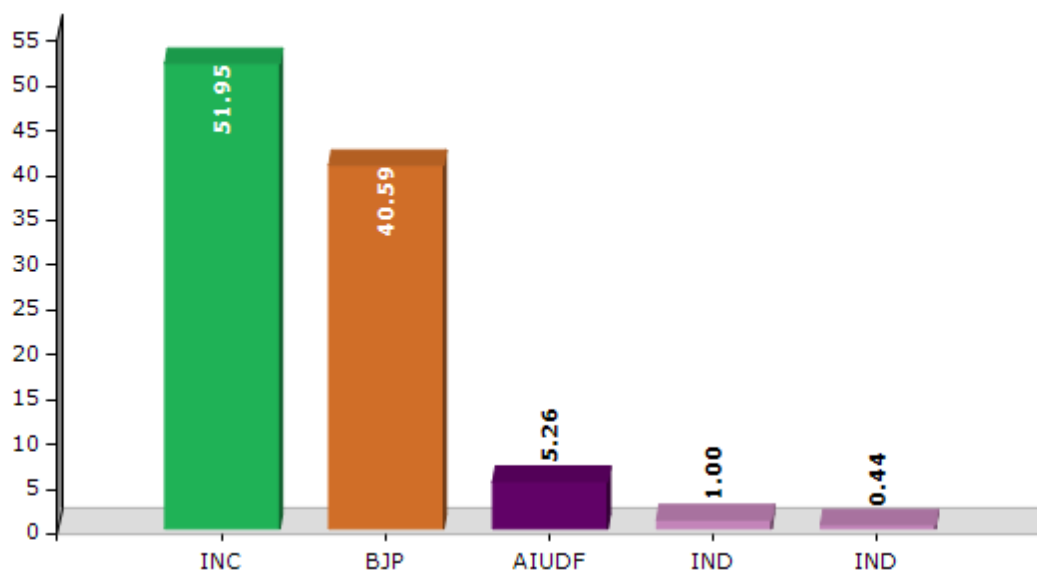
**Note :** AE : Assembly Election, PE : Assembly Segment of Parliamentary Election

## Historical Summary Election Results

### Summary Result of Assembly Election - 2016

Candidate Name	Party	Votes	Votes %
Rakibul Hussain	INC	66364	51.95
Jitu Goswami	BJP	51849	40.59
Moskur Rahman Choudhury	AIUDF	6726	5.26
Chitta Ranjan Paul	IND	1282	1
Pradip Kalita	IND	562	0.44
	NOTA	968	0.76

Votes Percentage of Top Parties - 2016



## Polling Station Level Election Results

### Number and Name of Polling Stations (PS) (2016)

Number of Polling Stations	Name of Polling Stations	Number of Polling Stations	Name of Polling Stations
1	Amlokhi Bagisa L.P. School (East Pt.)	22	Sonaribali L.P. School (West Pt.)
2	Amlokhi Bagisa L.P. School (West Pt.)	23	Sonaribali Balika Prathamik Vidyalaya (East Pt.)
3	Amlokhi Bagisa L.P. School (Middle Pt.)	24	Sonaribali Balika Prathamik Vidyalaya (West Pt.)
4	Amonibasti L.P. School (East Pt.)	25	Gatanga L.P. School
5	Amoni High School	26	Gatanga Muktab School
6	Missa L.P. School (East Pt.)	27	Kanuamari Bilpar L.P. School
7	Missa L.P. School (West Pt.)	28	Kanuamari Bilpar L.P. School (East Pt.)
8	Garumara L.P. School (East Pt.)	29	Purana Chakitup L.P. School
9	Garumara L.P. School (West Pt.)	30	B.D. Das Kanuamari M.E. School
10	Siale Khaiti L.P. School	31	Tekelipota L.P. School (East Pt.)
11	Khalihamari L.P. School (East Pt.)	32	Tekelipota L.P. School (West Pt.)
12	Khalihamari L.P. School (West Pt.)	33	Mowamari High School (East Pt.)
13	No. 2 Khalihamari Parthamik Vidyalaya	34	Mowamari High School (North Pt.)
14	Borbalitup L.P. School	35	Mowamari High School (West Pt.)
15	Kuhumtoli Muktab School	36	Brahmabil L.P. School
16	Kuhumtoli Muktab School (East Pt.)	37	Brahmabil M.E. Madrassa
17	No. 1 Bhomoraguri Prathamik Vidyalaya	38	Paghali Girls School (East Pt.)
18	Rangagara Nimna Prathamik School	39	Paghali Girls School (West Pt.)
19	No. 390 Rangagara Prathamik Vidyalaya	40	Kadamguri L.P. School (East Pt.)
20	Amoni Basti L.P. School (West Pt.)	41	Kadamguri L.P. School (West Pt.)
21	Sonaribali L.P. School (East Pt.)	42	Kawaimari Higher Sec. School (E)

Contd....

## Polling Station Level Election Results

### Polling Station-wise Votes Secured by Overall Top Five Parties in Samaguri Assembly in Assembly Election (AE) under Kaliabor Parliamentary Constituency in Assam (2016)

Number of Polling Station	Winner - Rakibul Hussain (INC)	Runner-up - Jitu Goswami (BJP)	3rd - Moskur Rahman Choudhury (AIUDF)	4th - Chitta Ranjan Paul (IND)	5th - Pradip Kalita (IND)	NOTA	Other	Total Votes Secured
36	781	120	53	3	1	0	0	958
37	737	120	35	7	1	4	0	904
38	593	505	28	7	5	4	0	1142
39	436	458	8	4	5	5	0	916
40	663	69	141	5	1	1	0	880
41	631	162	67	12	8	6	0	886
42	531	86	118	6	1	2	0	744
43	402	105	136	3	5	4	0	655
44	572	47	250	5	1	2	0	877
45	447	161	166	17	9	7	0	807
46	511	74	208	10	6	4	0	813
47	605	222	62	13	6	8	0	916
48	549	97	21	5	1	0	0	673
49	712	177	42	9	5	2	0	947
50	484	117	75	10	1	8	0	695
51	397	163	30	5	0	5	0	600
52	783	216	113	18	8	9	0	1147
53	473	191	70	4	3	0	0	741
54	574	167	57	6	4	3	0	811
55	442	320	10	7	1	2	0	782
56	584	208	51	4	5	7	0	859
57	670	298	11	7	5	9	0	1000
58	691	195	41	5	1	2	0	935
59	352	436	33	5	2	4	0	832
60	267	612	8	16	3	6	0	912
61	213	632	4	2	4	6	0	861
62	95	221	0	2	0	0	0	318
63	287	503	4	9	1	5	0	809
64	460	360	9	3	6	3	0	841
65	185	436	4	5	0	6	0	636
66	120	457	1	2	2	2	0	584
67	154	450	4	5	3	4	0	620
68	137	480	4	5	4	4	0	634
69	213	576	6	3	3	8	0	809
70	106	290	3	2	2	6	0	409

Contd....

## Polling Station Level Election Results

**Winner, Runner-up and 3rd Party Position & Winning Margin According to Polling Stations in Samaguri Assembly in Assembly Election (AE) under Kaliabor Parliamentary Constituency in Assam (2016)**

Polling Station Number	Winner Party	Winner Votes (%)	Runner-up Party	Runner-up Votes (%)	Winning Margin Votes (%)	Third Party	Third Party Votes (%)	Other Votes (%)
71	BJP	518 (75.29)	INC	153 (22.24)	365 (53.05)	AIUDF	8 (1.16)	9 (1.31)
72	BJP	351 (73.43)	INC	117 (24.48)	234 (48.95)	IND (CRP)	4 (0.84)	6 (1.26)
73	BJP	381 (61.85)	INC	218 (35.39)	163 (26.46)	AIUDF	5 (0.81)	12 (1.95)
74	BJP	356 (69.4)	INC	137 (26.71)	219 (42.69)	AIUDF	7 (1.36)	13 (2.53)
75	BJP	417 (61.14)	INC	245 (35.92)	172 (25.22)	IND (CRP)	6 (0.88)	14 (2.05)
76	BJP	669 (75.42)	INC	198 (22.32)	471 (53.1)	IND (CRP)	9 (1.01)	11 (1.24)
77	BJP	335 (63.21)	INC	161 (30.38)	174 (32.83)	AIUDF	11 (2.08)	23 (4.34)
78	INC	224 (47.86)	BJP	201 (42.95)	23 (4.91)	AIUDF	21 (4.49)	22 (4.7)
79	BJP	382 (61.41)	INC	194 (31.19)	188 (30.22)	IND (PK)	13 (2.09)	33 (5.31)
80	BJP	274 (56.26)	INC	171 (35.11)	103 (21.15)	AIUDF	12 (2.46)	30 (6.16)
81	BJP	697 (68.2)	INC	237 (23.19)	460 (45.01)	IND (CRP)	22 (2.15)	66 (6.46)
82	BJP	612 (75.37)	INC	159 (19.58)	453 (55.79)	IND (CRP)	12 (1.48)	29 (3.57)
83	BJP	313 (48.6)	INC	269 (41.77)	44 (6.83)	AIUDF	23 (3.57)	39 (6.06)
84	BJP	362 (50.42)	INC	334 (46.52)	28 (3.9)	AIUDF	11 (1.53)	11 (1.53)
85	INC	307 (52.12)	BJP	252 (42.78)	55 (9.34)	AIUDF	10 (1.7)	20 (3.4)
86	BJP	381 (52.48)	INC	280 (38.57)	101 (13.91)	AIUDF	18 (2.48)	47 (6.47)
87	BJP	522 (50.24)	INC	456 (43.89)	66 (6.35)	IND (CRP)	21 (2.02)	40 (3.85)
88	BJP	459 (60.47)	INC	273 (35.97)	186 (24.5)	IND (CRP)	10 (1.32)	17 (2.24)
89	BJP	409 (51)	INC	361 (45.01)	48 (5.99)	IND (PK)	11 (1.37)	21 (2.62)
90	BJP	328 (50.85)	INC	280 (43.41)	48 (7.44)	IND (CRP)	9 (1.4)	28 (4.34)
91	BJP	609 (63.64)	INC	337 (35.21)	272 (28.43)	AIUDF	3 (0.31)	8 (0.84)
92	BJP	758 (76.57)	INC	219 (22.12)	539 (54.45)	IND (CRP)	5 (0.51)	8 (0.81)
93	BJP	319 (67.87)	INC	139 (29.57)	180 (38.3)	AIUDF	3 (0.64)	9 (1.91)
94	BJP	533 (63.6)	INC	288 (34.37)	245 (29.23)	IND (CRP)	4 (0.48)	13 (1.55)
95	BJP	677 (81.18)	INC	141 (16.91)	536 (64.27)	IND (CRP)	6 (0.72)	10 (1.2)
96	BJP	534 (63.72)	INC	253 (30.19)	281 (33.53)	AIUDF	35 (4.18)	16 (1.91)
97	INC	549 (73.59)	BJP	92 (12.33)	457 (61.26)	AIUDF	91 (12.2)	14 (1.88)
98	INC	749 (75.66)	BJP	147 (14.85)	602 (60.81)	AIUDF	70 (7.07)	24 (2.42)
99	BJP	638 (83.07)	INC	115 (14.97)	523 (68.1)	AIUDF	7 (0.91)	8 (1.04)
100	BJP	733 (86.64)	INC	97 (11.47)	636 (75.17)	AIUDF	6 (0.71)	10 (1.18)
101	BJP	659 (88.1)	INC	75 (10.03)	584 (78.07)	IND (CRP)	9 (1.2)	5 (0.67)
102	BJP	601 (85.37)	INC	90 (12.78)	511 (72.59)	IND (CRP)	6 (0.85)	7 (0.99)
103	INC	551 (75.38)	AIUDF	87 (11.9)	464 (63.48)	BJP	84 (11.49)	9 (1.23)
104	INC	477 (72.94)	AIUDF	84 (12.84)	393 (60.1)	BJP	81 (12.39)	12 (1.83)
105	INC	720 (77.75)	BJP	94 (10.15)	626 (67.6)	AIUDF	87 (9.4)	25 (2.7)

Contd....

## Socio-Economic Amenities - Rural

### Access to Education Facilities

Particulars	Number of Villages (% of Population)				
	Available	Not Available	If Not Available (Distance of Nearest Facility)		
			A	B	C
Govt. Primary School	107 (100)	4 (0)	4 (0)	0 (0)	0 (0)
Private Primary School	26 (35)	85 (65)	0 (0)	0 (0)	0 (0)
Govt. Middle School	62 (68)	49 (32)	23 (12)	13 (7)	0 (0)
Private Middle School	13 (17)	98 (83)	3 (1)	0 (0)	0 (0)
Govt. Secondary School	30 (32)	81 (68)	37 (35)	23 (12)	10 (9)
Private Secondary School	11 (14)	100 (86)	3 (2)	0 (0)	0 (0)
Govt. Senior Secondary School	5 (8)	106 (92)	30 (36)	36 (29)	21 (20)
Private Senior Secondary School	1 (1)	110 (99)	3 (2)	12 (4)	3 (1)
Govt. Arts and Science Degree College	1 (3)	110 (97)	8 (9)	31 (24)	45 (36)
Private Arts and Science Degree College	0 (0)	111 (100)	4 (6)	9 (7)	13 (15)
Govt. Engineering College	0 (0)	111 (100)	0 (0)	1 (1)	110 (99)
Private Engineering College	0 (0)	111 (100)	0 (0)	0 (0)	0 (0)
Govt. Medicine College	0 (0)	111 (100)	0 (0)	0 (0)	111 (100)
Private Medicine College	0 (0)	111 (100)	0 (0)	0 (0)	0 (0)
Govt. Management Institute	0 (0)	111 (100)	0 (0)	0 (0)	96 (91)
Private Management Institute	0 (0)	111 (100)	0 (0)	0 (0)	15 (9)
Govt. Polytechnic	0 (0)	111 (100)	0 (0)	1 (1)	104 (96)
Private Polytechnic	0 (0)	111 (100)	0 (0)	0 (0)	0 (0)
Govt. Vocational Training School/ITI	1 (1)	110 (99)	0 (0)	1 (1)	92 (85)
Private Vocational Training School/ITI	0 (0)	111 (100)	0 (0)	0 (0)	1 (0)
Govt. Non Formal Training Centre	0 (0)	111 (100)	0 (0)	1 (1)	9 (5)
Private Non Formal Training Centre	0 (0)	111 (100)	0 (0)	0 (0)	7 (6)
Govt. School For Disabled	0 (0)	111 (100)	0 (0)	0 (0)	6 (3)
Private School For Disabled	0 (0)	111 (100)	0 (0)	0 (0)	2 (0)
Government Others	0 (0)	111 (100)	0 (0)	0 (0)	0 (0)
Private Others	0 (0)	111 (100)	0 (0)	0 (0)	0 (0)

Note : Distance A : Less than 5 km; B : Between 5-10 km; C : 10+ km.; Source : Data Analysis is based on 2011 Census.

## DISCLAIMER

The Terms of Use and Disclaimer of Datanet India Private Limited (hereinafter referred to as "Datanet") for use of this analysis report of **Samaguri Assembly Constituency (Samaguri Vidhan Sabha)** :-

1. **Assembly Factbook™** is a Registered Trade Mark owned by Datanet.
2. All the maps are sketched and graphical representation only and have not been drawn to the scale and also not to represent the actual geographical area or boundary of the unit.
3. The data for the aforesaid analysis is based on authentic sources and has been culled from the various publications of Census, CSO and NSSO for district and block level data, various central and state government departments, Central & State Elections Commissions and the concerned Returning Officers' releases, Electoral Rolls, Election results and allied publications, internal assessment, surveys, estimates and analysis. Therefore, certain adjustment of data at micro level may have been done to arrive closer to the macro data.
4. Data have been provided on an "As Is" and "As AVAILABLE" basis
5. The colours shown in the maps or diagram and charts of a particular party, alliance or AC are indicative and do not represent them.
6. This publication which includes maps, sheets, graphs and data would be the property under copyright of Datanet only. The user may use these for its internal study, analysis and research purposes. It's public display, re-selling or any commercial uses by the user are not allowed.
7. Datanet has taken due care and caution in compilation and processing of data and allied information, but does not guarantee the accuracy, adequacy or completeness of any information/analysis and will be not responsible for any errors or omissions or for the results obtained from the use of such information/analysis.
8. All the contents for the publication have been culled from various authentic sources and Datanet reasonably believes such sources to be reliable, but does not make any representations, express or implied as to the accuracy or fitness of use of such information. The information or contents of the information/analysis do not constitute advice and should not be relied upon in making (or refraining from making) any decision. Any reliance placed upon the information provided by Datanet is the sole responsibility and strictly at the user's risk.
9. In no event will Datanet be liable for any damages (including, without limitation, damages for loss of business projects, or loss of profits) arising in contract, tort or otherwise from the use of or inability to use any of its contents, or from any action taken (or refrained from being taken) as a result of using the analysis or any of its contents. Datanet its directors, owners, editors, officials, employees, distributor and agents or any associate will not be liable for any errors in the information contained or any consequences arising from the use of the contents of the provided information/analysis.
10. If any provision of these terms and conditions is held invalid or illegal or unenforceable for any reason by any court of competent jurisdiction, such provision shall be severed and the remainder of provisions of the terms and conditions shall continue in full force and effect as if the Term of Use had been executed with the invalid, illegal or unenforceable provision eliminated.
11. If there are any discrepancies in the information provided, please bring it to attention of Datanet for suitable rectification measures.

**Buy Online This Complete Book At  
Datanet India eBooks Store**

**[www.indiastatpublications.com](http://www.indiastatpublications.com)**

**or go directly at**

**[http://www.indiastatpublications.com/  
Assembly\\_factbook/Assam/Kaliabor/ Samaguri](http://www.indiastatpublications.com/Assembly_factbook/Assam/Kaliabor/Samaguri)**

 **indiastat**elections

