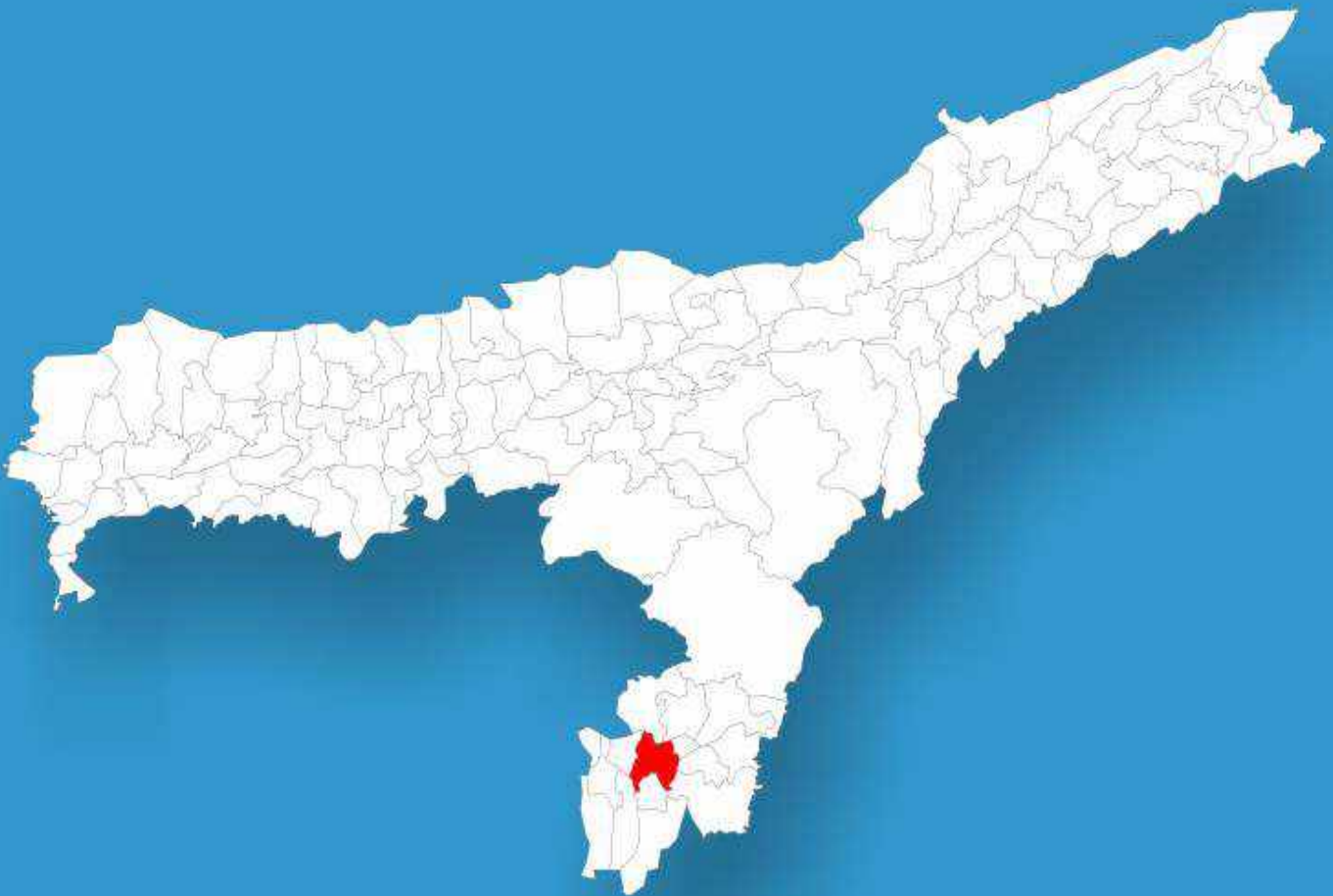




Assam

# Assembly Factbook™

Algapur Assembly Constituency



Key Electoral Data of Algapur  
Assembly Constituency (Vidhan Sabha)

Assam

# Assembly Factbook™

Algapur Assembly Constituency



Algapur Vidhan Sabha

## **Editor & Director**

Dr. R.K. Thukral

## **Research Editor**

Dr. Shafeeq Rahman

## **Compiled, Researched and Published by Datanet India Pvt. Ltd.**

D-100, 1st Floor,  
Okhla Industrial Area, Phase-I,  
New Delhi- 110020.

Ph.: 91-11- 43580781-84  
Email : support@indiastatpublications.com  
Website : www.indiastatelections.com

## **Online Book Store :**

www.indiastatpublications.com

**Report No. :** AFB/AS-008-0125

**ISBN :** 978-93-5313-319-1

**First Edition :** January, 2018

**Eighth Updated Edition :** January, 2025

**Price :** Rs.11500

US\$ 310

**© Datanet India Pvt. Ltd.**

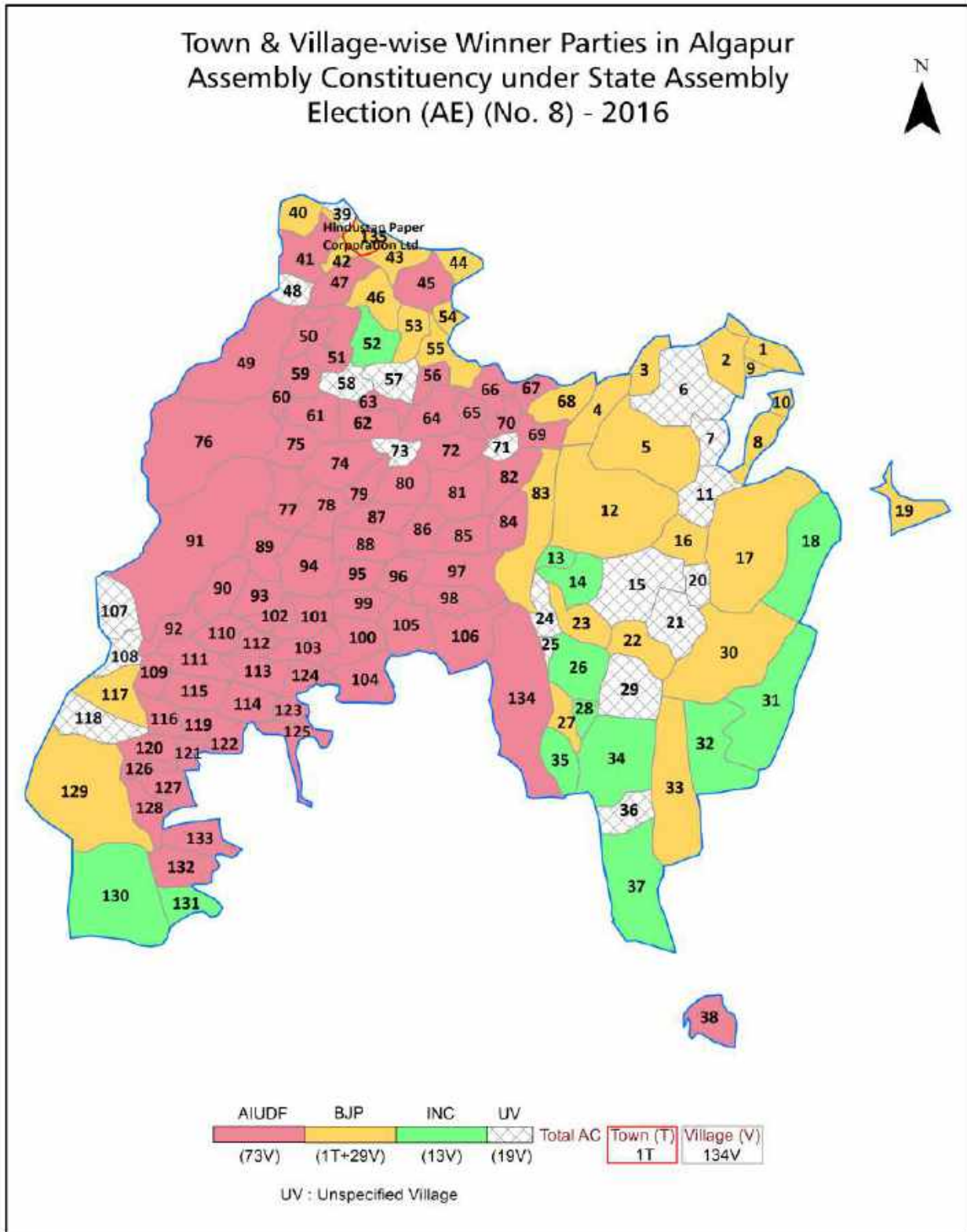
All rights reserved. No part of this book may be reproduced, stored in a retrieval system or transmitted in any form or by any means, mechanical photocopying, photographing, scanning, recording or otherwise without the prior written permission of the publisher. Please refer to Disclaimer at page no. 162 for the use of this publication.

Printed in India

No.	Particulars	Page No.
	<b>Introduction</b>	
1	Assembly Constituency -(Vidhan Sabha) at a Glance   Features of Assembly as per Delimitation Commission of India (2008)	1-2
	<b>Location and Political Maps</b>	
2	Location Map   Boundaries of Assembly Constituency -(Vidhan Sabha) in District   Boundaries of Assembly Constituency under Parliamentary Constituency -(Lok Sabha)   Town & Village-wise Winner Parties- 2024, 2021, 2019, 2016, 2014, 2011 and 2009	3-10
	<b>Administrative Setup (2011)</b>	
3	District   Sub-district   Towns   Villages   Inhabited Villages   Uninhabited Villages   Village Panchayat   Intermediate Panchayat	11-17
	<b>Demographics (2011)</b>	
4	Population   Households   Rural/Urban Population   Towns and Villages by Population Size   Sex Ratio (Total & 0-6 Years)   Religious Population   Social Population   Literacy Rate	18-19
	<b>Electoral Features</b>	
5	Important Dates of Last Elections Held   Electors by Gender   Service Electors   Voters   Voters Turnout   Polling Stations & Average Number of Electors per Polling Station   Electors by Age Group   Present Elected Representatives	20-25
	<b>Historical Summary Election Results</b>	
6	Vote Share of Major Parties   Winning Margin (Number & Percentage)   Polarity of Parties   Summary Result of Assembly Segment of Parliamentary Elections 2024, 2019, 2014, 2009, 2004 and 1999   Summary Result of Assembly Elections 2021, 2016, 2011, 2006, 2001, 1996, 1991, 1985, 1983 and 1978	26-44
	<b>Polling Station Level Election Results</b>	
7	Name and Number of Polling Station 2024, 2021, 2019, 2016, 2014, 2011 and 2009   Polling Station-wise Electors, Voters & Voters Turnout 2024, 2021, 2019, 2016, 2014, 2011 and 2009   Polling Station wise Elections Results 2024, 2021, 2019, 2016, 2014, 2011 and 2009	45-141
	<b>Share of Assembly Constituency</b>	
8	Share of Assembly Constituency -(Vidhan Sabha) in State, District and Parliamentary Constituency -(Lok Sabha)	142
	<b>Socio-Economic Amenities (2011)</b>	
9	Access to Administrative Units   Agricultural, Manufacturing and Industrial Commodities   Demographic Indicators   Education   Health & Manpower   Drinking Water Supply   Sanitation   Entertainment and Recreations Infrastructure   Power   Food Allocation Distribution and Marketing of Agriculture Commodities Infrastructure   Transport and Road Infrastructure   Communication   Banking and Financial Services   Land Use   Irrigation Source	144-158
10	<b>Abbreviation &amp; Sources</b>	160
11	<b>Disclaimer</b>	162



Location & Political Map



## Administrative Setup

### List of Village Panchayat & Intermediate Panchayat (Block) Name - 2011

Village Name	Village Panchayat Name	Intermediate Panchayat Name
Alambag	Digorsrikona Alombag G.P	Tapang
Algapur Pt I	-	Algapur
Algapur Pt II	-	Algapur
Algapur Pt III	-	Algapur
Algapur Pt IV	-	Algapur
Algapur Pt V	-	Algapur
Badarpur Grant	Panchagram	Algapur
Bakori Hawar Pt I	Panchagram	Algapur
Bakri Howar Pt II	-	Algapur
Bakri Howar Pt III	-	Algapur
Bakri Howar Pt IV	Bakrihowra	Algapur
Bakri Howar Pt IX	-	Algapur
Bakri Howar Pt V	Chiparsangam	Algapur
Bakri Howar Pt VI	Bakri Howar	Algapur
Bakri Howar Pt VII	-	Algapur
Bakri Howar Pt VIII	-	Algapur
Bakri Howar Pt X	-	Algapur
Bakri Howar Pt XI	-	Algapur
Bakri Howar Pt XII	-	Algapur
Balikandi Grant	Seripur	Hailakandi
Balikandi Pt I	Bhatirkupa	Hailakandi
Balikandi Pt II	Bhatirkupa	Hailakandi
Bangalaghat Pt II (Bagaighat)	Changcoorie G.P	Tapang
Banglaghat Pt I (Baglaghat)	Changcoorin G.P	Tapang
Bansbari Grant	-	Algapur
Bansbari Pt I	-	Algapur
Bansbari Pt II	-	Algapur
Barjurai	Lakhirbond	Hailakandi
Barsangan Grant	114Noborsagun Grant	Tapang

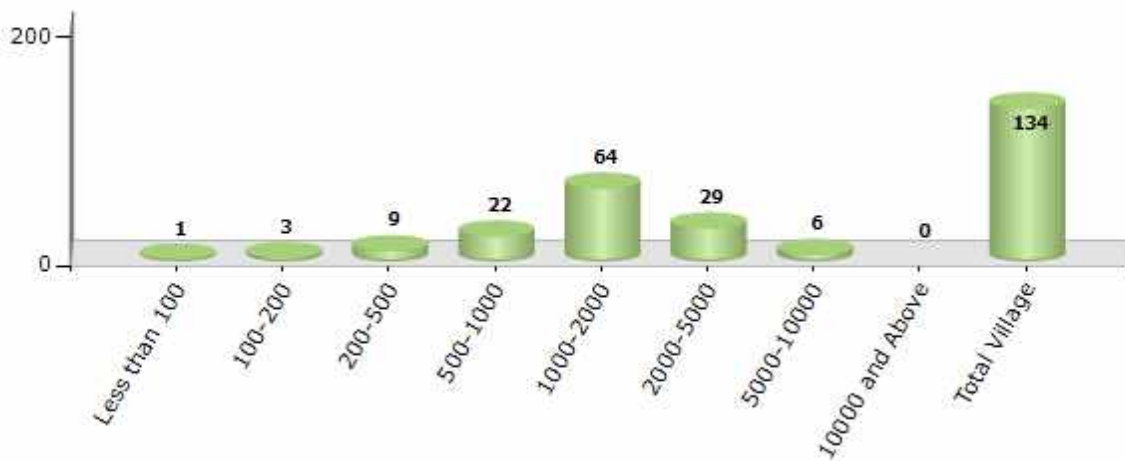
Contd....

## Demographics

### Number of Villages by Population Size - 2011

Less than 100	100-200	200-500	500-1000	1000-2000	2000-5000	5000-10000	10000 and Above	Total Village
1	3	9	22	64	29	6	0	134

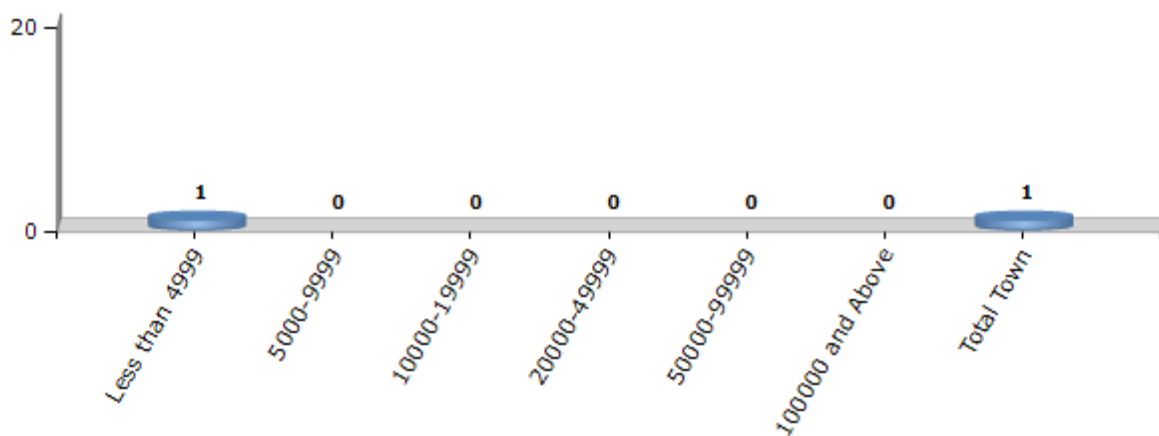
Number of Villages by Population Size - 2011



### Number of Towns by Population Size - 2011

Less than 4999	5000-9999	10000-19999	20000-49999	50000-99999	100000 and Above	Total Town
1	0	0	0	0	0	1

Number of Towns by Population Size - 2011

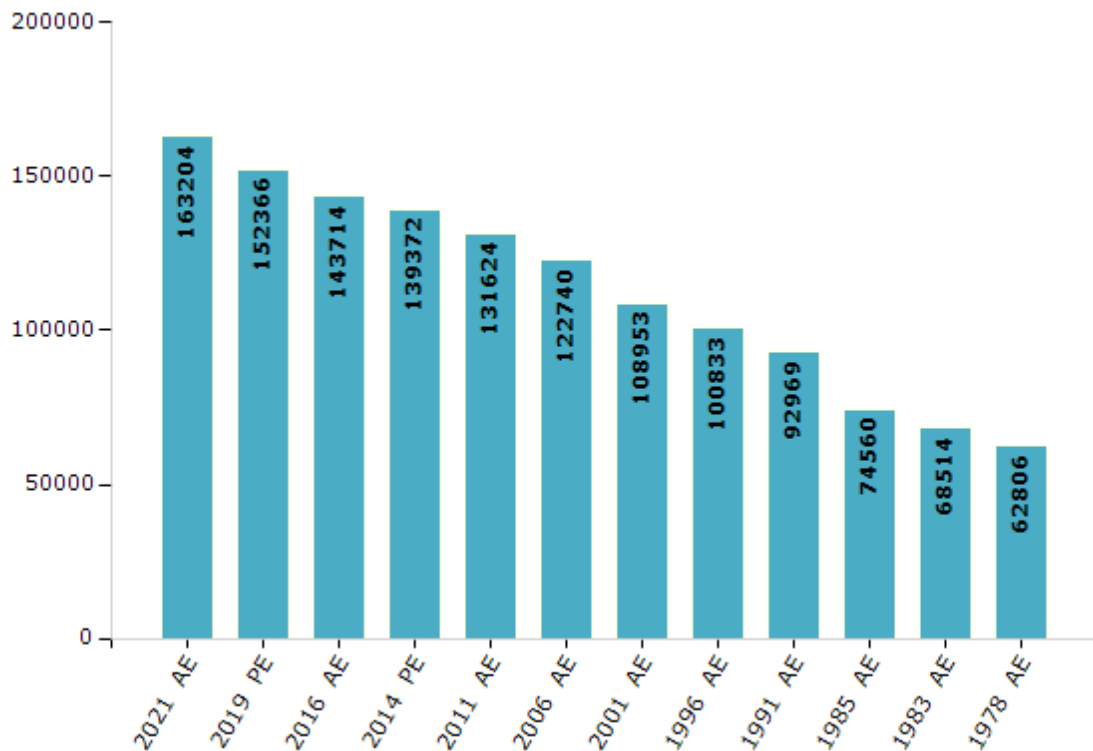


## Electoral Features

### Electors by Male & Female

Year	Male	Female	Others	Total	Year	Male	Female	Others	Total
2021 AE	86060	77140	4	163204	1996 AE	53761	47072	-	100833
2019 PE	81987	70379	0	152366	1991 AE	50014	42955	-	92969
2016 AE	77806	65908	0	143714	1985 AE	40314	34246	-	74560
2014 PE	74995	64377	0	139372	1983 AE	36069	32445	-	68514
2011 AE	71018	60606	0	131624	1978 AE	34798	28008	-	62806
2009 PE	-	-	-	-	1972 AE	-	-	-	-
2006 AE	65521	57219	-	122740	1967 AE	-	-	-	-
2004 PE	-	-	-	-	1962 AE	-	-	-	-
2001 AE	57976	50977	-	108953	1957 AE	-	-	-	-
1999 PE	-	-	-	-	1952 AE	-	-	-	-

Number of Electors



Note : AE : Assembly Election, PE : Assembly Segment of Parliamentary Election

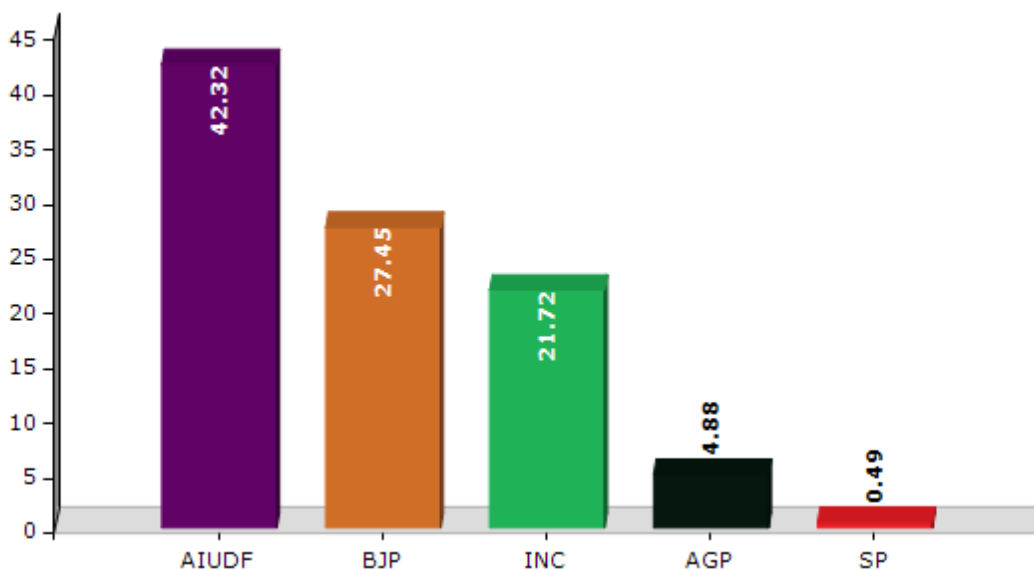


## Historical Summary Election Results

### Summary Result of Assembly Election - 2016

Candidate Name	Party	Votes	Votes %
Nizam Uddin Choudhury	AIUDF	50531	42.32
Kaushik Rai	BJP	32777	27.45
Rahul Roy	INC	25927	21.72
Mehnaz Sahid Choudhury	AGP	5822	4.88
Sahidul Islam Laskar	SP	585	0.49
Ahmed Hussain Laskar	IND	509	0.43
Rupu Deb	IND	475	0.4
Raju Das	IND	475	0.4
Samin Ahmed Choudhury	IND	461	0.39
Ahmed Karim Barbhuiya	IND	260	0.22
Imadul Islam Laskar	IND	229	0.19
Binayak Deb	IND	222	0.19
Kazi Muzakkir Hussain	IND	179	0.15
Saleh Ahmed Mazumder	IND	173	0.14
	NOTA	768	0.64

Votes Percentage of Top Parties - 2016



## Polling Station Level Election Results

### Number and Name of Polling Stations (PS) (2016)

Number of Polling Stations	Name of Polling Stations	Number of Polling Stations	Name of Polling Stations
1	356 Uttar Badarpur Lp School	22	722 Uttar Kalibari Lp School
2	348 Panchgram Colony Lp School (Room-1)	23	Janaki Bazar High School
3	348 Panchgram Colony Lp School (Room-3)	24	42 Bakrihawar Lp School
4	348 Panchgram Colony Lp School (Room-2)	25	405 Bakrikhalerpar Lp School
5	Radha Rani Colony Lp School	26	173 Dholidhar Lp School (Room - 1)
6	Shishu Niketan Lp School (Room-1)	27	173 Dholidahar Lp School (Room - 2)
7	Shishu Niketan Lp School (Room-2)	28	404 Nabashantipur Lp School
8	Town High School, Panchgram	29	460 Pedla Punji Lp School
9	Sitaram Me School (Room-1)	30	Janaki Bazar Sr. Basic School (Room-1)
10	Sitaram Me School (Room-2)	31	Janaki Bazar Sr. Basic School (Room-2)
11	Gopal Ram Sarada Charan Me School	32	38 Purbo Kalinagar Lp School
12	289 Polarpar Lp School (Room - 1)	33	581 Kalinagar Part-V Lp School
13	289 Polarpar Lp School (Room - 2)	34	290 Hariol Lp School
14	Annadacharan Girls High School (Room- 1)	35	84 Burnie Mukh Lp School
15	Annadacharan Girls High School (Room- 2)	36	Bakrihawar Me Madrassa
16	Annadacharan Girls High School (Room- 3)	37	Kalinagar Part-Vi Lp School
17	292 Huriarpar Lp School	38	167 Bakrihawar Mv School
18	Janakicharan Hs School (Room-1)	39	Chiporsangan J.B. Me Madrassa (Room-1)
19	Janakicharan Hs School (Room-2)	40	Chiporsangan J.B. Me Madrassa (Room-2)
20	Janakicharan Hs School (Room-3)	41	17 Chiporsangan Lp School
21	26 Bakrihawar Lp School	42	764 Tukargram Laskarpara Lp School

Contd....

## Polling Station Level Election Results

### Polling Station-wise Votes Secured by Overall Top Five Parties in Algapur Assembly in Assembly Election (AE) under Karimganj Parliamentary Constituency in Assam (2016)

Number of Polling Station	Winner - Nizam Uddin Choudhury (AIUDF)	Runner-up - Kaushik Rai (BJP)	3rd - Rahul Roy (INC)	4th - Mehnaz Sahid Choudhury (AGP)	5th - Sahidul Islam Laskar (SP)	NOTA	Other	Total Votes Secured
36	347	40	95	23	2	3	11	521
37	590	53	127	41	0	5	27	843
38	569	32	75	51	20	6	32	785
39	613	88	47	56	4	14	36	858
40	320	56	33	29	2	5	13	458
41	403	59	97	96	2	12	19	688
42	545	44	42	46	4	3	13	697
43	558	33	36	51	4	1	19	702
44	451	20	70	103	1	1	16	662
45	444	29	38	63	3	10	30	617
46	107	139	135	9	5	1	6	402
47	460	7	32	30	1	0	9	539
48	505	33	92	15	0	2	5	652
49	659	50	85	62	1	1	16	874
50	191	199	110	10	0	3	21	534
51	517	30	39	36	2	2	12	638
52	422	66	83	15	3	1	9	599
53	250	200	151	42	0	1	9	653
54	704	31	36	119	6	3	14	913
55	644	30	20	36	2	2	29	763
56	251	137	179	12	1	3	6	589
57	452	5	11	49	0	1	7	525
58	348	15	58	81	3	8	32	545
59	227	212	83	79	2	0	5	608
60	342	15	43	76	19	7	20	522
61	287	136	222	28	7	1	11	692
62	704	38	48	101	3	6	39	939
63	601	31	79	86	2	1	24	824
64	547	36	66	179	1	4	26	859
65	563	38	67	136	2	5	15	826
66	551	34	78	203	3	2	6	877
67	549	30	31	26	4	3	4	647
68	547	143	104	156	2	1	14	967
69	450	11	93	21	1	3	8	587
70	731	23	85	45	2	3	21	910

Contd....

## Polling Station Level Election Results

### Winner, Runner-up and 3rd Party Position & Winning Margin According to Polling Stations in Algapur Assembly in Assembly Election (AE) under Karimganj Parliamentary Constituency in Assam (2016)

Polling Station Number	Winner Party	Winner Votes (%)	Runner-up Party	Runner-up Votes (%)	Winning Margin Votes (%)	Third Party	Third Party Votes (%)	Other Votes (%)
71	AIUDF	457 (67.6)	INC	94 (13.91)	363 (53.69)	AGP	82 (12.13)	43 (6.36)
72	AIUDF	381 (46.46)	INC	213 (25.98)	168 (20.48)	BJP	131 (15.98)	95 (11.59)
73	AIUDF	397 (63.93)	INC	114 (18.36)	283 (45.57)	AGP	52 (8.37)	58 (9.34)
74	BJP	148 (54.01)	AIUDF	76 (27.74)	72 (26.27)	INC	45 (16.42)	5 (1.82)
75	AIUDF	460 (69.28)	INC	78 (11.75)	382 (57.53)	AGP	68 (10.24)	58 (8.73)
76	AIUDF	457 (63.47)	INC	103 (14.31)	354 (49.16)	BJP	78 (10.83)	82 (11.39)
77	AIUDF	325 (58.24)	BJP	115 (20.61)	210 (37.63)	INC	67 (12.01)	51 (9.14)
78	AIUDF	499 (88.01)	BJP	35 (6.17)	464 (81.84)	INC	18 (3.17)	15 (2.65)
79	AIUDF	402 (68.72)	BJP	80 (13.68)	322 (55.04)	INC	75 (12.82)	28 (4.79)
80	AIUDF	846 (84.18)	INC	78 (7.76)	768 (76.42)	AGP	38 (3.78)	43 (4.28)
81	AIUDF	471 (90.06)	AGP	17 (3.25)	454 (86.81)	INC	12 (2.29)	23 (4.4)
82	AIUDF	780 (73.45)	INC	157 (14.78)	623 (58.67)	BJP	89 (8.38)	36 (3.39)
83	BJP	302 (45.69)	AIUDF	254 (38.43)	48 (7.26)	INC	63 (9.53)	42 (6.35)
84	AIUDF	740 (73.49)	INC	148 (14.7)	592 (58.79)	BJP	72 (7.15)	47 (4.67)
85	AIUDF	649 (88.3)	INC	52 (7.07)	597 (81.23)	BJP	12 (1.63)	22 (2.99)
86	AIUDF	760 (85.3)	AGP	65 (7.3)	695 (78)	INC	40 (4.49)	26 (2.92)
87	AIUDF	665 (71.89)	BJP	108 (11.68)	557 (60.21)	INC	100 (10.81)	52 (5.62)
88	AIUDF	685 (77.14)	BJP	67 (7.55)	618 (69.59)	INC	56 (6.31)	80 (9.01)
89	AIUDF	533 (91.74)	AGP	21 (3.61)	512 (88.13)	INC	17 (2.93)	10 (1.72)
90	AIUDF	473 (87.11)	INC	43 (7.92)	430 (79.19)	AGP	17 (3.13)	10 (1.84)
91	AIUDF	398 (63.28)	INC	129 (20.51)	269 (42.77)	AGP	46 (7.31)	56 (8.9)
92	AIUDF	644 (86.1)	AGP	34 (4.55)	610 (81.55)	INC	22 (2.94)	48 (6.42)
93	AIUDF	435 (72.62)	INC	91 (15.19)	344 (57.43)	BJP	44 (7.35)	29 (4.84)
94	AIUDF	437 (81.38)	INC	50 (9.31)	387 (72.07)	BJP	23 (4.28)	27 (5.03)
95	AIUDF	832 (84.64)	INC	73 (7.43)	759 (77.21)	BJP	54 (5.49)	24 (2.44)
96	AIUDF	509 (67.78)	BJP	78 (10.39)	431 (57.39)	INC	78 (10.39)	86 (11.45)
97	AIUDF	574 (83.07)	INC	51 (7.38)	523 (75.69)	AGP	41 (5.93)	25 (3.62)
98	AIUDF	510 (86.29)	INC	59 (9.98)	451 (76.31)	AGP	13 (2.2)	9 (1.52)
99	AIUDF	505 (77.57)	BJP	67 (10.29)	438 (67.28)	INC	50 (7.68)	29 (4.45)
100	AIUDF	559 (79.4)	AGP	80 (11.36)	479 (68.04)	INC	33 (4.69)	32 (4.55)
101	AIUDF	719 (71.4)	INC	123 (12.21)	596 (59.19)	AGP	77 (7.65)	88 (8.74)
102	AIUDF	566 (82.87)	AGP	57 (8.35)	509 (74.52)	INC	31 (4.54)	29 (4.25)
103	AIUDF	516 (64.1)	INC	147 (18.26)	369 (45.84)	AGP	84 (10.43)	58 (7.2)
104	AIUDF	681 (68.79)	AGP	163 (16.46)	518 (52.33)	INC	80 (8.08)	66 (6.67)
105	AIUDF	630 (63.57)	INC	159 (16.04)	471 (47.53)	AGP	114 (11.5)	88 (8.88)

Contd....

## Socio-Economic Amenities - Rural

### Access to Education Facilities

Particulars	Number of Villages (% of Population)				
	Available	Not Available	If Not Available (Distance of Nearest Facility)		
			A	B	C
Govt. Primary School	129 (100)	5 (0)	3 (0)	1 (0)	0 (0)
Private Primary School	38 (31)	96 (69)	0 (0)	0 (0)	0 (0)
Govt. Middle School	92 (82)	42 (18)	36 (17)	2 (1)	1 (0)
Private Middle School	16 (16)	118 (84)	0 (0)	0 (0)	0 (0)
Govt. Secondary School	37 (39)	97 (61)	68 (42)	18 (14)	10 (4)
Private Secondary School	0 (0)	134 (100)	0 (0)	1 (1)	0 (0)
Govt. Senior Secondary School	2 (2)	132 (98)	39 (29)	55 (47)	35 (20)
Private Senior Secondary School	0 (0)	134 (100)	0 (0)	2 (2)	1 (0)
Govt. Arts and Science Degree College	0 (0)	134 (100)	7 (8)	22 (19)	44 (25)
Private Arts and Science Degree College	0 (0)	134 (100)	0 (0)	0 (0)	1 (0)
Govt. Engineering College	0 (0)	134 (100)	0 (0)	4 (3)	130 (97)
Private Engineering College	0 (0)	134 (100)	0 (0)	0 (0)	0 (0)
Govt. Medicine College	0 (0)	134 (100)	0 (0)	4 (3)	130 (97)
Private Medicine College	0 (0)	134 (100)	0 (0)	0 (0)	0 (0)
Govt. Management Institute	0 (0)	134 (100)	2 (1)	9 (7)	121 (90)
Private Management Institute	0 (0)	134 (100)	0 (0)	0 (0)	2 (2)
Govt. Polytechnic	0 (0)	134 (100)	0 (0)	7 (5)	50 (31)
Private Polytechnic	0 (0)	134 (100)	0 (0)	0 (0)	1 (0)
Govt. Vocational Training School/ITI	0 (0)	134 (100)	0 (0)	6 (4)	48 (29)
Private Vocational Training School/ITI	0 (0)	134 (100)	0 (0)	0 (0)	1 (0)
Govt. Non Formal Training Centre	0 (0)	134 (100)	1 (0)	5 (4)	23 (13)
Private Non Formal Training Centre	0 (0)	134 (100)	0 (0)	0 (0)	1 (0)
Govt. School For Disabled	0 (0)	134 (100)	0 (0)	5 (5)	21 (10)
Private School For Disabled	0 (0)	134 (100)	0 (0)	0 (0)	0 (0)
Government Others	0 (0)	134 (100)	0 (0)	4 (3)	11 (6)
Private Others	0 (0)	134 (100)	0 (0)	0 (0)	0 (0)

Note : Distance A : Less than 5 km; B : Between 5-10 km; C : 10+ km.; Source : Data Analysis is based on 2011 Census.

## DISCLAIMER

The Terms of Use and Disclaimer of Datanet India Private Limited (hereinafter referred to as "Datanet") for use of this analysis report of **Algapur Assembly Constituency (Algapur Vidhan Sabha)** :-

1. **Assembly Factbook™** is a Registered Trade Mark owned by Datanet.
2. All the maps are sketched and graphical representation only and have not been drawn to the scale and also not to represent the actual geographical area or boundary of the unit.
3. The data for the aforesaid analysis is based on authentic sources and has been culled from the various publications of Census, CSO and NSSO for district and block level data, various central and state government departments, Central & State Elections Commissions and the concerned Returning Officers' releases, Electoral Rolls, Election results and allied publications, internal assessment, surveys, estimates and analysis. Therefore, certain adjustment of data at micro level may have been done to arrive closer to the macro data.
4. Data have been provided on an "As Is" and "As AVAILABLE" basis
5. The colours shown in the maps or diagram and charts of a particular party, alliance or AC are indicative and do not represent them.
6. This publication which includes maps, sheets, graphs and data would be the property under copyright of Datanet only. The user may use these for its internal study, analysis and research purposes. It's public display, re-selling or any commercial uses by the user are not allowed.
7. Datanet has taken due care and caution in compilation and processing of data and allied information, but does not guarantee the accuracy, adequacy or completeness of any information/analysis and will be not responsible for any errors or omissions or for the results obtained from the use of such information/analysis.
8. All the contents for the publication have been culled from various authentic sources and Datanet reasonably believes such sources to be reliable, but does not make any representations, express or implied as to the accuracy or fitness of use of such information. The information or contents of the information/analysis do not constitute advice and should not be relied upon in making (or refraining from making) any decision. Any reliance placed upon the information provided by Datanet is the sole responsibility and strictly at the user's risk.
9. In no event will Datanet be liable for any damages (including, without limitation, damages for loss of business projects, or loss of profits) arising in contract, tort or otherwise from the use of or inability to use any of its contents, or from any action taken (or refrained from being taken) as a result of using the analysis or any of its contents. Datanet its directors, owners, editors, officials, employees, distributor and agents or any associate will not be liable for any errors in the information contained or any consequences arising from the use of the contents of the provided information/analysis.
10. If any provision of these terms and conditions is held invalid or illegal or unenforceable for any reason by any court of competent jurisdiction, such provision shall be severed and the remainder of provisions of the terms and conditions shall continue in full force and effect as if the Term of Use had been executed with the invalid, illegal or unenforceable provision eliminated.
11. If there are any discrepancies in the information provided, please bring it to attention of Datanet for suitable rectification measures.



**Buy Online This Complete Book At  
Datanet India eBooks Store**

[www.indiastatpublications.com](http://www.indiastatpublications.com)

or go directly at

[http://www.indiastatpublications.com/  
Assembly\\_factbook/Assam/Karimganj/Algapur](http://www.indiastatpublications.com/Assembly_factbook/Assam/Karimganj/Algapur)

 **indiastat**elections

