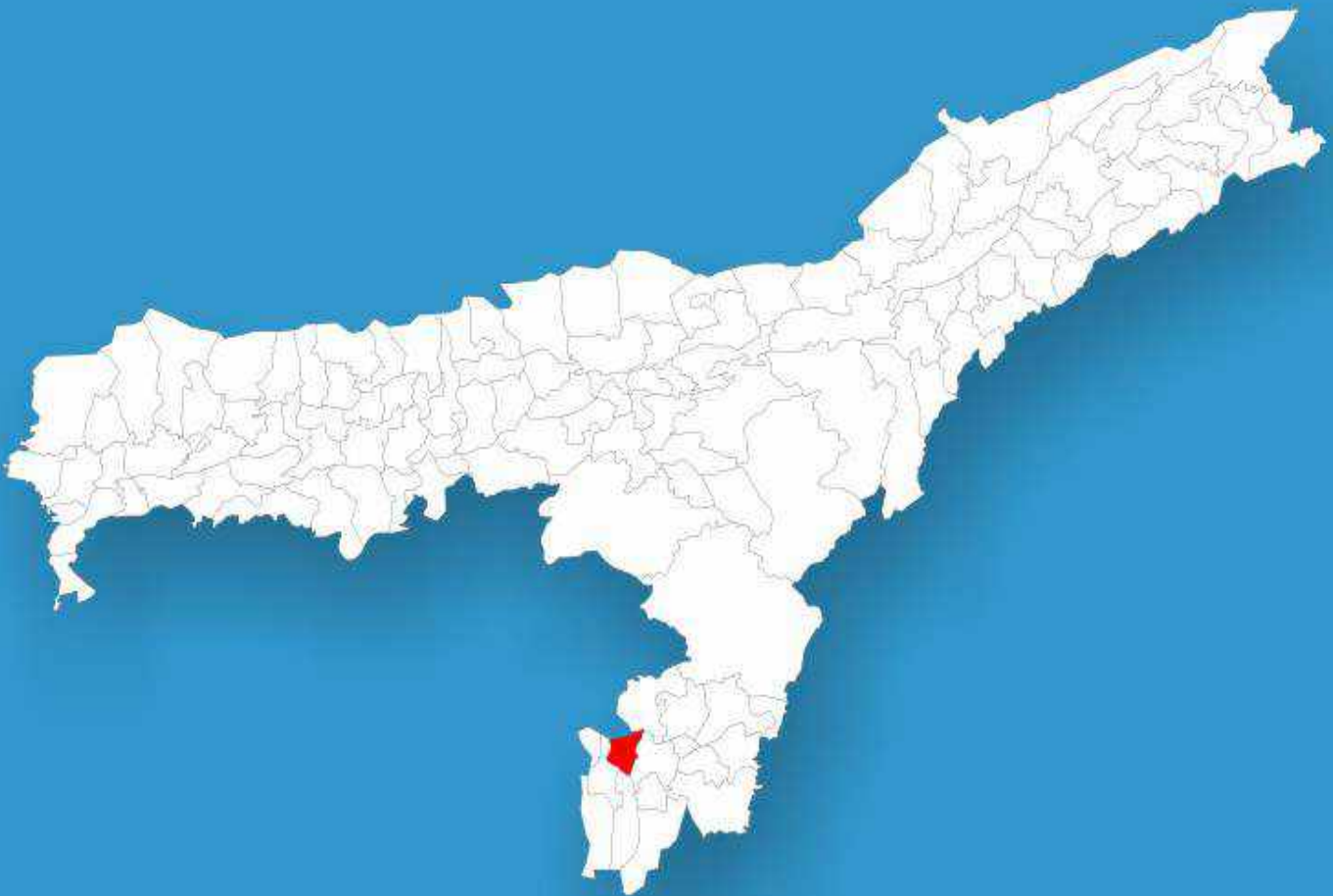




Assam

Assembly Factbook™

Badarpur Assembly Constituency



Key Electoral Data of Badarpur
Assembly Constituency (Vidhan Sabha)

Assam

Assembly Factbook™

Badarpur Assembly Constituency



Badarpur Vidhan Sabha

Editor & Director

Dr. R.K. Thukral

Research Editor

Dr. Shafeeq Rahman

Compiled, Researched and Published by Datanet India Pvt. Ltd.

D-100, 1st Floor,

Okhla Industrial Area, Phase-I,
New Delhi- 110020.

Ph.: 91-11- 43580781-84

Email : support@indiastatpublications.com

Website : www.indiastatelections.com

Online Book Store :

www.indiastatpublications.com

Report No. : AFB/AS-005-0125

ISBN : 978-93-5313-321-4

First Edition : January, 2018

Eighth Updated Edition : January, 2025

Price : Rs. 11500/-

US\$ 310

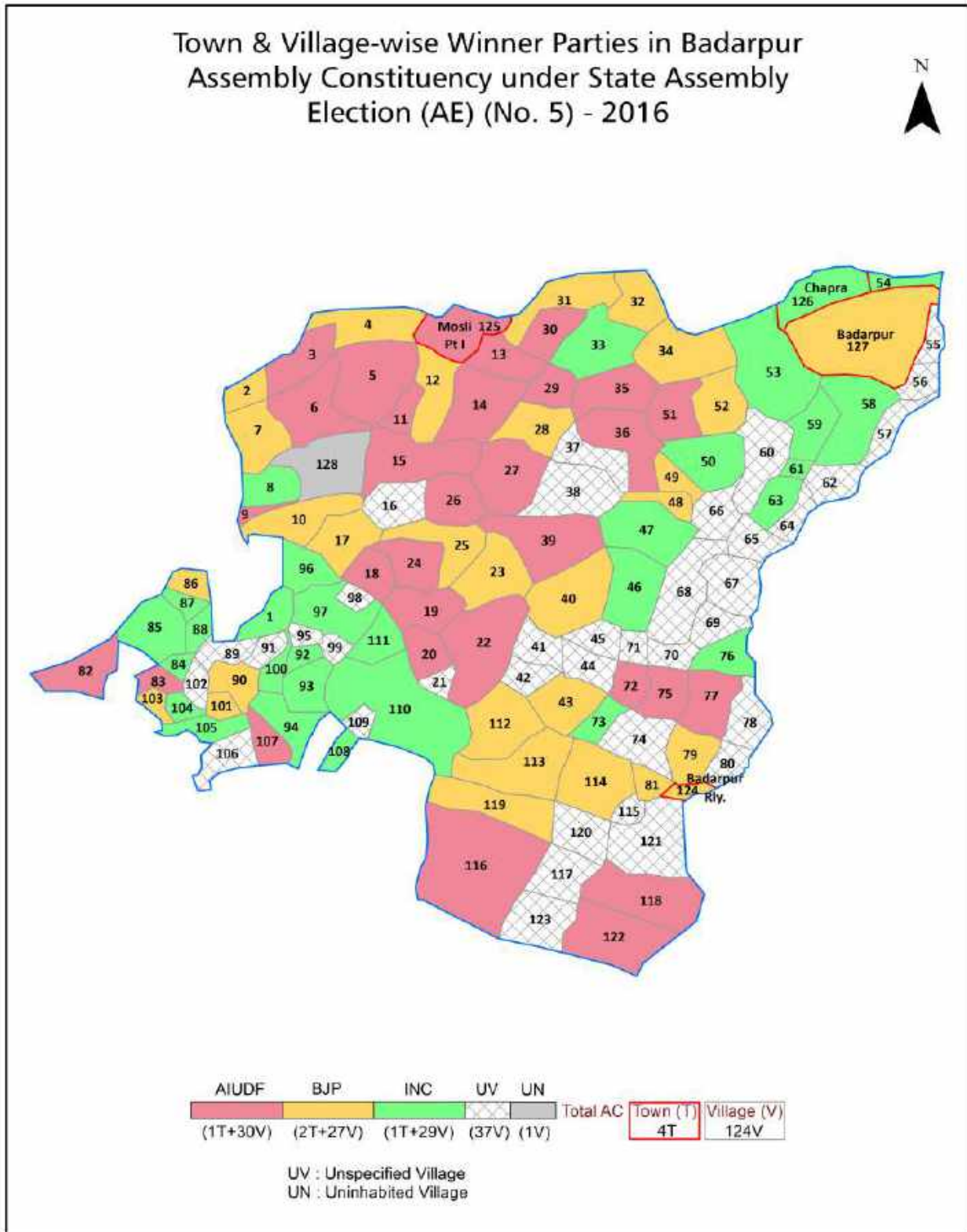
© Datanet India Pvt. Ltd.

All rights reserved. No part of this book may be reproduced, stored in a retrieval system or transmitted in any form or by any means, mechanical photocopying, photographing, scanning, recording or otherwise without the prior written permission of the publisher. Please refer to Disclaimer at page no. 160 for the use of this publication.

Printed in India

No.	Particulars	Page No.
	Introduction	
1	Assembly Constituency -(Vidhan Sabha) at a Glance Features of Assembly as per Delimitation Commission of India (2008)	1-2
	Location and Political Maps	
2	Location Map Boundaries of Assembly Constituency -(Vidhan Sabha in District Boundaries of Assembly Constituency under Parliamentary Constituency -(Lok Sabha) Town & Village-wise Winner Parties- 2024, 2021, 2019, 2016, 2014, 2011 and 2009	3-10
	Administrative Setup (2011)	
3	District Sub-district Towns Villages Inhabited Villages Uninhabited Villages Village Panchayat Intermediate Panchayat	11-18
	Demographics (2011)	
4	Population Households Rural/Urban Population Towns and Villages by Population Size Sex Ratio (Total & 0-6 Years) Religious Population Social Population Literacy Rate	19-20
	Electoral Features	
5	Important Dates of Last Elections Held Electors by Gender Service Electors Voters Voters Turnout Polling Stations & Average Number of Electors per Polling Station Electors by Age Group Present Elected Representatives	21-26
	Historical Summary Election Results	
6	Vote Share of Major Parties Winning Margin (Number & Percentage Polarity of Parties Summary Result of Assembly Segment of Parliamentary Elections 2024, 2019, 2014, 2009, 2004 and 1999 Summary Result of Assembly Elections 2021, 2016, 2011, 2006, 2001, 1996, 1991, 1985, 1983, 1978, 1972, 1967, 1962, 1957 and 1952	27-50
	Polling Station Level Election Results	
7	Name and Number of Polling Station 2024, 2021, 2019, 2016, 2014, 2011 and 2009 Polling Station-wise Electors, Voters & Voters Turnout 2024, 2021, 2019, 2016, 2014, 2011 and 2009 Polling Station wise Elections Results 2024, 2021, 2019, 2016, 2014, 2011 and 2009	51-139
	Share of Assembly Constituency	
8	Share of Assembly Constituency -(Vidhan Sabha) in State, District and Parliamentary Constituency -(Lok Sabha)	140
	Socio-Economic Amenities (2011)	
9	Access to Administrative Units Agricultural, Manufacturing and Industrial Commodities Demographic Indicators Education Health & Manpower Drinking Water Supply Sanitation Entertainment and Recreations Infrastructure Power Food Allocation Distribution and Marketing of Agriculture Commodities Infrastructure Transport and Road Infrastructure Communication Banking and Financial Services Land Use Irrigation Source	142-156
10	Abbreviation & Sources	158
11	Disclaimer	160

Location & Political Map



Administrative Setup

List of Village Panchayat & Intermediate Panchayat (Block) Name - 2011

Village Name	Village Panchayat Name	Intermediate Panchayat Name
Adarkona Pt I	Duttapur	Badarpur
Adarkona Pt II	Duttapur	Badarpur
Adarkona Pt III	Duttapur	Badarpur
Adarkona Pt IV	Duttapur	Badarpur
Alakulipur	Bundasil	Badarpur
Alekargool	Bundashil	Badarpur
Arengabad	Arengabad	Badarpur
Bagbari	-	South Karimganj
Bahar	-	South Karimganj
Baleswar	-	South Karimganj
Balirbond	-	South Karimganj
Baniargool	-	South Karimganj
Barbari	Chargula	Badarpur
Bargool	Angla Bazar	Badarpur
Barthal Pt I	Duttapur	Badarpur
Barthal Pt II (Sribehula T.E.)	Duttapur	Badarpur
Barthal Pt III	Duttapur G.P	Badarpur
Barthal Pt IV	Duttapur	Badarpur
Barthal Pt IX	Duttapur	Badarpur
Barthal Pt V	Duttapur G.P	Badarpur
Barthal Pt VI	-	Badarpur
Barthal Pt VII(Sribehula T.E.)	Duttapur Gp	Badarpur
Barthal Pt VIII	Duttapur G.P	Badarpur
Barthal Pt X	Arengabad	Badarpur
Barthal Pt XI	Duttapur	Badarpur
Barthal Pt XII	Duttapur	Badarpur
Basail	Kankalash Baasil	Badarpur
Basla	South Badarpur	Badarpur
Chandrapur	-	South Karimganj

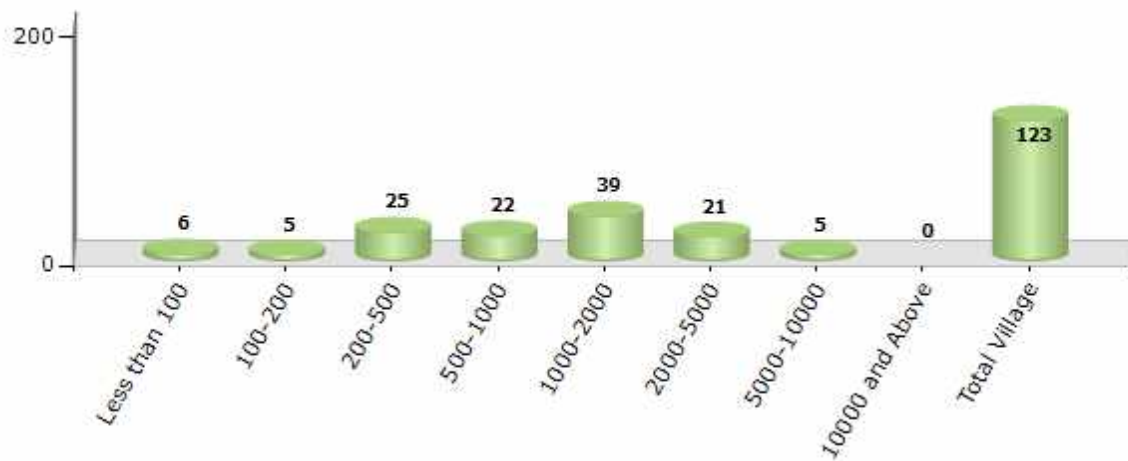
Contd....

Demographics

Number of Villages by Population Size - 2011

Less than 100	100-200	200-500	500-1000	1000-2000	2000-5000	5000-10000	10000 and Above	Total Village
6	5	25	22	39	21	5	0	123

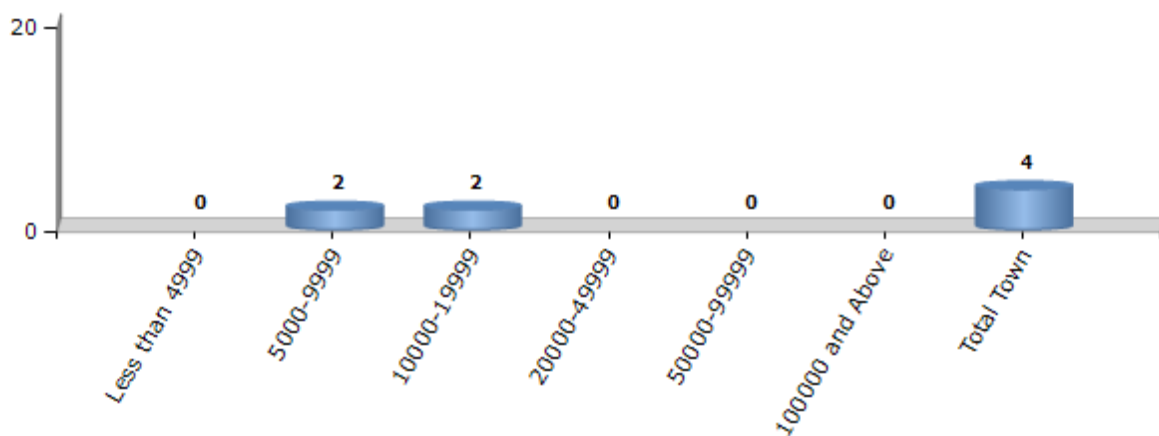
Number of Villages by Population Size - 2011



Number of Towns by Population Size - 2011

Less than 4999	5000-9999	10000-19999	20000-49999	50000-99999	100000 and Above	Total Town
0	2	2	0	0	0	4

Number of Towns by Population Size - 2011

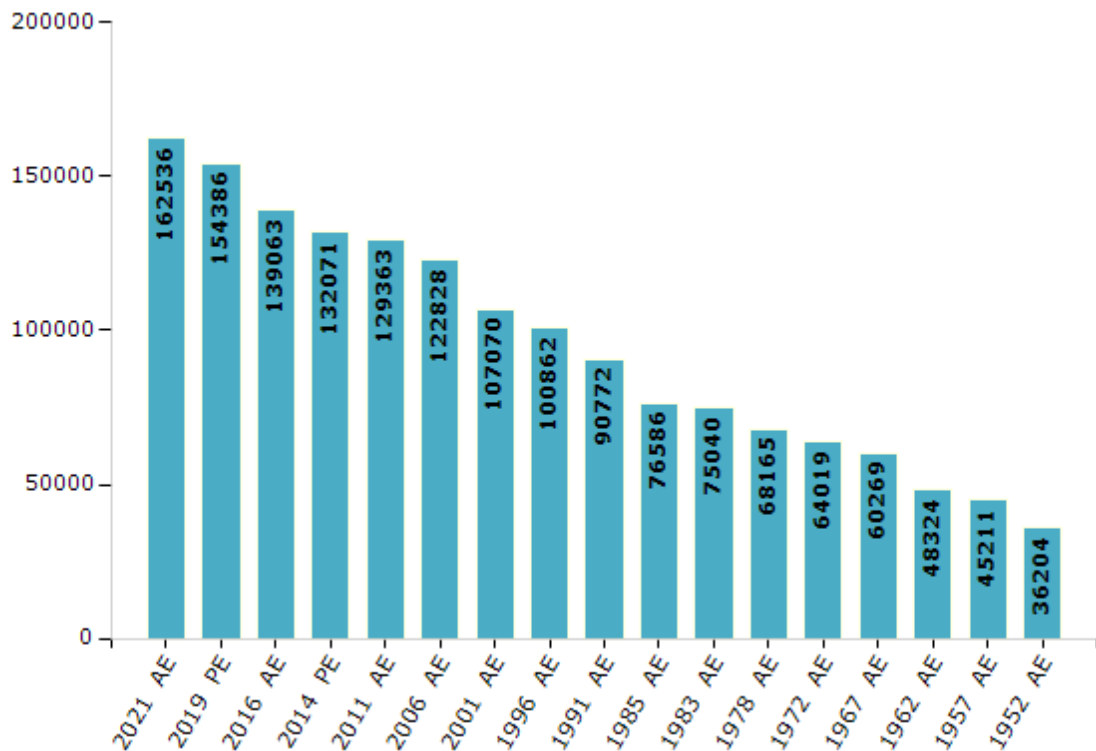


Electoral Features

Electors by Male & Female

Year	Male	Female	Others	Total	Year	Male	Female	Others	Total
2021 AE	82841	79693	2	162536	1996 AE	52744	48118	-	100862
2019 PE	79311	75073	2	154386	1991 AE	47345	43427	-	90772
2016 AE	72456	66607	0	139063	1985 AE	42384	34202	-	76586
2014 PE	68789	63282	0	132071	1983 AE	40181	34859	-	75040
2011 AE	67438	61925	0	129363	1978 AE	36751	31414	-	68165
2009 PE	-	-	-	-	1972 AE	34178	29841	-	64019
2006 AE	64651	58177	-	122828	1967 AE	-	-	-	60269
2004 PE	-	-	-	-	1962 AE	-	-	-	48324
2001 AE	55296	51774	-	107070	1957 AE	-	-	-	45211
1999 PE	-	-	-	-	1952 AE	-	-	-	36204

Number of Electors



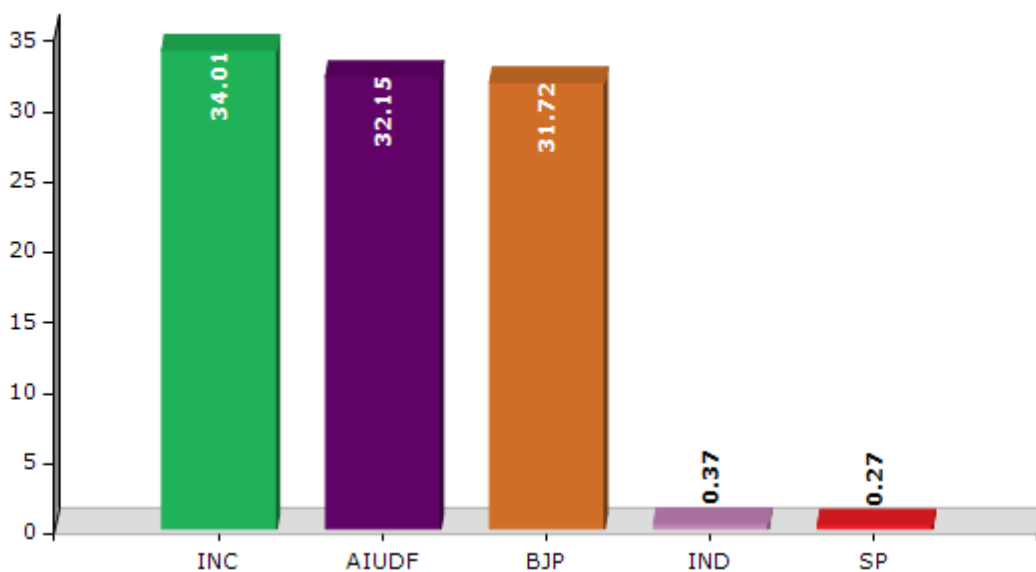
Note : AE : Assembly Election, PE : Assembly Segment of Parliamentary Election

Historical Summary Election Results

Summary Result of Assembly Election - 2016

Candidate Name	Party	Votes	Votes %
Jamal Uddin Ahmed	INC	38266	34.01
Abdul Aziz	AIUDF	36178	32.15
Dipak Deb	BJP	35694	31.72
Sazidul Hoque	IND	418	0.37
Kamrul Islam	SP	303	0.27
Subodh Suklabaidya	IND	295	0.26
Oliour Rahaman Tapadar	IND	168	0.15
Solmon Shaikh	IND	147	0.13
Abdus Sukkur Beig	IND	142	0.13
Khasruzzaman Talukdar	IND	132	0.12
Anam Uddin	IND	101	0.09
Binoy Namasudra	IND	79	0.07
	NOTA	596	0.53

Votes Percentage of Top Parties - 2016



Polling Station Level Election Results

Number and Name of Polling Stations (PS) (2016)

Number of Polling Stations	Name of Polling Stations	Number of Polling Stations	Name of Polling Stations
1	609 No. Sri Sri Jagannath L.P.School	22	537 No. Masli L.P.School (Left)
2	50 No. Arenagabad L.P. School (Right)	23	Rajpasha M.V. School (Right)
3	50 No Arenagabad L.P. School (Left)	24	Rajpasha M.V. School (Left)
4	Lamajuar M.E.Madrassa (Right)	25	627 No.Kazir Gram L.P.School (Right)
5	Lamajuar M.E.Madrassa (Left)	26	627 No.Kazir Gram L.P.School (Left)
6	59 No.Lamajuar L.P.School	27	252 No.Kankalash Maktab
7	634 No.Sheralipur L.P. School (Right)	28	819 No. Niz Kankalash L.P. School Right
8	634 No.Sheralipur L.P. School (Left)	29	819 No. Niz Kankalash L.P. School (Left)
9	482 No.Sheralipur L.P.School	30	227 No. Kandi Gram L.P.School (Right)
10	Nandapur M.V. School (Right)	31	227 No. Kandi Gram L.P.School (Left)
11	Nandapur M.V. School (Left)	32	Public High School Malua (Right)
12	300 No.Tarakishor L.P.School	33	Public High School Malua (Left)
13	715 No.Dakhinkul L.P.School (Right)	34	224 No. Malua L.P.School (Right)
14	715 No.Dakhinkul L.P.School (Left)	35	224 No. Malua L.P. School(Left)
15	Bhanga Higher Sec. School (R.N.1)	36	78 No. Dewan Abdul Hoque L.P.School (Right)
16	Bhanga Higher Sec. School (R.N.2)	37	78 No. Dewan Abdul Hoque L.P.School (Left)
17	Bhanga Higher Sec. School (R.N.3)	38	963 No. Hazipur L.P. School
18	Bhanga Higher Sec. School (R.N.4)	39	22 No.Sarada Choudhury L.P.School (Right)
19	111 No. Kamini Kr.Masli Girls School	40	22 No.Sarada Choudhury L.P.School (Left)
20	537 No. Masly L.P.School (Middle Part)	41	28 No. Sri Gouri L.P.School
21	537 No. Masly L.P.School (Right)	42	Malua Srigouri Gaon Panchyat Office

Contd....

Polling Station Level Election Results

Polling Station-wise Votes Secured by Overall Top Five Parties in Badarpur Assembly in Assembly Election (AE) under Karimganj Parliamentary Constituency in Assam (2016)

Number of Polling Station	Winner - Jamal Uddin Ahmed (INC)	Runner-up - Abdul Aziz (AIUDF)	3rd - Dipak Deb (BJP)	4th - Sazidul Hoque (IND)	5th - Kamrul Islam (SP)	NOTA	Other	Total Votes Secured
36	155	177	356	1	3	1	11	704
37	226	305	72	3	3	3	9	621
38	291	339	82	5	0	2	5	724
39	46	2	305	1	4	1	3	362
40	97	45	299	2	0	3	4	450
41	94	107	609	4	4	4	6	828
42	213	250	294	1	1	0	11	770
43	356	400	15	5	1	7	7	791
44	472	407	8	3	0	6	7	903
45	387	381	44	0	1	3	9	825
46	317	273	15	1	0	6	7	619
47	304	244	100	2	0	4	2	656
48	306	238	18	1	0	9	7	579
49	248	307	6	4	0	6	4	575
50	53	6	575	3	2	2	7	648
51	296	305	399	5	4	8	9	1026
52	279	242	19	0	0	7	12	559
53	185	265	4	1	0	2	4	461
54	252	245	35	2	1	3	3	541
55	143	292	48	1	0	2	3	489
56	67	14	449	2	3	1	3	539
57	73	25	299	1	2	1	3	404
58	102	63	719	2	7	2	6	901
59	182	19	444	1	4	3	4	657
60	61	12	660	1	6	4	5	749
61	129	56	262	2	2	5	4	460
62	113	26	374	3	2	2	3	523
63	34	6	585	0	5	3	1	634
64	66	4	582	3	7	4	5	671
65	34	3	566	0	3	4	3	613
66	150	29	461	3	2	2	7	654
67	179	7	706	3	7	4	7	913
68	95	2	566	0	3	3	4	673
69	83	8	524	0	4	3	2	624
70	55	3	658	2	4	2	5	729

Contd....

Polling Station Level Election Results

Winner, Runner-up and 3rd Party Position & Winning Margin According to Polling Stations in Badarpur Assembly in Assembly Election (AE) under Karimganj Parliamentary Constituency in Assam (2016)

Polling Station Number	Winner Party	Winner Votes (%)	Runner-up Party	Runner-up Votes (%)	Winning Margin Votes (%)	Third Party	Third Party Votes (%)	Other Votes (%)
71	BJP	616 (86.76)	INC	79 (11.13)	537 (75.63)	SP	2 (0.28)	13 (1.83)
72	BJP	741 (85.66)	INC	92 (10.64)	649 (75.02)	AIUDF	4 (0.46)	28 (3.24)
73	BJP	566 (89.42)	INC	53 (8.37)	513 (81.05)	AIUDF	5 (0.79)	9 (1.42)
74	BJP	713 (90.71)	INC	60 (7.63)	653 (83.08)	SP	5 (0.64)	8 (1.02)
75	INC	325 (51.1)	AIUDF	254 (39.94)	71 (11.16)	BJP	47 (7.39)	10 (1.57)
76	INC	408 (80.95)	AIUDF	86 (17.06)	322 (63.89)	BJP	8 (1.59)	2 (0.4)
77	BJP	304 (43)	INC	260 (36.78)	44 (6.22)	AIUDF	119 (16.83)	24 (3.39)
78	INC	269 (44.54)	BJP	169 (27.98)	100 (16.56)	AIUDF	144 (23.84)	22 (3.64)
79	INC	526 (55.9)	AIUDF	283 (30.07)	243 (25.83)	BJP	104 (11.05)	28 (2.98)
80	INC	296 (45.54)	BJP	193 (29.69)	103 (15.85)	AIUDF	142 (21.85)	19 (2.92)
81	INC	373 (68.19)	AIUDF	114 (20.84)	259 (47.35)	BJP	51 (9.32)	9 (1.65)
82	INC	353 (64.07)	AIUDF	185 (33.58)	168 (30.49)	IND (SS)	4 (0.73)	9 (1.63)
83	BJP	367 (77.26)	INC	92 (19.37)	275 (57.89)	AIUDF	11 (2.32)	5 (1.05)
84	BJP	308 (56.51)	INC	160 (29.36)	148 (27.15)	AIUDF	70 (12.84)	7 (1.28)
85	INC	349 (55.13)	AIUDF	246 (38.86)	103 (16.27)	BJP	32 (5.06)	6 (0.95)
86	INC	151 (36.92)	AIUDF	147 (35.94)	4 (0.98)	BJP	99 (24.21)	12 (2.93)
87	AIUDF	246 (39.68)	INC	201 (32.42)	45 (7.26)	BJP	158 (25.48)	15 (2.42)
88	AIUDF	326 (43.01)	INC	229 (30.21)	97 (12.8)	BJP	184 (24.27)	19 (2.51)
89	BJP	425 (53.39)	AIUDF	176 (22.11)	249 (31.28)	INC	157 (19.72)	38 (4.77)
90	INC	317 (42.9)	AIUDF	304 (41.14)	13 (1.76)	BJP	108 (14.61)	10 (1.35)
91	BJP	343 (41.83)	AIUDF	247 (30.12)	96 (11.71)	INC	221 (26.95)	9 (1.1)
92	AIUDF	336 (39.86)	BJP	282 (33.45)	54 (6.41)	INC	197 (23.37)	28 (3.32)
93	AIUDF	266 (48.45)	INC	155 (28.23)	111 (20.22)	BJP	119 (21.68)	9 (1.64)
94	AIUDF	246 (38.32)	INC	215 (33.49)	31 (4.83)	BJP	169 (26.32)	12 (1.87)
95	AIUDF	483 (63.14)	INC	220 (28.76)	263 (34.38)	BJP	42 (5.49)	20 (2.61)
96	AIUDF	409 (60.5)	INC	178 (26.33)	231 (34.17)	BJP	62 (9.17)	27 (3.99)
97	AIUDF	461 (57.27)	INC	303 (37.64)	158 (19.63)	BJP	22 (2.73)	19 (2.36)
98	AIUDF	352 (57.05)	INC	206 (33.39)	146 (23.66)	BJP	22 (3.57)	37 (6)
99	AIUDF	505 (62.12)	INC	230 (28.29)	275 (33.83)	BJP	52 (6.4)	26 (3.2)
100	AIUDF	483 (61.37)	INC	264 (33.55)	219 (27.82)	BJP	32 (4.07)	8 (1.02)
101	AIUDF	288 (59.88)	INC	149 (30.98)	139 (28.9)	BJP	38 (7.9)	6 (1.25)
102	INC	228 (45.6)	BJP	176 (35.2)	52 (10.4)	AIUDF	90 (18)	6 (1.2)
103	AIUDF	215 (47.05)	INC	138 (30.2)	77 (16.85)	BJP	94 (20.57)	10 (2.19)
104	BJP	331 (75.4)	INC	94 (21.41)	237 (53.99)	AIUDF	3 (0.68)	11 (2.51)
105	BJP	290 (86.83)	INC	35 (10.48)	255 (76.35)	IND (SH)	3 (0.9)	6 (1.8)

Contd....

Socio-Economic Amenities - Rural

Access to Education Facilities

Particulars	Number of Villages (% of Population)				
	Available	Not Available	If Not Available (Distance of Nearest Facility)		
			A	B	C
Govt. Primary School	118 (100)	5 (0)	4 (0)	1 (0)	0 (0)
Private Primary School	15 (20)	108 (80)	0 (0)	0 (0)	0 (0)
Govt. Middle School	67 (66)	56 (34)	37 (22)	9 (3)	5 (3)
Private Middle School	11 (19)	112 (81)	2 (3)	0 (0)	0 (0)
Govt. Secondary School	17 (20)	106 (80)	73 (52)	13 (6)	13 (10)
Private Secondary School	6 (11)	117 (89)	1 (2)	0 (0)	1 (0)
Govt. Senior Secondary School	5 (9)	118 (91)	48 (44)	42 (28)	27 (16)
Private Senior Secondary School	2 (5)	121 (95)	0 (0)	0 (0)	0 (0)
Govt. Arts and Science Degree College	0 (0)	123 (100)	9 (13)	23 (18)	75 (52)
Private Arts and Science Degree College	1 (3)	122 (97)	4 (6)	3 (2)	8 (6)
Govt. Engineering College	0 (0)	123 (100)	0 (0)	0 (0)	123 (100)
Private Engineering College	0 (0)	123 (100)	0 (0)	0 (0)	0 (0)
Govt. Medicine College	0 (0)	123 (100)	0 (0)	1 (0)	122 (100)
Private Medicine College	0 (0)	123 (100)	0 (0)	0 (0)	0 (0)
Govt. Management Institute	0 (0)	123 (100)	1 (0)	7 (6)	107 (87)
Private Management Institute	0 (0)	123 (100)	2 (1)	1 (3)	3 (3)
Govt. Polytechnic	0 (0)	123 (100)	0 (0)	0 (0)	121 (98)
Private Polytechnic	0 (0)	123 (100)	0 (0)	0 (0)	0 (0)
Govt. Vocational Training School/ITI	0 (0)	123 (100)	0 (0)	5 (5)	116 (93)
Private Vocational Training School/ITI	0 (0)	123 (100)	0 (0)	0 (0)	0 (0)
Govt. Non Formal Training Centre	0 (0)	123 (100)	2 (2)	17 (17)	94 (76)
Private Non Formal Training Centre	0 (0)	123 (100)	0 (0)	0 (0)	7 (2)
Govt. School For Disabled	0 (0)	123 (100)	1 (0)	0 (0)	118 (97)
Private School For Disabled	0 (0)	123 (100)	0 (0)	0 (0)	0 (0)
Government Others	0 (0)	123 (100)	0 (0)	0 (0)	1 (0)
Private Others	0 (0)	123 (100)	0 (0)	0 (0)	0 (0)

Note : Distance A : Less than 5 km; B : Between 5-10 km; C : 10+ km.; Source : Data Analysis is based on 2011 Census.

DISCLAIMER

The Terms of Use and Disclaimer of Datanet India Private Limited (hereinafter referred to as "Datanet") for use of this analysis report of **Badarpur Assembly Constituency (Badarpur Vidhan Sabha)** :-

1. **Assembly Factbook™** is a Registered Trade Mark owned by Datanet.
2. All the maps are sketched and graphical representation only and have not been drawn to the scale and also not to represent the actual geographical area or boundary of the unit.
3. The data for the aforesaid analysis is based on authentic sources and has been culled from the various publications of Census, CSO and NSSO for district and block level data, various central and state government departments, Central & State Elections Commissions and the concerned Returning Officers' releases, Electoral Rolls, Election results and allied publications, internal assessment, surveys, estimates and analysis. Therefore, certain adjustment of data at micro level may have been done to arrive closer to the macro data.
4. Data have been provided on an "As Is" and "As AVAILABLE" basis
5. The colours shown in the maps or diagram and charts of a particular party, alliance or AC are indicative and do not represent them.
6. This publication which includes maps, sheets, graphs and data would be the property under copyright of Datanet only. The user may use these for its internal study, analysis and research purposes. It's public display, re-selling or any commercial uses by the user are not allowed.
7. Datanet has taken due care and caution in compilation and processing of data and allied information, but does not guarantee the accuracy, adequacy or completeness of any information/analysis and will be not responsible for any errors or omissions or for the results obtained from the use of such information/analysis.
8. All the contents for the publication have been culled from various authentic sources and Datanet reasonably believes such sources to be reliable, but does not make any representations, express or implied as to the accuracy or fitness of use of such information. The information or contents of the information/analysis do not constitute advice and should not be relied upon in making (or refraining from making) any decision. Any reliance placed upon the information provided by Datanet is the sole responsibility and strictly at the user's risk.
9. In no event will Datanet be liable for any damages (including, without limitation, damages for loss of business projects, or loss of profits) arising in contract, tort or otherwise from the use of or inability to use any of its contents, or from any action taken (or refrained from being taken) as a result of using the analysis or any of its contents. Datanet its directors, owners, editors, officials, employees, distributor and agents or any associate will not be liable for any errors in the information contained or any consequences arising from the use of the contents of the provided information/analysis.
10. If any provision of these terms and conditions is held invalid or illegal or unenforceable for any reason by any court of competent jurisdiction, such provision shall be severed and the remainder of provisions of the terms and conditions shall continue in full force and effect as if the Term of Use had been executed with the invalid, illegal or unenforceable provision eliminated.
11. If there are any discrepancies in the information provided, please bring it to attention of Datanet for suitable rectification measures.

**Buy Online This Complete Book At
Datanet India eBooks Store**

www.indiastatpublications.com

or go directly at

[http://www.indiastatpublications.com/
Assembly_factbook/Assam/Karimganj/ Badarpur](http://www.indiastatpublications.com/Assembly_factbook/Assam/Karimganj/Badarpur)

 **india**stat**elections**

