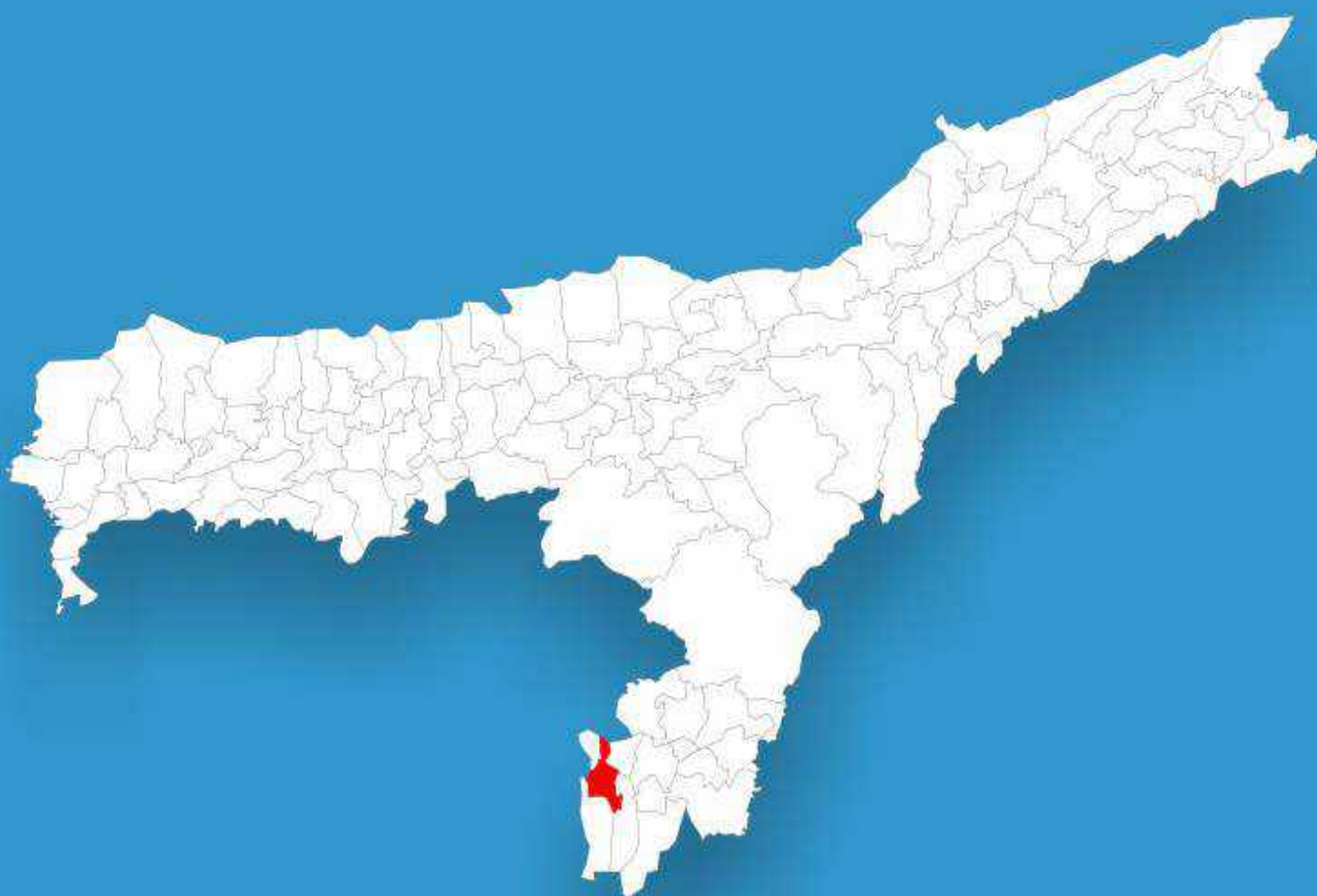




Assam

# Assembly Factbook™

Karimganj South Assembly Constituency



Key Electoral Data of Karimganj South  
Assembly Constituency (Vidhan Sabha)

Assam

# Assembly Factbook™

Karimganj South Assembly Constituency



Karimganj South Vidhan Sabha

## **Editor & Director**

Dr. R.K. Thukral

## **Research Editor**

Dr. Shafeeq Rahman

## **Compiled, Researched and Published by Datanet India Pvt. Ltd.**

D-100, 1st Floor,

Okhla Industrial Area, Phase-I,  
New Delhi- 110020.

Ph.: 91-11- 43580781-84

Email : support@indiastatpublications.com

Website : www.indiastatelections.com

## **Online Book Store :**

www.indiastatpublications.com

**Report No. :** AFB/AS-004-0125

**ISBN :** 978-93-5313-388-7

**First Edition :** January, 2018

**Eighth Updated Edition :** January, 2025

**Price :** Rs. 11500/-

US\$ 310

## **© Datanet India Pvt. Ltd.**

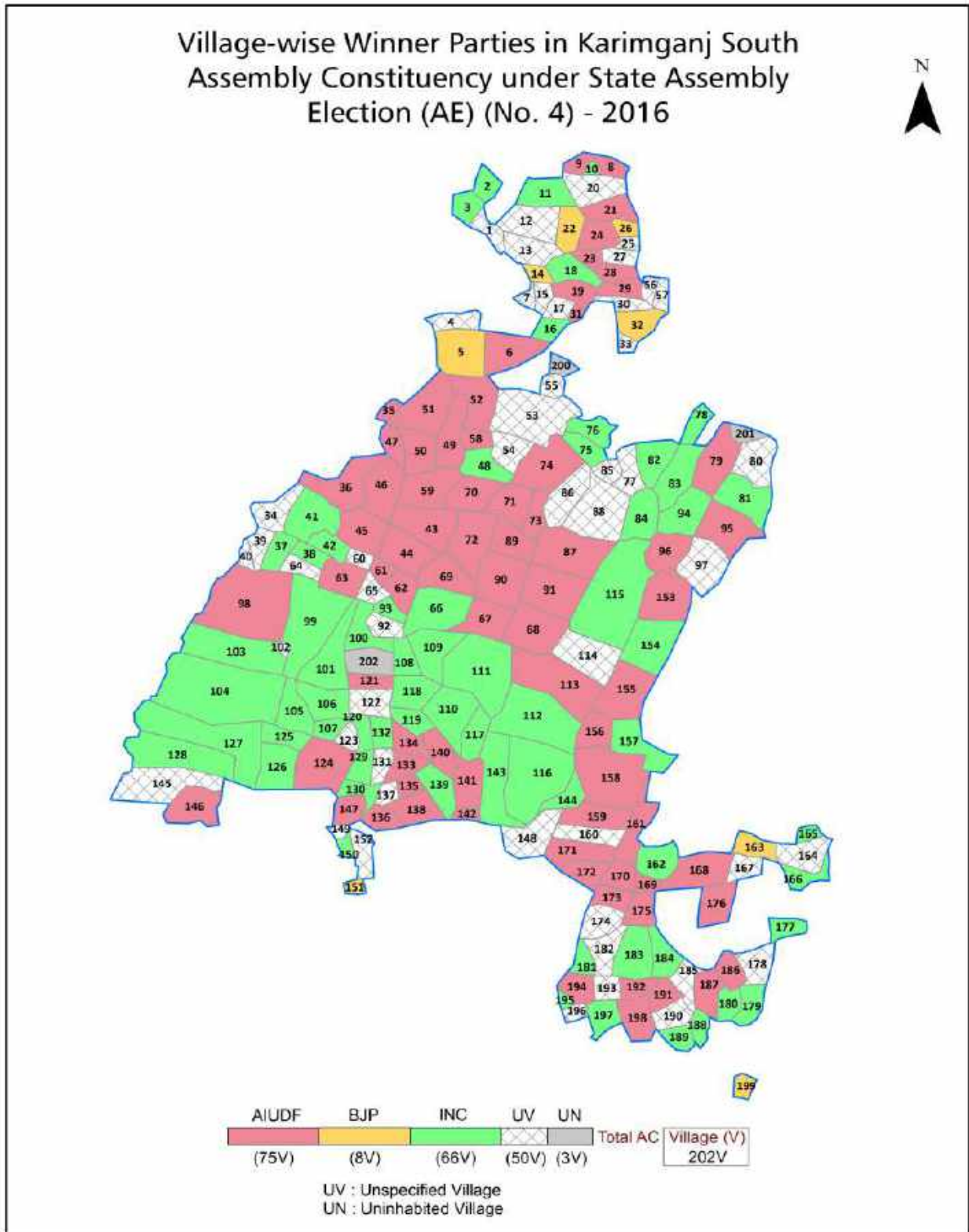
All rights reserved. No part of this book may be reproduced, stored in a retrieval system or transmitted in any form or by any means, mechanical photocopying, photographing, scanning, recording or otherwise without the prior written permission of the publisher. Please refer to Disclaimer at page no. 177 for the use of this publication.

Printed in India

No.	Particulars	Page No.
	<b>Introduction</b>	
1	Assembly Constituency -(Vidhan Sabha) at a Glance   Features of Assembly as per Delimitation Commission of India (2008)	1-2
	<b>Location and Political Maps</b>	
2	Location Map   Boundaries of Assembly Constituency -(Vidhan Sabha in District   Boundaries of Assembly Constituency under Parliamentary Constituency -(Lok Sabha)   Village-wise Winner Parties- 2024, 2021, 2019, 2016, 2014, 2011 and 2009	3-10
	<b>Administrative Setup (2011)</b>	
3	District   Sub-district   Towns   Villages   Inhabited Villages   Uninhabited Villages   Village Panchayat   Intermediate Panchayat	11-21
	<b>Demographics (2011)</b>	
4	Population   Households   Rural/Urban Population   Villages by Population Size   Sex Ratio (Total & 0-6 Years)   Religious Population   Social Population   Literacy Rate	22-23
	<b>Electoral Features</b>	
5	Important Dates of Last Elections Held   Electors by Gender   Service Electors   Voters   Voters Turnout   Polling Stations & Average Number of Electors per Polling Station   Electors by Age Group   Present Elected Representatives	24-29
	<b>Historical Summary Election Results</b>	
6	Vote Share of Major Parties   Winning Margin (Number & Percentage   Polarity of Parties   Summary Result of Assembly Segment of Parliamentary Elections 2024, 2019, 2014, 2009, 2004 and 1999   Summary Result of Assembly Elections 2021, 2016, 2011, 2006, 2001, 1996, 1991, 1985, 1983, 1978, 1972, 1967, 1962 and 1957	30-52
	<b>Polling Station Level Election Results</b>	
7	Name and Number of Polling Station 2024, 2021, 2019, 2016, 2014, 2011 and 2009   Polling Station-wise Electors, Voters & Voters Turnout 2024, 2021, 2019, 2016, 2014, 2011 and 2009   Polling Station wise Elections Results 2024, 2021, 2019, 2016, 2014, 2011 and 2009	53-156
	<b>Share of Assembly Constituency</b>	
8	Share of Assembly Constituency -(Vidhan Sabha) in State, District and Parliamentary Constituency -(Lok Sabha)	157
	<b>Socio-Economic Amenities (2011)</b>	
9	Access to Administrative Units   Agricultural, Manufacturing and Industrial Commodities   Demographic Indicators   Education   Health & Manpower   Drinking Water Supply   Sanitation   Entertainment and Recreations Infrastructure   Power   Food Allocation Distribution and Marketing of Agriculture Commodities Infrastructure   Transport and Road Infrastructure   Communication   Banking and Financial Services   Land Use   Irrigation Source	159-173
10	<b>Abbreviation &amp; Sources</b>	175
11	<b>Disclaimer</b>	177



Location & Political Map



## Administrative Setup

### List of Village Panchayat & Intermediate Panchayat (Block) Name - 2011

Village Name	Village Panchayat Name	Intermediate Panchayat Name
Alamkhani Pt I	-	South Karimganj
Alamkhani Pt II	-	South Karimganj
Alamkhani Pt III	-	South Karimganj
Alamkhani Pt IV	-	South Karimganj
Andharibond	-	Patharkandi
Angura	-	South Karimganj
Angura Dunguri	-	South Karimganj
Asalkandi	-	Patharkandi
Bacharbond Pt I	-	South Karimganj
Bacharbond Pt II	-	South Karimganj
Bacharbond Pt III	-	South Karimganj
Bahadurpur	-	Patharkandi
Bakarshal Pt I	Bakarshalnair Gram	South Karimganj
Bakarshal Pt II	-	South Karimganj
Bakarshal Pt III	-	South Karimganj
Bakarshal Pt IV	-	South Karimganj
Baraigram	-	Patharkandi
Baraituk	-	Patharkandi
Barantar	-	South Karimganj
Barbari	Jatkapam ,Barkatpur	South Karimganj
Bargool	Paldhar	Dullavcherra
Barkapan	-	South Karimganj
Barkatpur	Jatkapam Barkatpur	South Karimganj
Basantapur	Gabindaganj	Ramkrishna Nagar
Basattihal	Baruyala	Ramkrishna Nagar
Bataiya	-	South Karimganj
Bataiya Punjee	-	Patharkandi
Bazaibala	-	Patharkandi
Bazarghat Pt I	Gabindganj Gp	Ramkrishna Nagar

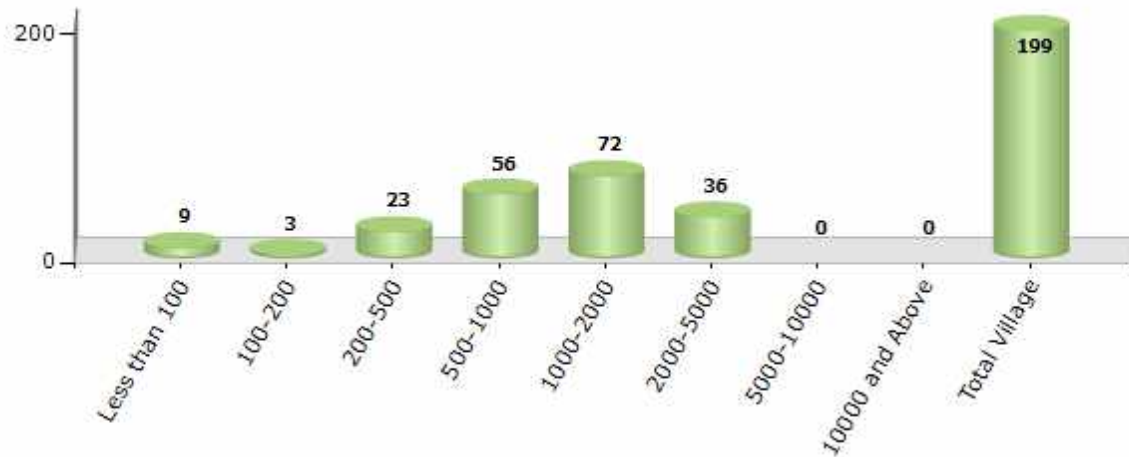
Contd....

## Demographics

### Number of Villages by Population Size - 2011

Less than 100	100-200	200-500	500-1000	1000-2000	2000-5000	5000-10000	10000 and Above	Total Village
9	3	23	56	72	36	0	0	199

Number of Villages by Population Size - 2011

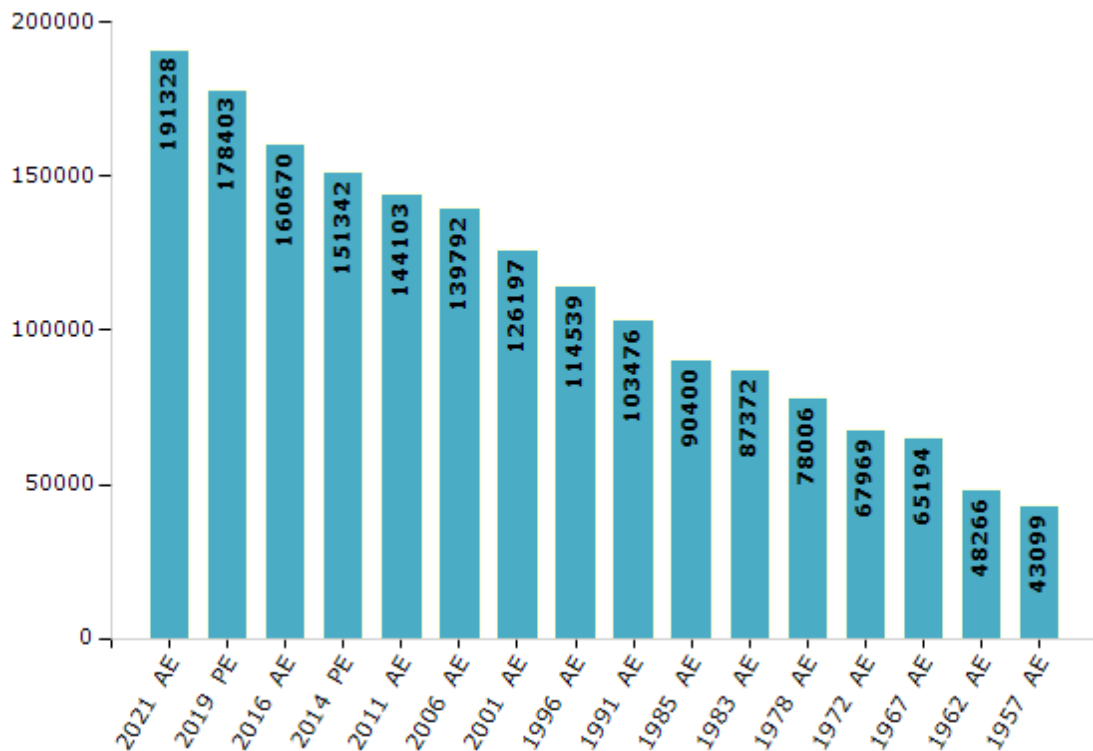


## Electoral Features

### Electors by Male & Female

Year	Male	Female	Others	Total	Year	Male	Female	Others	Total
2021 AE	98457	92868	3	191328	1996 AE	59478	55061	-	114539
2019 PE	92246	86153	4	178403	1991 AE	54062	49414	-	103476
2016 AE	84599	76071	0	160670	1985 AE	47736	42664	-	90400
2014 PE	79692	71650	0	151342	1983 AE	45735	41637	-	87372
2011 AE	75329	68774	0	144103	1978 AE	41446	36560	-	78006
2009 PE	-	-	-	-	1972 AE	35505	32464	-	67969
2006 AE	71837	67955	-	139792	1967 AE	-	-	-	65194
2004 PE	-	-	-	-	1962 AE	-	-	-	48266
2001 AE	64326	61871	-	126197	1957 AE	-	-	-	43099
1999 PE	-	-	-	-	1952 AE	-	-	-	-

Number of Electors



Note : AE : Assembly Election, PE : Assembly Segment of Parliamentary Election



## Historical Summary Election Results

### Summary Result of Assembly Election - 2016

Candidate Name	Party	Votes	Votes %
Aziz Ahmed Khan	AIUDF	58060	45.2
Siddeque Ahmed	INC	53644	41.77
Sipra Goon	BJP	11861	9.23
Monarul Haque	IND	815	0.63
Mosud Ahmed	IND	592	0.46
Azir Uddin	IND	391	0.3
Moin Uddin	IND	366	0.28
Maynul Haque	IND	265	0.21
Sufian Ahmed	IND	264	0.21
Bilal Uddin	IND	242	0.19
Taj Md Kamal Uddin Khan	IND	212	0.17
Jamal Ahmed	IND	199	0.15
Abdul Hamid	IND	159	0.12
Ahmed Ali	IND	157	0.12
Abu Barkat Nizam Uddin Ahmed	IND	150	0.12
Muktar Hussain	IND	122	0.09
Sad Uddin	IND	106	0.08
Sahajan Ahmed	IND	105	0.08
Quamrul Islam	IND	98	0.08
Sarif Uddin	IND	97	0.08
Faizul Haque	IND	95	0.07
Kabir Uddin	IND	90	0.07
Salim Uddin	IND	80	0.06
Sabir Ahmed	IND	56	0.04
Rajib Das	IND	43	0.03
	NOTA	173	0.13

## Polling Station Level Election Results

### Number and Name of Polling Stations (PS) (2016)

Number of Polling Stations	Name of Polling Stations	Number of Polling Stations	Name of Polling Stations
1	485 No.Medal Chuatikor L.P.School (North)	22	504 No. Kamargram Vivekananda L.P.School
2	485 No.Medal Chuatikor L.P.School (South)	23	548 No. Dayabasana L.P.School
3	Matahir Ali M.V.School	24	288 No. Brojendra Nagar L.P.School
4	Bakhorshal High School	25	808 No. Tinghori L.P.School
5	415 Niz Nathupur L.P.School (Right)	26	173 No. Karnmani L.P.School (Right)
6	415 Niz Nathupur L.P.School (Left)	27	173 No. Karnmani L.P.School (Left)
7	30 No.Jobainpur L.P.School	28	Pallimangal High School (Right)
8	1105 No.Azad L.P.School	29	930 No. Pinnagar L.P.School
9	Gourgobinda High School (Right)	30	1364 No. Pathaksamaj L.P. School
10	Gourgobinda High School (Left)	31	Pallimangal High School (Left)
11	Nairgram Sr. Basic School (North)	32	732 No. Janakalyan Bidhyapit
12	Nairgram Sr. Basic School (South)	33	289 No. Durlavpur L.P.School
13	Pallishri M.E. School	34	517 No. Padmarpar Sri L.P.School
14	656 No. Barkatpur L.P.School	35	541 No. Sri Krishna Nagar L.P. School
15	637 No. Dakshin Nathupur L.P.School	36	Haragovinda M.V.School
16	358 No. Lalarchak L.P.School	37	425 No. Akbar Nagar L.P.School
17	Jatkapan M.E.School	38	Bonugram M.E.Madrassa
18	457 No. Dewakuri L.P. School (Room No 1)	39	733 No. Dighalbak L.P.School (Right)
19	457 No. Dewakuri L.P. School (Room No 2)	40	733 No. Dighalbak L.P.School (Left)
20	South Karimganj Block Office	41	818 No. Jatrapur L.P.School (East)
21	553 No. Kapurpur L.P. School	42	818 No. Jatrapur L.P.School (West)

Contd....

## Polling Station Level Election Results

### Polling Station-wise Votes Secured by Overall Top Five Parties in Karimganj South Assembly in Assembly Election (AE) under Karimganj Parliamentary Constituency in Assam (2016)

Number of Polling Station	Winner - Aziz Ahmed Khan (AIUDF)	Runner-up - Siddeque Ahmed (INC)	3rd - Sipra Goon (BJP)	4th - Monarul Haque (IND)	5th - Mosud Ahmed (IND)	NOTA	Other	Total Votes Secured
36	178	125	113	2	7	2	17	444
37	198	214	26	1	2	0	4	445
38	408	296	2	1	1	0	12	720
39	401	161	68	2	6	0	32	670
40	218	49	51	2	6	0	8	334
41	449	246	20	1	1	0	6	723
42	414	376	2	9	1	1	18	821
43	336	425	7	0	0	0	4	772
44	488	263	21	3	2	1	32	810
45	185	433	2	0	3	0	7	630
46	296	382	4	2	5	1	27	717
47	133	129	35	3	3	0	17	320
48	355	434	15	9	2	3	33	851
49	238	569	12	2	0	1	7	829
50	272	493	11	10	3	0	18	807
51	239	442	7	0	4	0	8	700
52	402	347	20	1	2	0	20	792
53	381	300	45	9	2	0	28	765
54	293	451	41	12	1	1	23	822
55	372	359	6	3	3	1	12	756
56	339	364	5	2	2	0	9	721
57	295	312	2	3	3	1	11	627
58	336	363	4	1	0	1	3	708
59	215	152	66	2	5	3	20	463
60	384	231	11	5	6	2	9	648
61	420	317	5	2	2	1	14	761
62	353	167	28	5	2	2	6	563
63	408	236	26	3	6	0	13	692
64	279	322	37	2	0	0	5	645
65	217	95	114	1	12	0	16	455
66	377	251	52	6	7	4	41	738
67	316	46	206	2	7	1	19	597
68	437	113	140	14	2	1	37	744
69	504	263	15	23	9	1	68	883
70	520	284	53	0	19	0	29	905

Contd....

## Polling Station Level Election Results

### Winner, Runner-up and 3rd Party Position & Winning Margin According to Polling Stations in Karimganj South Assembly in Assembly Election (AE) under Karimganj Parliamentary Constituency in Assam (2016)

Polling Station Number	Winner Party	Winner Votes (%)	Runner-up Party	Runner-up Votes (%)	Winning Margin Votes (%)	Third Party	Third Party Votes (%)	Other Votes (%)
71	AIUDF	298 (46.2)	BJP	178 (27.6)	120 (18.6)	INC	151 (23.41)	18 (2.79)
72	INC	174 (46.15)	AIUDF	160 (42.44)	14 (3.71)	BJP	31 (8.22)	12 (3.18)
73	INC	466 (55.94)	AIUDF	353 (42.38)	113 (13.56)	IND (AU)	4 (0.48)	10 (1.2)
74	INC	298 (56.44)	AIUDF	196 (37.12)	102 (19.32)	BJP	21 (3.98)	13 (2.46)
75	AIUDF	190 (46.8)	INC	166 (40.89)	24 (5.91)	BJP	41 (10.1)	9 (2.22)
76	INC	465 (61.84)	AIUDF	235 (31.25)	230 (30.59)	BJP	11 (1.46)	41 (5.45)
77	AIUDF	376 (50.61)	INC	164 (22.07)	212 (28.54)	BJP	162 (21.8)	41 (5.52)
78	INC	317 (41.38)	AIUDF	308 (40.21)	9 (1.17)	BJP	102 (13.32)	39 (5.09)
79	AIUDF	213 (42.18)	INC	199 (39.41)	14 (2.77)	BJP	54 (10.69)	39 (7.72)
80	AIUDF	293 (52.89)	INC	234 (42.24)	59 (10.65)	IND (MH)	6 (1.08)	21 (3.79)
81	BJP	247 (49.4)	AIUDF	183 (36.6)	64 (12.8)	INC	48 (9.6)	22 (4.4)
82	AIUDF	233 (61.8)	BJP	110 (29.18)	123 (32.62)	INC	26 (6.9)	8 (2.12)
83	INC	297 (49.01)	AIUDF	287 (47.36)	10 (1.65)	IND (MH)	4 (0.66)	18 (2.97)
84	AIUDF	486 (82.09)	INC	83 (14.02)	403 (68.07)	BJP	6 (1.01)	17 (2.87)
85	AIUDF	422 (51.72)	INC	327 (40.07)	95 (11.65)	IND (MH)	16 (1.96)	51 (6.25)
86	AIUDF	446 (58)	INC	281 (36.54)	165 (21.46)	IND (MH)	10 (1.3)	32 (4.16)
87	AIUDF	185 (54.57)	INC	93 (27.43)	92 (27.14)	BJP	35 (10.32)	26 (7.67)
88	AIUDF	402 (63.61)	INC	196 (31.01)	206 (32.6)	BJP	17 (2.69)	17 (2.69)
89	AIUDF	236 (54.25)	INC	162 (37.24)	74 (17.01)	BJP	20 (4.6)	17 (3.91)
90	AIUDF	398 (50.38)	INC	316 (40)	82 (10.38)	BJP	26 (3.29)	50 (6.33)
91	AIUDF	572 (59.21)	INC	363 (37.58)	209 (21.63)	BJP	9 (0.93)	22 (2.28)
92	AIUDF	197 (49.87)	INC	161 (40.76)	36 (9.11)	BJP	19 (4.81)	18 (4.56)
93	AIUDF	191 (49.35)	INC	157 (40.57)	34 (8.78)	BJP	30 (7.75)	9 (2.33)
94	AIUDF	387 (48.07)	INC	377 (46.83)	10 (1.24)	IND (MH)	9 (1.12)	32 (3.98)
95	INC	233 (50.32)	AIUDF	188 (40.6)	45 (9.72)	IND (MH)	8 (1.73)	34 (7.34)
96	INC	216 (50.82)	AIUDF	185 (43.53)	31 (7.29)	IND (MA)	4 (0.94)	20 (4.71)
97	INC	388 (56.81)	AIUDF	271 (39.68)	117 (17.13)	IND (MH)	10 (1.46)	14 (2.05)
98	INC	241 (54.65)	AIUDF	180 (40.82)	61 (13.83)	BJP	16 (3.63)	4 (0.91)
99	INC	300 (55.76)	AIUDF	219 (40.71)	81 (15.05)	BJP	14 (2.6)	5 (0.93)
100	AIUDF	163 (48.51)	BJP	95 (28.27)	68 (20.24)	INC	48 (14.29)	30 (8.93)
101	AIUDF	259 (41.44)	INC	256 (40.96)	3 (0.48)	BJP	85 (13.6)	25 (4)
102	INC	320 (56.84)	AIUDF	205 (36.41)	115 (20.43)	BJP	26 (4.62)	12 (2.13)
103	INC	310 (43.79)	AIUDF	255 (36.02)	55 (7.77)	BJP	106 (14.97)	37 (5.23)
104	INC	230 (48.22)	AIUDF	192 (40.25)	38 (7.97)	BJP	35 (7.34)	20 (4.19)
105	AIUDF	221 (42.02)	INC	177 (33.65)	44 (8.37)	BJP	73 (13.88)	55 (10.46)

Contd....

## Socio-Economic Amenities - Rural

### Access to Education Facilities

Particulars	Number of Villages (% of Population)				
	Available	Not Available	If Not Available (Distance of Nearest Facility)		
			A	B	C
Govt. Primary School	191 (100)	8 (0)	7 (0)	1 (0)	0 (0)
Private Primary School	14 (9)	185 (91)	0 (0)	0 (0)	0 (0)
Govt. Middle School	111 (67)	88 (33)	60 (21)	16 (5)	2 (2)
Private Middle School	6 (6)	193 (94)	7 (3)	0 (0)	0 (0)
Govt. Secondary School	27 (21)	172 (79)	93 (42)	63 (29)	9 (6)
Private Secondary School	5 (3)	194 (97)	4 (1)	0 (0)	0 (0)
Govt. Senior Secondary School	6 (5)	193 (95)	82 (41)	92 (42)	13 (8)
Private Senior Secondary School	2 (1)	197 (99)	2 (0)	3 (2)	0 (0)
Govt. Arts and Science Degree College	0 (0)	199 (100)	14 (7)	52 (24)	99 (51)
Private Arts and Science Degree College	0 (0)	199 (100)	6 (6)	20 (9)	6 (2)
Govt. Engineering College	0 (0)	199 (100)	0 (0)	0 (0)	199 (100)
Private Engineering College	0 (0)	199 (100)	0 (0)	0 (0)	0 (0)
Govt. Medicine College	0 (0)	199 (100)	0 (0)	0 (0)	199 (100)
Private Medicine College	0 (0)	199 (100)	0 (0)	0 (0)	0 (0)
Govt. Management Institute	0 (0)	199 (100)	1 (1)	0 (0)	197 (98)
Private Management Institute	0 (0)	199 (100)	0 (0)	0 (0)	1 (1)
Govt. Polytechnic	0 (0)	199 (100)	1 (1)	0 (0)	176 (88)
Private Polytechnic	0 (0)	199 (100)	0 (0)	0 (0)	1 (0)
Govt. Vocational Training School/ITI	0 (0)	199 (100)	0 (0)	3 (1)	175 (89)
Private Vocational Training School/ITI	0 (0)	199 (100)	0 (0)	0 (0)	0 (0)
Govt. Non Formal Training Centre	0 (0)	199 (100)	1 (1)	1 (0)	134 (65)
Private Non Formal Training Centre	0 (0)	199 (100)	0 (0)	1 (1)	28 (17)
Govt. School For Disabled	0 (0)	199 (100)	0 (0)	0 (0)	170 (85)
Private School For Disabled	0 (0)	199 (100)	0 (0)	0 (0)	0 (0)
Government Others	0 (0)	199 (100)	0 (0)	0 (0)	0 (0)
Private Others	0 (0)	199 (100)	0 (0)	0 (0)	0 (0)

Note : Distance A : Less than 5 km; B : Between 5-10 km; C : 10+ km.; Source : Data Analysis is based on 2011 Census.

## DISCLAIMER

The Terms of Use and Disclaimer of Datanet India Private Limited (hereinafter referred to as "Datanet") for use of this analysis report of **Karimganj South Assembly Constituency (Karimganj South Vidhan Sabha)** :-

1. **Assembly Factbook™** is a Registered Trade Mark owned by Datanet.
2. All the maps are sketched and graphical representation only and have not been drawn to the scale and also not to represent the actual geographical area or boundary of the unit.
3. The data for the aforesaid analysis is based on authentic sources and has been culled from the various publications of Census, CSO and NSSO for district and block level data, various central and state government departments, Central & State Elections Commissions and the concerned Returning Officers' releases, Electoral Rolls, Election results and allied publications, internal assessment, surveys, estimates and analysis. Therefore, certain adjustment of data at micro level may have been done to arrive closer to the macro data.
4. Data have been provided on an "As Is" and "As AVAILABLE" basis
5. The colours shown in the maps or diagram and charts of a particular party, alliance or AC are indicative and do not represent them.
6. This publication which includes maps, sheets, graphs and data would be the property under copyright of Datanet only. The user may use these for its internal study, analysis and research purposes. It's public display, re-selling or any commercial uses by the user are not allowed.
7. Datanet has taken due care and caution in compilation and processing of data and allied information, but does not guarantee the accuracy, adequacy or completeness of any information/analysis and will be not responsible for any errors or omissions or for the results obtained from the use of such information/analysis.
8. All the contents for the publication have been culled from various authentic sources and Datanet reasonably believes such sources to be reliable, but does not make any representations, express or implied as to the accuracy or fitness of use of such information. The information or contents of the information/analysis do not constitute advice and should not be relied upon in making (or refraining from making) any decision. Any reliance placed upon the information provided by Datanet is the sole responsibility and strictly at the user's risk.
9. In no event will Datanet be liable for any damages (including, without limitation, damages for loss of business projects, or loss of profits) arising in contract, tort or otherwise from the use of or inability to use any of its contents, or from any action taken (or refrained from being taken) as a result of using the analysis or any of its contents. Datanet its directors, owners, editors, officials, employees, distributor and agents or any associate will not be liable for any errors in the information contained or any consequences arising from the use of the contents of the provided information/analysis.
10. If any provision of these terms and conditions is held invalid or illegal or unenforceable for any reason by any court of competent jurisdiction, such provision shall be severed and the remainder of provisions of the terms and conditions shall continue in full force and effect as if the Term of Use had been executed with the invalid, illegal or unenforceable provision eliminated.
11. If there are any discrepancies in the information provided, please bring it to attention of Datanet for suitable rectification measures.



**Buy Online This Complete Book At  
Datanet India eBooks Store**

[www.indiastatpublications.com](http://www.indiastatpublications.com)

or go directly at

[http://www.indiastatpublications.com/  
Assembly\\_factbook/Assam/Karimganj/ Karimganj\\_South](http://www.indiastatpublications.com/Assembly_factbook/Assam/Karimganj/Karimganj_South)

 **indiastat**elections

