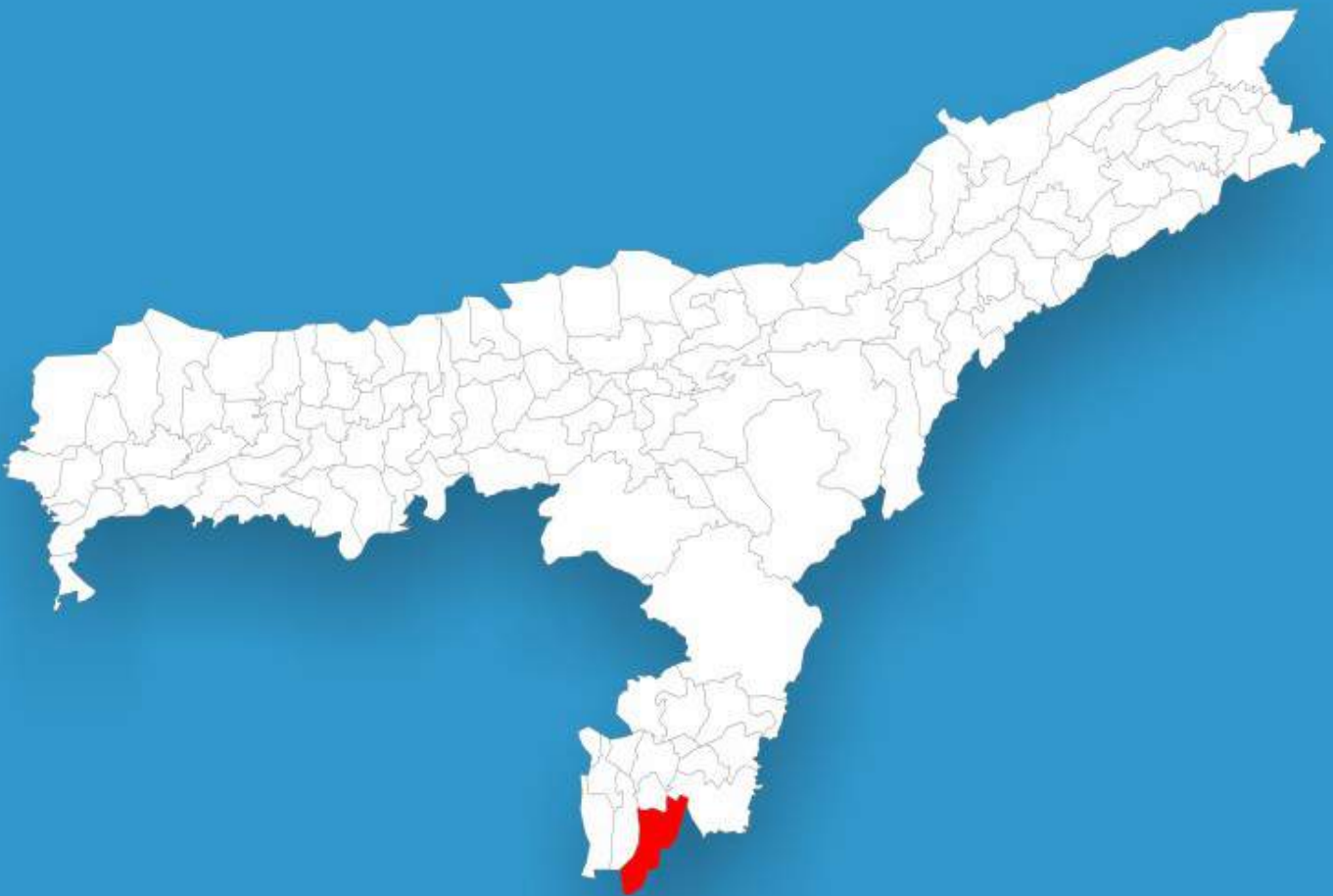




Assam

Assembly Factbook™

Katlichera Assembly Constituency



Key Electoral Data of Katlichera
Assembly Constituency (Vidhan Sabha)

Assam

Assembly Factbook™

Katlichera Assembly Constituency



Katlichera Vidhan Sabha

Editor & Director

Dr. R.K. Thukral

Research Editor

Dr. Shafeeq Rahman

Compiled, Researched and Published by Datanet India Pvt. Ltd.

D-100, 1st Floor,

Okhla Industrial Area, Phase-I,
New Delhi- 110020.

Ph.: 91-11- 43580781-84

Email : support@indiastatpublications.com

Website : www.indiastatelections.com

Online Book Store :

www.indiastatpublications.com

Report No. : AFB/AS-007-0123

ISBN : 978-93-5313-390-0

First Edition : January, 2018

Sixth Updated Edition : January, 2023

Price : Rs. 11500/-

US\$ 310

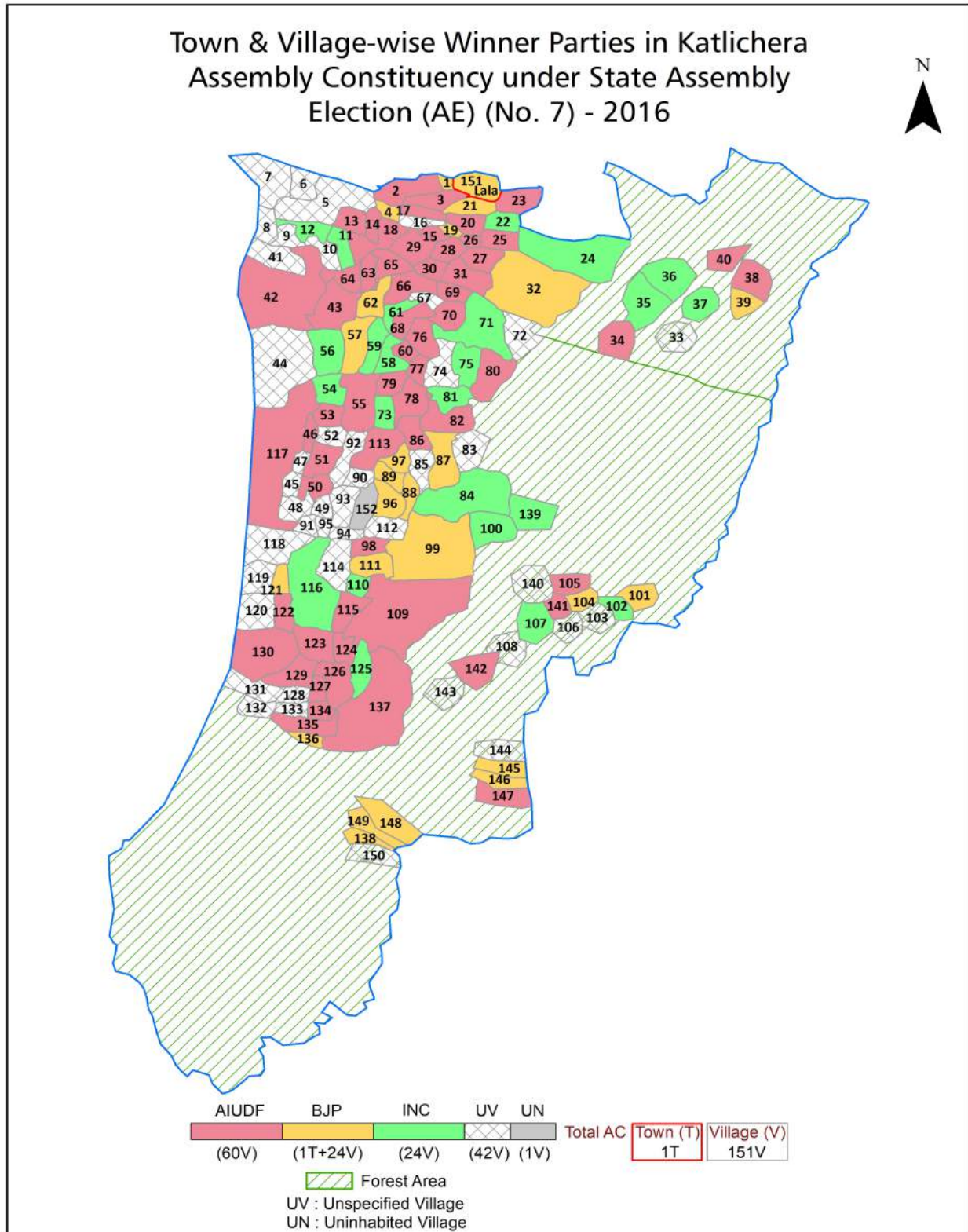
© Datanet India Pvt. Ltd.

All rights reserved. No part of this book may be reproduced, stored in a retrieval system or transmitted in any form or by any means, mechanical photocopying, photographing, scanning, recording or otherwise without the prior written permission of the publisher. Please refer to Disclaimer at page no. 176 for the use of this publication.

Printed in India

No.	Particulars	Page No.
	Introduction	
1	Assembly Constituency -(Vidhan Sabha) at a Glance Features of Assembly as per Delimitation Commission of India (2008)	1-2
	Location and Political Maps	
2	Location Map Boundaries of Assembly Constituency -(Vidhan Sabha) in District Boundaries of Assembly Constituency under Parliamentary Constituency -(Lok Sabha) Town & Village-wise Winner Parties- 2021, 2019, 2016, 2014, 2011 and 2009	3-10
	Administrative Setup (2011)	
3	District Sub-district Towns Villages Inhabited Villages Uninhabited Villages Village Panchayat Intermediate Panchayat	11-19
	Demographics (2011)	
4	Population Households Rural/Urban Population Towns and Villages by Population Size Sex Ratio (Total & 0-6 Years) Religious Population Social Population Literacy Rate	20-21
	Electoral Features	
5	Important Dates of Last Elections Held Electors by Gender Service Electors Voters Voters Turnout Polling Stations & Average Number of Electors per Polling Station Electors by Age Group Present Elected Representatives	22-27
	Historical Summary Election Results	
6	Vote Share of Major Parties Winning Margin (Number & Percentage) Polarity of Parties Summary Result of Assembly Segment of Parliamentary Elections 2019, 2014, 2009, 2004 and 1999 Summary Result of Assembly Elections 2021, 2016, 2011, 2006, 2001, 1996, 1991, 1985, 1983, 1978, 1972, 1967, 1962, 1957 and 1952	28-51
	Polling Station Level Election Results	
7	Name and Number of Polling Station 2021, 2019, 2016, 2014, 2011 and 2009 Polling Station-wise Electors, Voters & Voters Turnout 2021, 2019, 2016, 2014, 2011 and 2009 Polling Station wise Elections Results 2021, 2019, 2016, 2014, 2011 and 2009	52-155
	Share of Assembly Constituency	
8	Share of Assembly Constituency -(Vidhan Sabha) in State, District and Parliamentary Constituency -(Lok Sabha)	156
	Socio-Economic Amenities (2011)	
9	Access to Administrative Units Agricultural, Manufacturing and Industrial Commodities Demographic Indicators Education Health & Manpower Drinking Water Supply Sanitation Entertainment and Receptions Infrastructure Power Food Allocation Distribution and Marketing of Agriculture Commodities Infrastructure Transport and Road Infrastructure Communication Banking and Financial Services Land Use Irrigation Source	158-172
10	Abbreviation & Sources	174
11	Disclaimer	176

Location & Political Map



Administrative Setup

List of Village Panchayat & Intermediate Panchayat (Block) Name - 2011

Village Name	Village Panchayat Name	Intermediate Panchayat Name
Abdullapur Pt I	Abdullapur	Lala
Abdullapur Pt II	Abdullapur	Lala
Ahyalapur N.C.	Harish Nagar	Katlicherra
Alaicherra Pt I	-	South Hailakandi
Alaicherra Pt II	Katlicherra Dhirarghul	South Hailakandi
Alaicherra Pt III	-	South Hailakandi
Alaicherra Pt IV	-	South Hailakandi
Alaicherra Pt V	-	South Hailakandi
Alaicherra Pt VII	-	South Hailakandi
Alexanderpur Grant	-	Katlicherra
Apin Grant (Lata Kandi Grant)	-	Katlicherra
Apin Pt I	Appin Rongpur	Katlicherra
Apin Pt II	Appin Rongpur	Katlicherra
Araynapur	-	Katlicherra
Bagcherra F.V.	-	South Hailakandi
Bagmara	-	South Hailakandi
Bangalpur	Koiya Ramchandi	Lala
Bangalpur Grant	Koiya	Lala
Bangla Vasha	-	South Hailakandi
Baruncherra F.V.	Barun Cherra Kukich	South Hailakandi
Baruncherra Pt I	Bamun Cherra	South Hailakandi
Baruncherra Pt II	-	South Hailakandi
Bathcherra F.V.	-	South Hailakandi
Bhagabanpur	-	Katlicherra
Bhai-Bonti	-	South Hailakandi
Bilaipur F.V.	Bilaipur	Lala
Bipincherra	-	Katlicherra
Bishnupur	Niz-Vernerpur	Lala
Boldaboldi Pt I	-	South Hailakandi

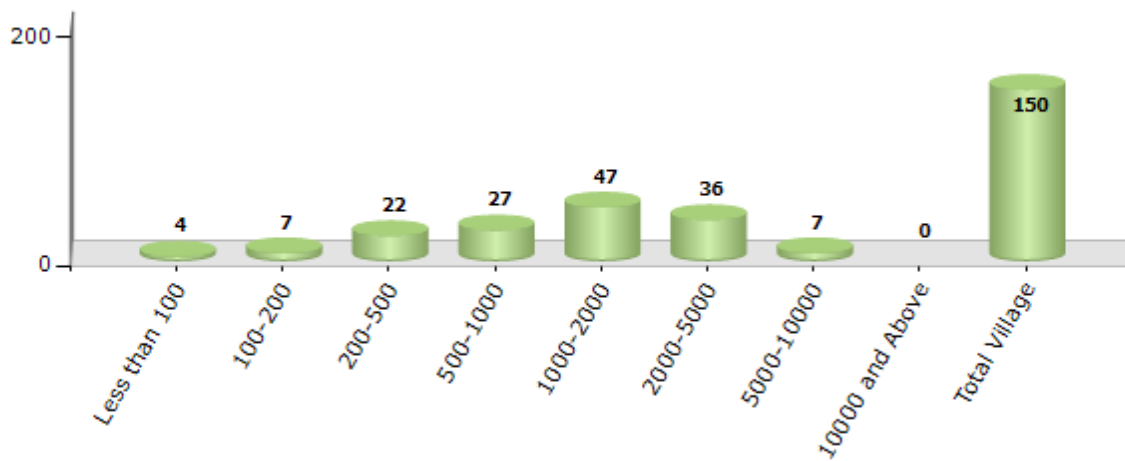
Contd....

Demographics

Number of Villages by Population Size - 2011

Less than 100	100-200	200-500	500-1000	1000-2000	2000-5000	5000-10000	10000 and Above	Total Village
4	7	22	27	47	36	7	0	150

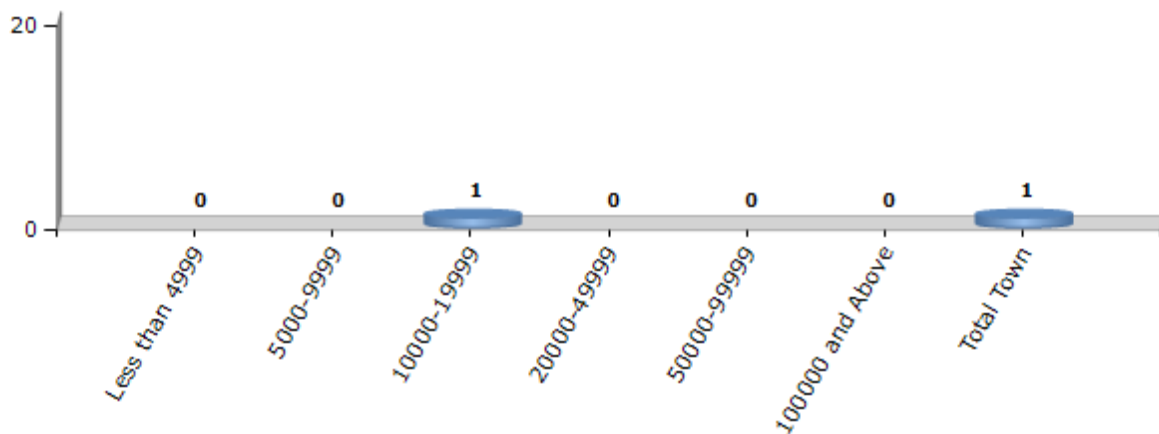
Number of Villages by Population Size - 2011



Number of Towns by Population Size - 2011

Less than 4999	5000-9999	10000-19999	20000-49999	50000-99999	100000 and Above	Total Town
0	0	1	0	0	0	1

Number of Towns by Population Size - 2011

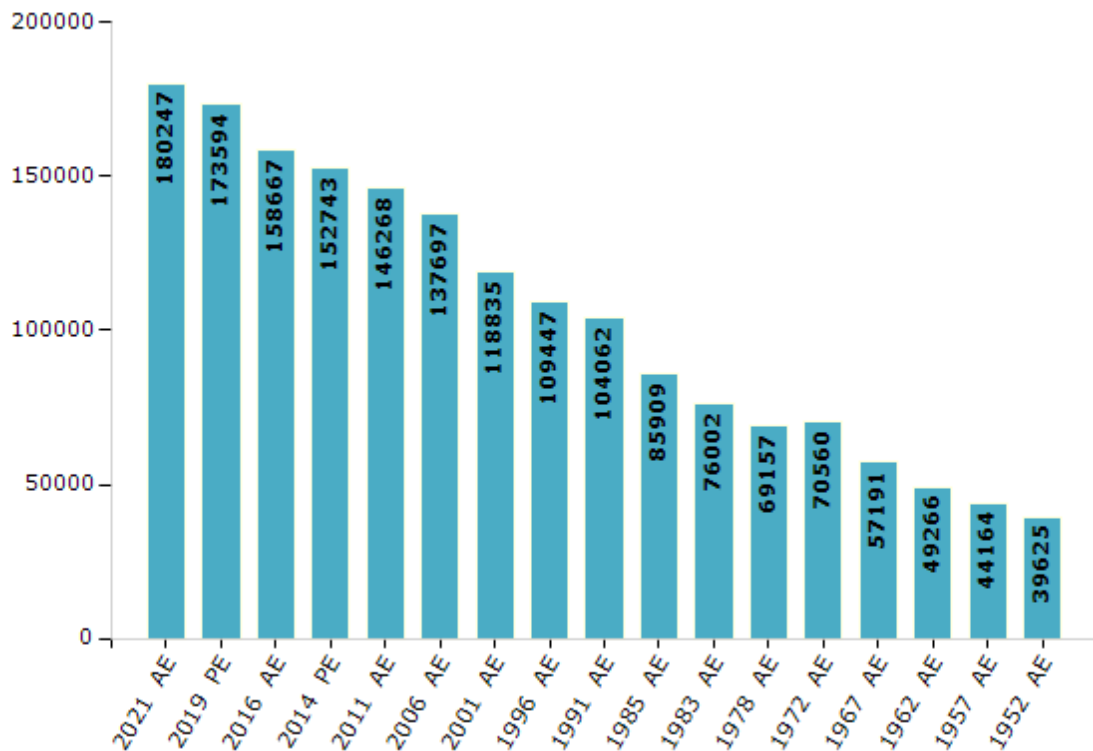


Electoral Features

Electors by Male & Female

Year	Male	Female	Others	Total	Year	Male	Female	Others	Total
2021 AE	93512	86735	0	180247	1996 AE	56892	52555	-	109447
2019 PE	90703	82888	3	173594	1991 AE	53823	50239	-	104062
2016 AE	83822	74845	0	158667	1985 AE	44581	41328	-	85909
2014 PE	80477	72266	0	152743	1983 AE	39341	36661	-	76002
2011 AE	76806	69462	0	146268	1978 AE	37445	31712	-	69157
2009 PE	-	-	-	-	1972 AE	37787	32773	-	70560
2006 AE	72044	65653	-	137697	1967 AE	-	-	-	57191
2004 PE	-	-	-	-	1962 AE	-	-	-	49266
2001 AE	62380	56455	-	118835	1957 AE	-	-	-	44164
1999 PE	-	-	-	-	1952 AE	-	-	-	39625

Number of Electors



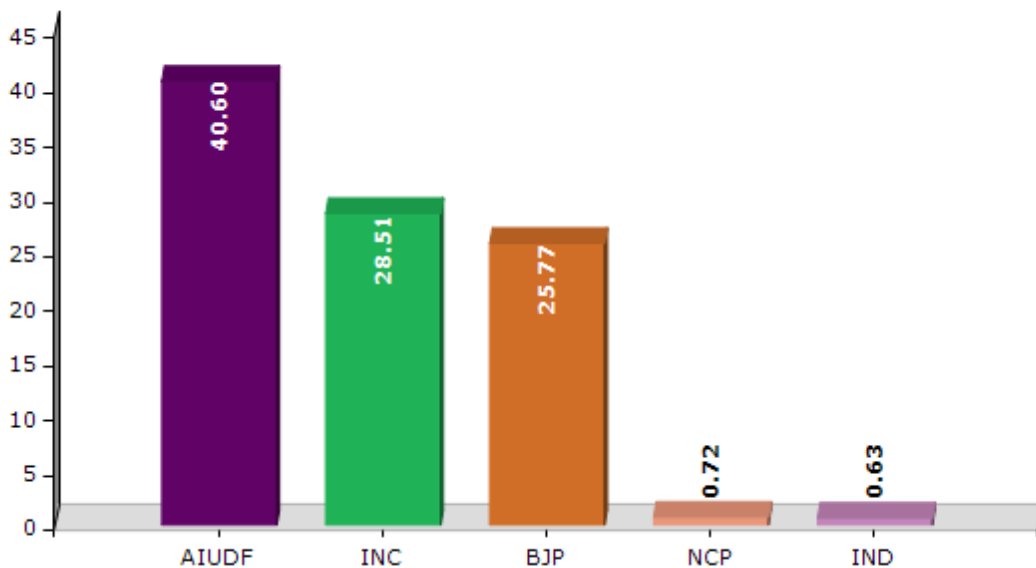
Note : AE : Assembly Election, PE : Assembly Segment of Parliamentary Election

Historical Summary Election Results

Summary Result of Assembly Election - 2016

Candidate Name	Party	Votes	Votes %
Suzam Uddin Laskar	AIUDF	50676	40.6
Gautam Roy	INC	35592	28.51
Raj Kumar Das	BJP	32164	25.77
Mulneilal Hrangkhoh	NCP	898	0.72
Suzam Uddin Laskar	IND	782	0.63
Anil Nath	SP	755	0.6
Bhaskar Deb	IND	661	0.53
Bachchu Paul	IND	567	0.45
Minnotulla Choudhury	IND	429	0.34
Mohan Deb	IND	383	0.31
Ashik Ahmed Laskar	IND	364	0.29
Bappa Purkayastha	IND	329	0.26
Norokanto Das	IND	300	0.24
	NOTA	931	0.75

Votes Percentage of Top Parties - 2016



Polling Station Level Election Results

Number and Name of Polling Stations (PS) (2016)

Number of Polling Stations	Name of Polling Stations	Number of Polling Stations	Name of Polling Stations
1	Dhanipur Mv School (Room-1)	22	456 Koiya Hindi Lp School
2	Dhanipur Mv School (Room-2)	23	549 Koiya Boundary Lp School
3	Lala Upgraded Mv School (Room-1)	24	53 Bangalpur Lp School
4	Lala Upgraded Mv School (Room-2)	25	382 Tantoo Lp School
5	Prankrishna H.S. Balika Bidyalaya (Room-1)	26	Gulam Wazid Ali Me School
6	Prankrishna H.S. Balika Bidyalaya (Room-3)	27	80 Dhanipur Lp School
7	Prankrishna H.S. Balika Bidyalaya (Room-2)	28	619 Dhanipur Bilpar Lp School
8	61 Umednagar Lp School	29	368 Niyamatpur Lp School
9	234 Bishnupur Lp School (Room-1)	30	179 Seralipur Lp School
10	234 Bishnupur Lp School (Room-2)	31	383 Dhakin Jyotsnabad Lp School
11	Lala Hs Mp School (Room-1)	32	663 Saplarpur Lp School
12	Lala Hs Mp School (Room-2)	33	A.K. High Madrassa
13	Sarbanandapur Mv School (Room-1)	34	Joymanghal He School
14	Sarbanandapur Mv School (Room-2)	35	706 Chararpar Lp School (Room - 1)
15	169 Sarbanandapur Girls Maktab	36	706 Chorarpar Lp School (Room - 2)
16	206 Nizvernerpur Lp School (Room-2)	37	Mahmodpur Mv School (Room - 1)
17	206 Nizvernarpar Lp School (Room-1)	38	Mahmodpur Mv School (Room - 2)
18	Janata Mv School (Nizvernarpar)	39	Mahmodpur Me Madrassa
19	55 Koiya Lp School	40	39 Mahmodpur Lp School
20	Babuline Lp School	41	279 Nagdigram Lp School
21	Koiya Bazartilla Lp School	42	293 Rongpur Lp School

Contd....

Polling Station Level Election Results

Polling Station-wise Votes Secured by Overall Top Five Parties in Katlichera Assembly in Assembly Election (AE) under Karimganj Parliamentary Constituency in Assam (2016)

Number of Polling Station	Winner - Suzam Uddin Laskar (AIUDF)	Runner-up - Gautam Roy (INC)	3rd - Raj Kumar Das (BJP)	4th - Mulneilal Hrangkhoh (NCP)	5th - Suzam Uddin Laskar (IND)	NOTA	Other	Total Votes Secured
36	520	77	1	0	2	2	18	620
37	604	38	6	0	2	2	4	656
38	441	67	2	0	2	0	9	521
39	557	91	6	1	2	1	7	665
40	505	76	7	0	2	1	4	595
41	621	237	20	3	2	7	26	916
42	524	274	51	4	5	2	23	883
43	374	149	13	3	10	1	18	568
44	121	225	194	1	2	0	7	550
45	329	161	119	4	2	2	11	628
46	427	102	4	1	7	4	26	571
47	63	390	165	10	7	11	19	665
48	221	249	124	3	3	16	15	631
49	826	111	78	3	7	2	10	1037
50	351	162	24	6	7	15	39	604
51	819	150	14	5	7	2	35	1032
52	192	137	140	4	1	2	13	489
53	45	223	220	2	2	1	10	503
54	5	356	399	6	5	7	21	799
55	21	566	158	12	6	8	18	789
56	364	228	68	4	1	3	12	680
57	250	118	34	0	2	0	27	431
58	727	123	75	2	5	7	30	969
59	412	120	57	1	10	0	12	612
60	572	89	10	6	0	2	8	687
61	358	119	158	0	5	7	18	665
62	526	55	21	2	5	1	14	624
63	737	109	24	0	7	1	13	891
64	714	120	10	2	6	2	12	866
65	151	163	189	2	0	2	7	514
66	448	118	95	2	6	2	14	685
67	623	190	60	6	8	3	19	909
68	41	383	310	0	1	1	6	742
69	10	237	182	1	0	3	1	434
70	1	270	220	3	2	1	6	503

Contd....

Polling Station Level Election Results

Winner, Runner-up and 3rd Party Position & Winning Margin According to Polling Stations in Katlichera Assembly in Assembly Election (AE) under Karimganj Parliamentary Constituency in Assam (2016)

Polling Station Number	Winner Party	Winner Votes (%)	Runner-up Party	Runner-up Votes (%)	Winning Margin Votes (%)	Third Party	Third Party Votes (%)	Other Votes (%)
71	INC	328 (58.57)	BJP	215 (38.39)	113 (20.18)	IND (BP)	9 (1.61)	8 (1.43)
72	AIUDF	269 (37.05)	BJP	224 (30.85)	45 (6.2)	INC	218 (30.03)	15 (2.07)
73	INC	245 (39.39)	AIUDF	181 (29.1)	64 (10.29)	BJP	158 (25.4)	38 (6.11)
74	INC	317 (48.18)	BJP	307 (46.66)	10 (1.52)	AIUDF	15 (2.28)	19 (2.89)
75	AIUDF	704 (84.21)	INC	78 (9.33)	626 (74.88)	BJP	16 (1.91)	38 (4.55)
76	INC	215 (41.19)	AIUDF	145 (27.78)	70 (13.41)	BJP	143 (27.39)	19 (3.64)
77	INC	247 (37.77)	BJP	239 (36.54)	8 (1.23)	AIUDF	125 (19.11)	43 (6.57)
78	INC	476 (66.39)	BJP	192 (26.78)	284 (39.61)	NCP	17 (2.37)	32 (4.46)
79	BJP	428 (51.01)	INC	287 (34.21)	141 (16.8)	AIUDF	88 (10.49)	36 (4.29)
80	INC	315 (41.94)	AIUDF	220 (29.29)	95 (12.65)	BJP	187 (24.9)	29 (3.86)
81	AIUDF	667 (88.34)	INC	36 (4.77)	631 (83.57)	BJP	28 (3.71)	24 (3.18)
82	AIUDF	671 (79.98)	INC	78 (9.3)	593 (70.68)	BJP	22 (2.62)	68 (8.1)
83	AIUDF	564 (66.43)	INC	133 (15.67)	431 (50.76)	BJP	125 (14.72)	27 (3.18)
84	AIUDF	712 (92.11)	INC	38 (4.92)	674 (87.19)	SP	6 (0.78)	17 (2.2)
85	AIUDF	658 (90.26)	INC	39 (5.35)	619 (84.91)	SP	9 (1.23)	23 (3.16)
86	AIUDF	445 (72.24)	BJP	110 (17.86)	335 (54.38)	INC	43 (6.98)	18 (2.92)
87	AIUDF	248 (59.76)	INC	83 (20)	165 (39.76)	BJP	49 (11.81)	35 (8.43)
88	INC	262 (46.79)	BJP	212 (37.86)	50 (8.93)	AIUDF	18 (3.21)	68 (12.14)
89	INC	67 (71.28)	BJP	21 (22.34)	46 (48.94)	IND (SUL)	2 (2.13)	4 (4.26)
90	INC	296 (46.84)	BJP	286 (45.25)	10 (1.59)	AIUDF	12 (1.9)	38 (6.01)
91	INC	549 (64.29)	BJP	226 (26.46)	323 (37.83)	NCP	10 (1.17)	69 (8.08)
92	INC	401 (44.26)	AIUDF	317 (34.99)	84 (9.27)	BJP	139 (15.34)	49 (5.41)
93	BJP	356 (66.54)	INC	144 (26.92)	212 (39.62)	IND (ND)	7 (1.31)	28 (5.23)
94	INC	187 (51.52)	BJP	155 (42.7)	32 (8.82)	AIUDF	7 (1.93)	14 (3.86)
95	BJP	433 (61.51)	INC	202 (28.69)	231 (32.82)	AIUDF	21 (2.98)	48 (6.82)
96	AIUDF	442 (72.94)	INC	113 (18.65)	329 (54.29)	BJP	33 (5.45)	18 (2.97)
97	AIUDF	516 (68.16)	INC	152 (20.08)	364 (48.08)	BJP	46 (6.08)	43 (5.68)
98	BJP	404 (60.21)	INC	159 (23.7)	245 (36.51)	AIUDF	71 (10.58)	37 (5.51)
99	INC	266 (39.52)	BJP	210 (31.2)	56 (8.32)	AIUDF	151 (22.44)	46 (6.84)
100	AIUDF	378 (39.09)	BJP	341 (35.26)	37 (3.83)	INC	217 (22.44)	31 (3.21)
101	BJP	250 (43.86)	INC	239 (41.93)	11 (1.93)	AIUDF	68 (11.93)	13 (2.28)
102	AIUDF	698 (81.35)	INC	116 (13.52)	582 (67.83)	BJP	15 (1.75)	29 (3.38)
103	INC	345 (46.43)	BJP	278 (37.42)	67 (9.01)	AIUDF	96 (12.92)	24 (3.23)
104	AIUDF	218 (48.77)	BJP	146 (32.66)	72 (16.11)	INC	74 (16.55)	9 (2.01)
105	AIUDF	401 (65.1)	INC	150 (24.35)	251 (40.75)	BJP	50 (8.12)	15 (2.44)

Contd....

Socio-Economic Amenities - Rural

Access to Education Facilities

Particulars	Number of Villages (% of Population)				
	Available	Not Available	If Not Available (Distance of Nearest Facility)		
			A	B	C
Govt. Primary School	140 (99)	10 (1)	3 (0)	2 (0)	0 (0)
Private Primary School	41 (31)	109 (69)	0 (0)	0 (0)	1 (0)
Govt. Middle School	79 (74)	71 (26)	36 (12)	22 (6)	7 (3)
Private Middle School	14 (14)	136 (86)	0 (0)	0 (0)	0 (0)
Govt. Secondary School	15 (12)	135 (88)	38 (23)	47 (26)	39 (27)
Private Secondary School	6 (9)	144 (91)	2 (0)	0 (0)	3 (1)
Govt. Senior Secondary School	2 (2)	148 (98)	30 (23)	52 (35)	64 (37)
Private Senior Secondary School	0 (0)	150 (100)	0 (0)	0 (0)	2 (2)
Govt. Arts and Science Degree College	0 (0)	150 (100)	9 (7)	15 (9)	121 (78)
Private Arts and Science Degree College	0 (0)	150 (100)	1 (2)	0 (0)	1 (0)
Govt. Engineering College	0 (0)	150 (100)	0 (0)	0 (0)	150 (100)
Private Engineering College	0 (0)	150 (100)	0 (0)	0 (0)	0 (0)
Govt. Medicine College	0 (0)	150 (100)	0 (0)	0 (0)	150 (100)
Private Medicine College	0 (0)	150 (100)	0 (0)	0 (0)	0 (0)
Govt. Management Institute	0 (0)	150 (100)	0 (0)	0 (0)	128 (86)
Private Management Institute	0 (0)	150 (100)	0 (0)	0 (0)	22 (14)
Govt. Polytechnic	0 (0)	150 (100)	0 (0)	0 (0)	142 (89)
Private Polytechnic	0 (0)	150 (100)	0 (0)	0 (0)	0 (0)
Govt. Vocational Training School/ITI	2 (0)	148 (100)	12 (12)	27 (15)	98 (61)
Private Vocational Training School/ITI	0 (0)	150 (100)	1 (1)	0 (0)	2 (0)
Govt. Non Formal Training Centre	0 (0)	150 (100)	0 (0)	2 (1)	125 (82)
Private Non Formal Training Centre	0 (0)	150 (100)	0 (0)	0 (0)	7 (5)
Govt. School For Disabled	0 (0)	150 (100)	0 (0)	0 (0)	86 (70)
Private School For Disabled	0 (0)	150 (100)	0 (0)	0 (0)	5 (4)
Government Others	0 (0)	150 (100)	0 (0)	0 (0)	1 (2)
Private Others	0 (0)	150 (100)	0 (0)	0 (0)	0 (0)

Note : Distance A : Less than 5 km; B : Between 5-10 km; C : 10+ km.; Source : Data Analysis is based on 2011 Census.

DISCLAIMER

The Terms of Use and Disclaimer of Datanet India Private Limited (hereinafter referred to as "Datanet") for use of this analysis report of **Katlichera Assembly Constituency (Katlichera Vidhan Sabha)** :-

1. **Assembly Factbook™** is a Registered Trade Mark owned by Datanet.
2. All the maps are sketched and graphical representation only and have not been drawn to the scale and also not to represent the actual geographical area or boundary of the unit.
3. The data for the aforesaid analysis is based on authentic sources and has been culled from the various publications of Census, CSO and NSSO for district and block level data, various central and state government departments, Central & State Elections Commissions and the concerned Returning Officers' releases, Electoral Rolls, Election results and allied publications, internal assessment, surveys, estimates and analysis. Therefore, certain adjustment of data at micro level may have been done to arrive closer to the macro data.
4. Data have been provided on an "As Is" and "As AVAILABLE" basis
5. The colours shown in the maps or diagram and charts of a particular party, alliance or AC are indicative and do not represent them.
6. This publication which includes maps, sheets, graphs and data would be the property under copyright of Datanet only. The user may use these for its internal study, analysis and research purposes. It's public display, re-selling or any commercial uses by the user are not allowed.
7. Datanet has taken due care and caution in compilation and processing of data and allied information, but does not guarantee the accuracy, adequacy or completeness of any information/analysis and will be not responsible for any errors or omissions or for the results obtained from the use of such information/analysis.
8. All the contents for the publication have been culled from various authentic sources and Datanet reasonably believes such sources to be reliable, but does not make any representations, express or implied as to the accuracy or fitness of use of such information. The information or contents of the information/analysis do not constitute advice and should not be relied upon in making (or refraining from making) any decision. Any reliance placed upon the information provided by Datanet is the sole responsibility and strictly at the user's risk.
9. In no event will Datanet be liable for any damages (including, without limitation, damages for loss of business projects, or loss of profits) arising in contract, tort or otherwise from the use of or inability to use any of its contents, or from any action taken (or refrained from being taken) as a result of using the analysis or any of its contents. Datanet its directors, owners, editors, officials, employees, distributor and agents or any associate will not be liable for any errors in the information contained or any consequences arising from the use of the contents of the provided information/analysis.
10. If any provision of these terms and conditions is held invalid or illegal or unenforceable for any reason by any court of competent jurisdiction, such provision shall be severed and the remainder of provisions of the terms and conditions shall continue in full force and effect as if the Term of Use had been executed with the invalid, illegal or unenforceable provision eliminated.
11. If there are any discrepancies in the information provided, please bring it to attention of Datanet for suitable rectification measures.

**Buy Online This Complete Book At
Datanet India eBooks Store**

www.indiastatpublications.com

or go directly at

[http://www.indiastatpublications.com/
Assembly_factbook/Assam/Karimganj/ Katlichera](http://www.indiastatpublications.com/Assembly_factbook/Assam/Karimganj/Katlichera)

 **india**stat**elections**

