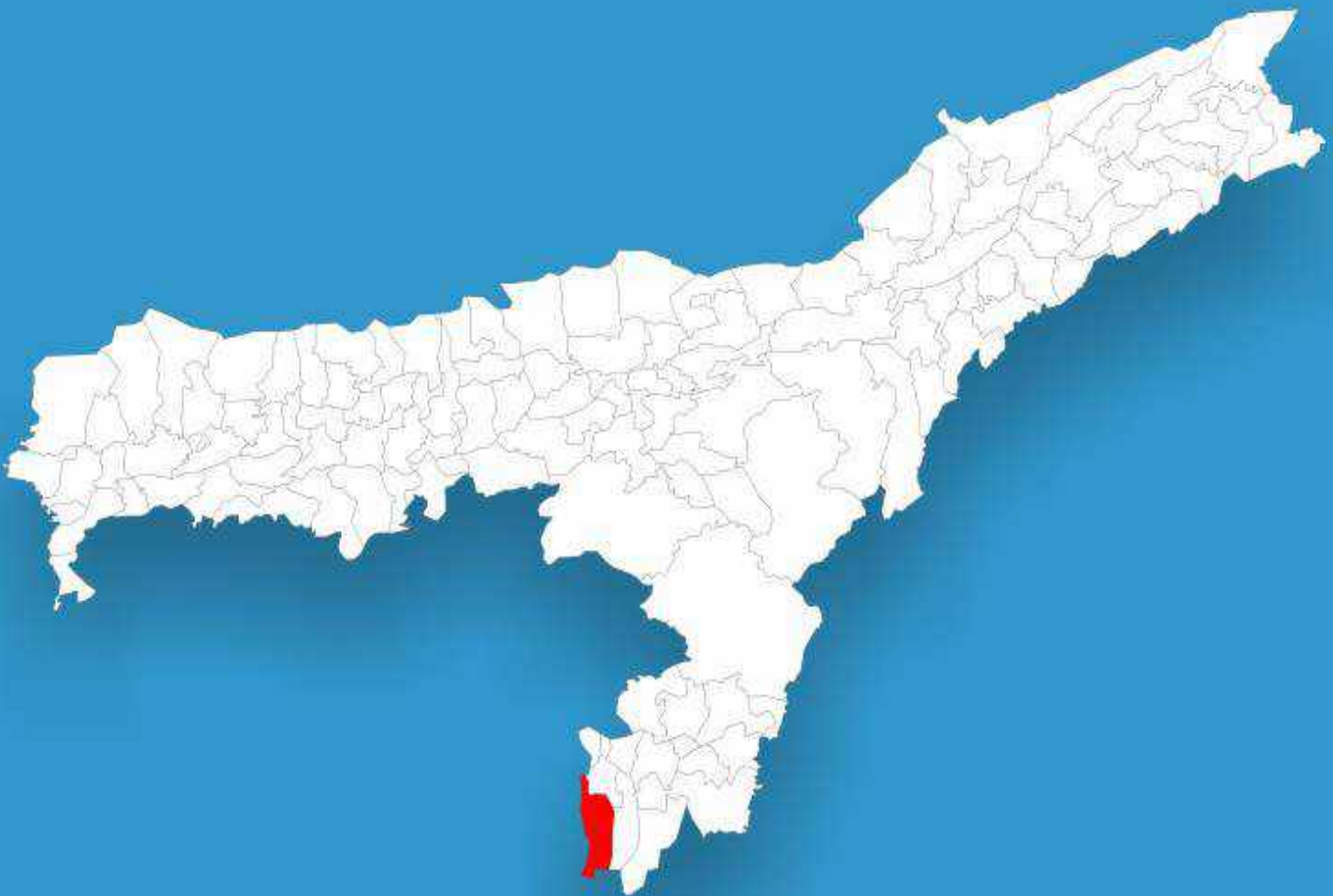




Assam

Assembly Factbook™

Patharkandi Assembly Constituency



Key Electoral Data of Patharkandi
Assembly Constituency (Vidhan Sabha)

Assam

Assembly Factbook™

Patharkandi Assembly Constituency



Patharkandi Vidhan Sabha

Editor & Director

Dr. R.K. Thukral

Research Editor

Dr. Shafeeq Rahman

Compiled, Researched and Published by Datanet India Pvt. Ltd.

D-100, 1st Floor,

Okhla Industrial Area, Phase-I,
New Delhi- 110020.

Ph.: 91-11- 43580781-84

Email : support@indiastatpublications.com

Website : www.indiastatelections.com

Online Book Store :

www.indiastatpublications.com

Report No. : AFB/AS-002-0125

ISBN : 978-93-5313-416-7

First Edition : January, 2018

Eighth Updated Edition : January, 2025

Price : Rs. 11500/-

US\$ 310

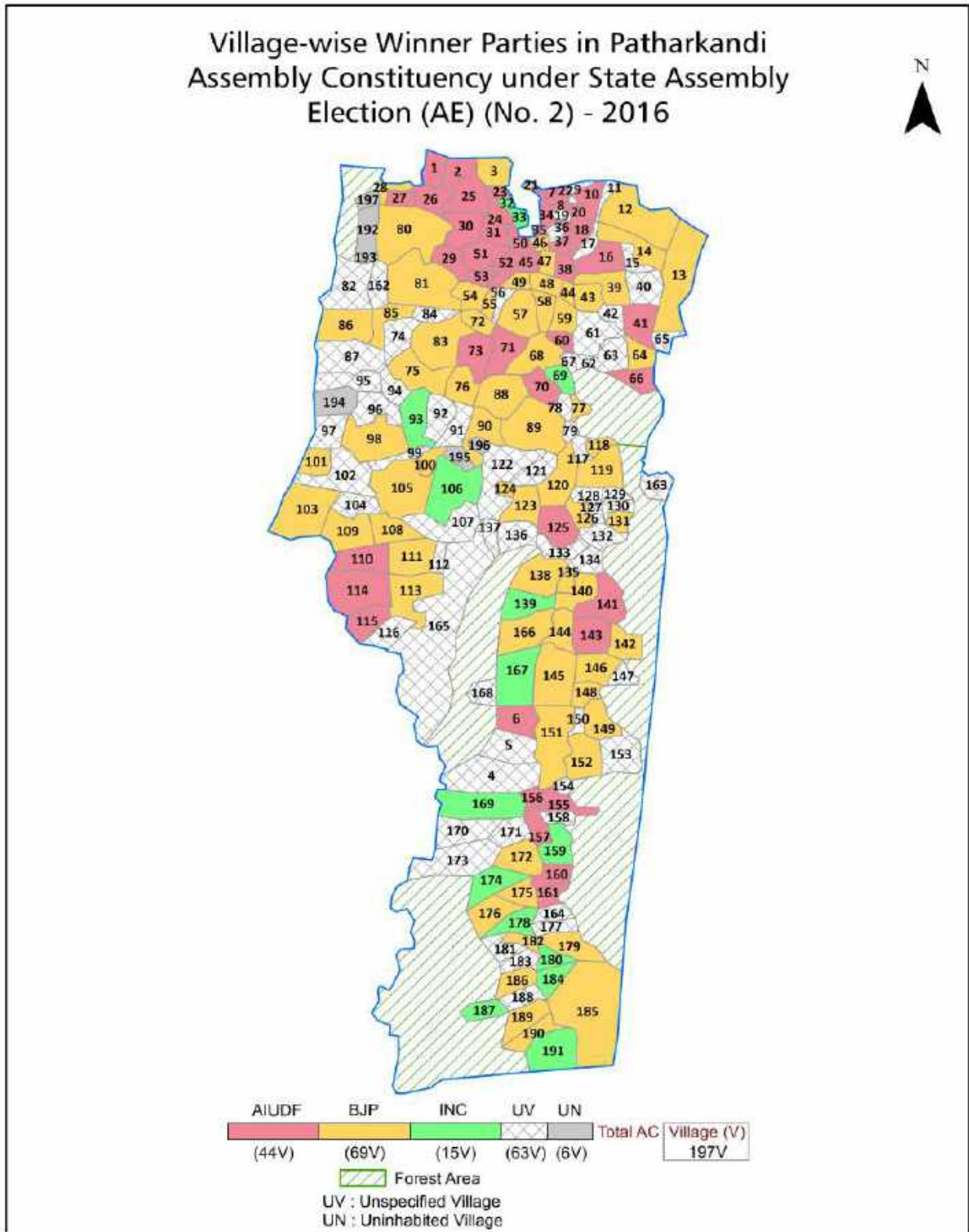
© Datanet India Pvt. Ltd.

All rights reserved. No part of this book may be reproduced, stored in a retrieval system or transmitted in any form or by any means, mechanical photocopying, photographing, scanning, recording or otherwise without the prior written permission of the publisher. Please refer to Disclaimer at page no. 178 for the use of this publication.

Printed in India

No.	Particulars	Page No.
	Introduction	
1	Assembly Constituency -(Vidhan Sabha) at a Glance Features of Assembly as per Delimitation Commission of India (2008)	1-2
	Location and Political Maps	
2	Location Map Boundaries of Assembly Constituency -(Vidhan Sabha) in District Boundaries of Assembly Constituency under Parliamentary Constituency -(Lok Sabha) Village-wise Winner Parties- 2024, 2021, 2019, 2016, 2014, 2011 and 2009	3-10
	Administrative Setup (2011)	
3	District Sub-district Towns Villages Inhabited Villages Uninhabited Villages Village Panchayat Intermediate Panchayat	11-21
	Demographics (2011)	
4	Population Households Rural/Urban Population Villages by Population Size Sex Ratio (Total & 0-6 Years) Religious Population Social Population Literacy Rate	22-23
	Electoral Features	
5	Important Dates of Last Elections Held Electors by Gender Service Electors Voters Voters Turnout Polling Stations & Average Number of Electors per Polling Station Electors by Age Group Present Elected Representatives	24-29
	Historical Summary Election Results	
6	Vote Share of Major Parties Winning Margin (Number & Percentage) Polarity of Parties Summary Result of Assembly Segment of Parliamentary Elections 2024, 2019, 2014, 2009, 2004 and 1999 Summary Result of Assembly Elections 2021, 2016, 2011, 2006, 2001, 1996, 1991, 1985, 1983, 1978, 1972, 1967, 1962, 1957 and 1952	30-53
	Polling Station Level Election Results	
7	Name and Number of Polling Station 2024, 2021, 2019, 2016, 2014, 2011 and 2009 Polling Station-wise Electors, Voters & Voters Turnout 2024, 2021, 2019, 2016, 2014, 2011 and 2009 Polling Station wise Elections Results 2024, 2021, 2019, 2016, 2014, 2011 and 2009	54-157
	Share of Assembly Constituency	
8	Share of Assembly Constituency -(Vidhan Sabha) in State, District and Parliamentary Constituency -(Lok Sabha)	158
	Socio-Economic Amenities (2011)	
9	Access to Administrative Units Agricultural, Manufacturing and Industrial Commodities Demographic Indicators Education Health & Manpower Drinking Water Supply Sanitation Entertainment and Receptions Infrastructure Power Food Allocation Distribution and Marketing of Agriculture Commodities Infrastructure Transport and Road Infrastructure Communication Banking and Financial Services Land Use Irrigation Source	160-174
10	Abbreviation & Sources	176
11	Disclaimer	178

Location & Political Map



Administrative Setup

List of Village Panchayat & Intermediate Panchayat (Block) Name - 2011

Village Name	Village Panchayat Name	Intermediate Panchayat Name
Achairghat	Dengarbond	Lowairpoa
Adamtilla T.E.	-	Lowairpoa
Aditya Nagar F.V.	Balipipla	Lowairpoa
Akaidum	Medly	Lowairpoa
Ankapai Punjee	Dengarbond	Lowairpoa
Badshahi Forest F.V.	Burunga	Lowairpoa
Bagan Gaon	Bagon	Lowairpoa
Bager Sangan	Kanaibazar	Patharkandi
Baithakhal Basti	Dengarbond	Lowairpoa
Baithakhal T.E.	Dangarbond	Lowairpoa
Balipipla F.V.	Balipipla Gp	Lowairpoa
Balirbond Grant	Bagon	Lowairpoa
Barbazari Kite Chandrapur	Bazaricherra	Lowairpoa
Barcharra	Duhalia Faridkona	Patharkandi
Barcharrapunjee	Duhalia Farid Kona	Patharkandi
Baroputni	Kukital	Lowairpoa
Baruail	Kabaribond	Patharkandi
Batiapunjee F.V.	Balipipla	Lowairpoa
Bazarghat F.V.	Jerjeri	Patharkandi
Bhubrighat T.E.	Chandkhira	Lowairpoa
Bhurunga	Burunga	Patharkandi
Bhurunga Cherragaon	Burunga	Patharkandi
Bilbari P.S.	-	Patharkandi
Bilbari T.S.	-	Patharkandi
Chagolmar Bond	Bazaricherra	Lowairpoa
Champabari Gaon	Putni	Lowairpoa
Champabari Grant	Putni	Lowairpoa
Chandkhira T.E.	Chandkhaira	Patharkandi
Chandpur	Jurbari Defalala	Patharkandi

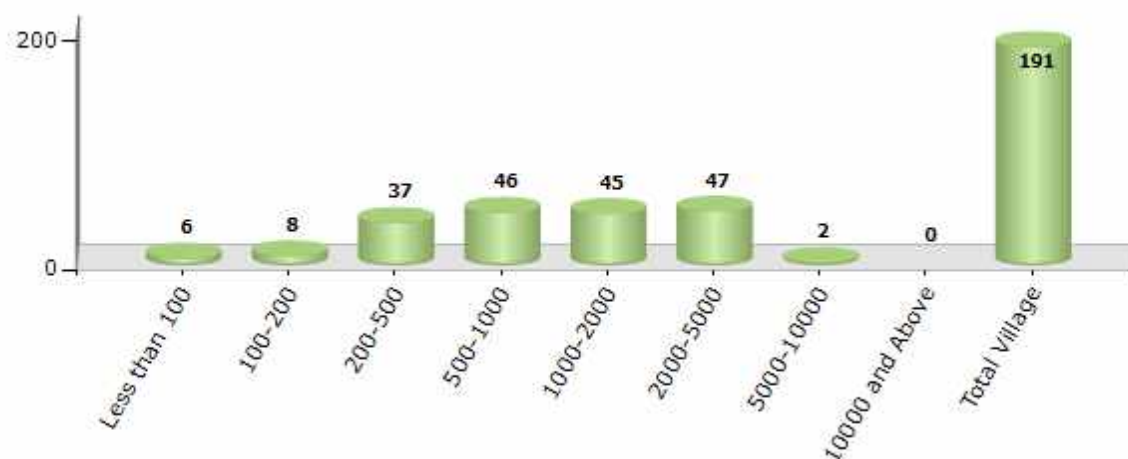
Contd....

Demographics

Number of Villages by Population Size - 2011

Less than 100	100-200	200-500	500-1000	1000-2000	2000-5000	5000-10000	10000 and Above	Total Village
6	8	37	46	45	47	2	0	191

Number of Villages by Population Size - 2011

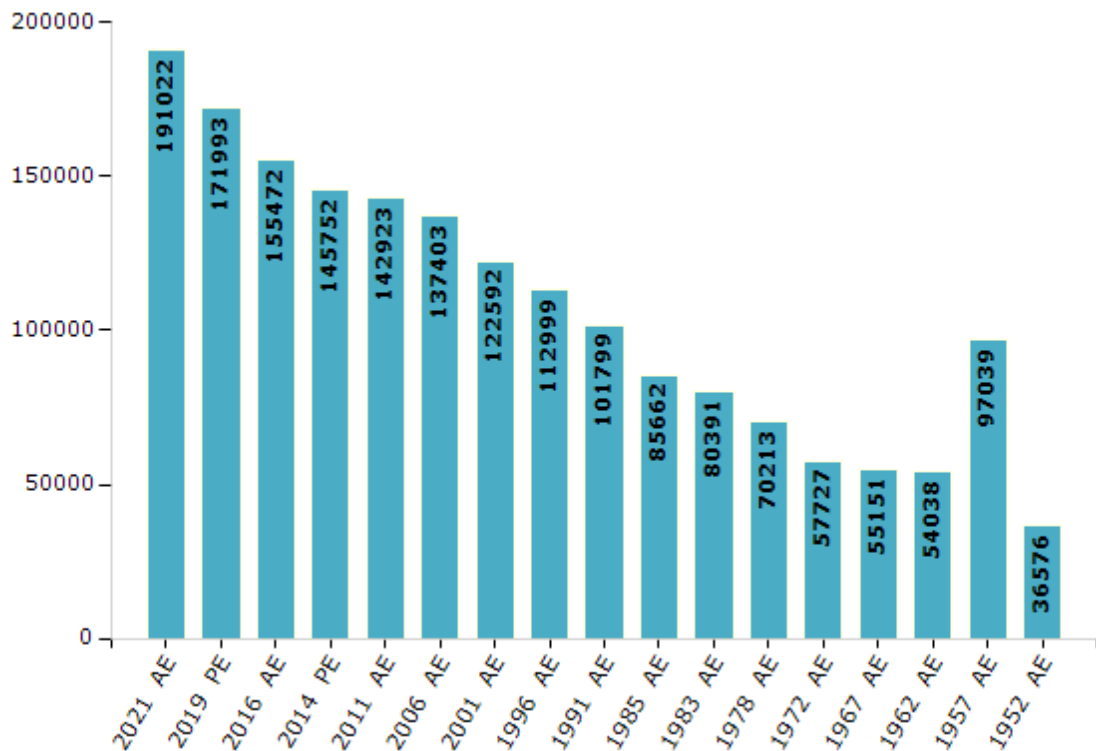


Electoral Features

Electors by Male & Female

Year	Male	Female	Others	Total	Year	Male	Female	Others	Total
2021 AE	98514	92502	6	191022	1996 AE	58091	54908	-	112999
2019 PE	90398	81593	2	171993	1991 AE	53024	48775	-	101799
2016 AE	82877	72595	0	155472	1985 AE	45500	40162	-	85662
2014 PE	77653	68099	0	145752	1983 AE	42513	37878	-	80391
2011 AE	75395	67528	0	142923	1978 AE	37566	32647	-	70213
2009 PE	-	-	-	-	1972 AE	30299	27428	-	57727
2006 AE	71706	65697	-	137403	1967 AE	-	-	-	55151
2004 PE	-	-	-	-	1962 AE	-	-	-	54038
2001 AE	63105	59487	-	122592	1957 AE	-	-	-	97039
1999 PE	-	-	-	-	1952 AE	-	-	-	36576

Number of Electors



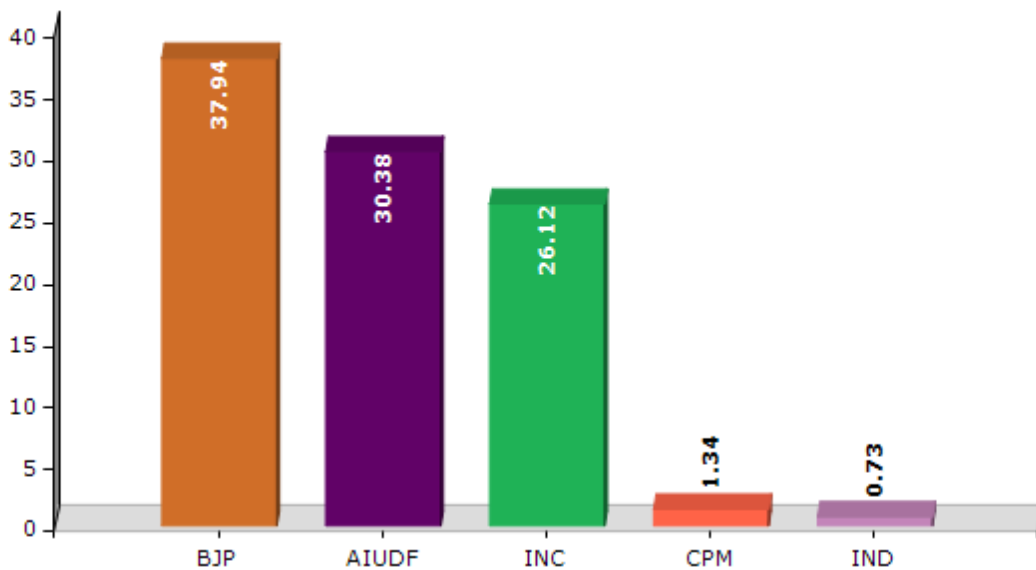
Note : AE : Assembly Election, PE : Assembly Segment of Parliamentary Election

Historical Summary Election Results

Summary Result of Assembly Election - 2016

Candidate Name	Party	Votes	Votes %
Krishnendu Paul	BJP	46544	37.94
Debendra Kumar Sinha	AIUDF	37276	30.38
Moni Lal Gowala	INC	32048	26.12
Kripesh Ranjan Dasgupta	CPM	1638	1.34
Kabir Ahmed	IND	892	0.73
Rahim Uddin Ahmed	IND	743	0.61
Misbaque Uddin	SP	599	0.49
Debangshu Nath	SUCI	509	0.41
Asad Uddin Ahmed	IND	501	0.41
Nitai Dey	IND	495	0.4
Nihar Ranjan Deb Nath	IND	419	0.34
	NOTA	1030	0.84

Votes Percentage of Top Parties - 2016



Polling Station Level Election Results

Number and Name of Polling Stations (PS) (2016)

Number of Polling Stations	Name of Polling Stations	Number of Polling Stations	Name of Polling Stations
1	562 No. Basudev Nagar L.P. School	22	Mendibari M.E. School
2	893 No. Tripura Basti L.P. School (Right)	23	949 No Puran Chandpur L.P. School
3	893 No. Tripura Basti L.P. School (Left)	24	463 No. Chandpur L.P. School
4	365 No.Muraura L.P. School (Right Side)	25	147 No. Lakhipur L.P. School (Right)
5	365 No Muraura Lp School Left Side	26	147 No. Lakhipur L.P. School (Left)
6	266 No. Dewbari L.P. School	27	295 No.Hatirgool L.P. School
7	117No. Julai L.P. School	28	104 No. Baruyail L.P. School (Right)
8	Yuva Kalyan M.E. School	29	104 No. Baruyail L.P. School (Left)
9	197 No. Kanaibazar L.P. School (Right)	30	208 No. Tilabari L.P. School
10	197 No. Kanaibazar L.P. School(Left)	31	Tilabari M.E. School
11	246 No. Alapur Nankar L.P. School (Room No.1)	32	743 No Bhubrighat L.P.School (Northern)
12	246 No. Alapur Nankar L.P. School (Room No.2)	33	743 No Bhubrighat L.P.School (Middle)
13	740 No. Eraligool L.P. School	34	743 No Bhubrighat L.P.School (Southern)
14	248 No. Nayagram L.P. School (Right)	35	Nurul Islam M.E. Madrassa (Right)
15	248 No. Nayagram L.P. School (Left)	36	Nurul Islam M.E. Madrassa (Left)
16	139 No. Purbagool L.P. School (North)	37	720 No. Karampur L.P. School
17	139 No. Purbagool L.P. School (South)	38	91 No. Bagarsangan Maktab
18	951 No. Hazi Mujamil Ali L.P. School (Right)	39	1035 No. Khasergaon L.P. School
19	951 No. Hazi Mujamil Ali L.P. School (Left)	40	242 No. Kaparibond L.P. School (East)
20	Achimiya Sr. Madrassa (Right)	41	242 No. Kaparibond L.P. School (West)
21	Achimiya Sr. Madrassa (Left)	42	243 No. Durlavpur L.P. School

Contd....

Polling Station Level Election Results

Polling Station-wise Votes Secured by Overall Top Five Parties in Patharkandi Assembly in Assembly Election (AE) under Karimganj Parliamentary Constituency in Assam (2016)

Number of Polling Station	Winner - Krishnendu Paul (BJP)	Runner-up - Debendra Kumar Sinha (AIUDF)	3rd - Moni Lal Gowala (INC)	4th - Kripesh Ranjan Dasgupta (CPM)	5th - Kabir Ahmed (IND)	NOTA	Other	Total Votes Secured
36	17	580	74	2	1	2	5	681
37	1	297	163	1	1	2	12	477
38	184	384	104	3	0	3	56	734
39	29	420	66	2	2	1	16	536
40	33	485	191	3	2	2	14	730
41	25	398	271	5	2	1	15	717
42	16	598	339	5	7	24	37	1026
43	7	369	188	2	4	2	18	590
44	3	490	78	1	2	7	18	599
45	97	151	38	3	5	1	6	301
46	358	67	79	2	1	0	5	512
47	178	415	57	3	1	12	15	681
48	368	17	70	8	3	3	15	484
49	315	269	214	22	5	10	37	872
50	443	23	48	1	1	1	9	526
51	402	50	76	12	3	2	14	559
52	19	449	108	5	3	6	28	618
53	29	437	149	1	4	3	22	645
54	391	200	71	2	1	3	6	674
55	68	535	149	1	8	27	45	833
56	385	91	32	1	1	2	10	522
57	261	90	25	1	1	0	4	382
58	95	273	237	8	1	1	8	623
59	189	164	94	29	1	1	19	497
60	283	217	45	11	2	3	10	571
61	363	89	50	8	1	2	4	517
62	340	209	93	5	0	5	8	660
63	379	78	68	11	3	7	11	557
64	256	33	53	6	1	1	3	353
65	463	306	96	3	0	1	10	879
66	367	14	169	14	6	20	32	622
67	475	36	132	9	9	6	21	688
68	174	2	121	13	9	11	30	360
69	195	1	119	5	4	4	17	345
70	303	21	96	10	1	7	15	453

Contd....

Polling Station Level Election Results

Winner, Runner-up and 3rd Party Position & Winning Margin According to Polling Stations in Patharkandi Assembly in Assembly Election (AE) under Karimganj Parliamentary Constituency in Assam (2016)

Polling Station Number	Winner Party	Winner Votes (%)	Runner-up Party	Runner-up Votes (%)	Winning Margin Votes (%)	Third Party	Third Party Votes (%)	Other Votes (%)
71	BJP	364 (64.54)	INC	116 (20.57)	248 (43.97)	AIUDF	27 (4.79)	57 (10.11)
72	BJP	368 (56.88)	AIUDF	155 (23.96)	213 (32.92)	INC	107 (16.54)	17 (2.63)
73	BJP	364 (59.19)	AIUDF	167 (27.15)	197 (32.04)	INC	56 (9.11)	28 (4.55)
74	AIUDF	259 (35.29)	BJP	231 (31.47)	28 (3.82)	INC	215 (29.29)	29 (3.95)
75	AIUDF	390 (48.27)	BJP	196 (24.26)	194 (24.01)	INC	196 (24.26)	26 (3.22)
76	BJP	320 (74.25)	INC	54 (12.53)	266 (61.72)	AIUDF	52 (12.06)	5 (1.16)
77	BJP	234 (49.68)	INC	165 (35.03)	69 (14.65)	AIUDF	62 (13.16)	10 (2.12)
78	BJP	226 (47.48)	AIUDF	155 (32.56)	71 (14.92)	INC	90 (18.91)	5 (1.05)
79	BJP	126 (63.96)	AIUDF	59 (29.95)	67 (34.01)	INC	9 (4.57)	3 (1.52)
80	BJP	426 (62.28)	AIUDF	151 (22.08)	275 (40.2)	INC	71 (10.38)	36 (5.26)
81	BJP	744 (86.41)	INC	63 (7.32)	681 (79.09)	AIUDF	23 (2.67)	31 (3.6)
82	BJP	335 (41.67)	INC	274 (34.08)	61 (7.59)	AIUDF	138 (17.16)	57 (7.09)
83	BJP	220 (38.06)	AIUDF	218 (37.72)	2 (0.34)	INC	69 (11.94)	71 (12.28)
84	AIUDF	242 (38.29)	BJP	210 (33.23)	32 (5.06)	INC	130 (20.57)	50 (7.91)
85	INC	338 (48.63)	AIUDF	304 (43.74)	34 (4.89)	BJP	14 (2.01)	39 (5.61)
86	AIUDF	396 (51.03)	BJP	217 (27.96)	179 (23.07)	INC	129 (16.62)	34 (4.38)
87	BJP	158 (73.49)	INC	50 (23.26)	108 (50.23)	AIUDF	2 (0.93)	5 (2.33)
88	BJP	324 (56.84)	AIUDF	174 (30.53)	150 (26.31)	INC	64 (11.23)	8 (1.4)
89	BJP	584 (75.65)	INC	139 (18.01)	445 (57.64)	AIUDF	33 (4.27)	16 (2.07)
90	INC	387 (54.97)	AIUDF	249 (35.37)	138 (19.6)	BJP	41 (5.82)	27 (3.84)
91	INC	426 (52.01)	AIUDF	325 (39.68)	101 (12.33)	BJP	37 (4.52)	31 (3.79)
92	BJP	355 (63.96)	INC	150 (27.03)	205 (36.93)	AIUDF	26 (4.68)	24 (4.32)
93	BJP	279 (56.25)	INC	133 (26.81)	146 (29.44)	AIUDF	43 (8.67)	41 (8.27)
94	BJP	338 (55.78)	INC	211 (34.82)	127 (20.96)	AIUDF	12 (1.98)	45 (7.43)
95	BJP	338 (56.15)	INC	210 (34.88)	128 (21.27)	AIUDF	16 (2.66)	38 (6.31)
96	INC	455 (61.99)	BJP	202 (27.52)	253 (34.47)	AIUDF	14 (1.91)	63 (8.58)
97	INC	389 (50.13)	BJP	299 (38.53)	90 (11.6)	IND (KA)	17 (2.19)	71 (9.15)
98	BJP	478 (53.05)	INC	314 (34.85)	164 (18.2)	AIUDF	32 (3.55)	77 (8.55)
99	AIUDF	471 (60.23)	BJP	201 (25.7)	270 (34.53)	INC	65 (8.31)	45 (5.75)
100	BJP	329 (71.06)	INC	99 (21.38)	230 (49.68)	AIUDF	18 (3.89)	17 (3.67)
101	BJP	360 (81.08)	INC	40 (9.01)	320 (72.07)	CPM	6 (1.35)	38 (8.56)
102	BJP	350 (73.84)	INC	81 (17.09)	269 (56.75)	AIUDF	14 (2.95)	29 (6.12)
103	BJP	295 (70.91)	INC	89 (21.39)	206 (49.52)	CPM	8 (1.92)	24 (5.77)
104	BJP	513 (72.25)	INC	142 (20)	371 (52.25)	AIUDF	20 (2.82)	35 (4.93)
105	BJP	174 (69.88)	INC	60 (24.1)	114 (45.78)	AIUDF	4 (1.61)	11 (4.42)

Contd....

Socio-Economic Amenities - Rural

Access to Education Facilities

Particulars	Number of Villages (% of Population)				
	Available	Not Available	If Not Available (Distance of Nearest Facility)		
			A	B	C
Govt. Primary School	178 (99)	13 (1)	7 (0)	1 (0)	0 (0)
Private Primary School	18 (9)	173 (91)	0 (0)	0 (0)	0 (0)
Govt. Middle School	73 (54)	118 (46)	83 (35)	13 (4)	2 (1)
Private Middle School	8 (4)	183 (96)	11 (4)	2 (0)	0 (0)
Govt. Secondary School	15 (12)	176 (88)	94 (50)	38 (15)	14 (5)
Private Secondary School	3 (2)	188 (98)	26 (15)	1 (1)	0 (0)
Govt. Senior Secondary School	4 (4)	187 (96)	77 (43)	57 (29)	22 (10)
Private Senior Secondary School	2 (1)	189 (99)	9 (5)	16 (6)	4 (3)
Govt. Arts and Science Degree College	1 (1)	190 (99)	1 (1)	1 (1)	20 (10)
Private Arts and Science Degree College	0 (0)	191 (100)	7 (4)	15 (10)	145 (72)
Govt. Engineering College	0 (0)	191 (100)	0 (0)	0 (0)	191 (100)
Private Engineering College	0 (0)	191 (100)	0 (0)	0 (0)	0 (0)
Govt. Medicine College	0 (0)	191 (100)	1 (0)	0 (0)	190 (100)
Private Medicine College	0 (0)	191 (100)	0 (0)	0 (0)	0 (0)
Govt. Management Institute	0 (0)	191 (100)	0 (0)	0 (0)	190 (100)
Private Management Institute	0 (0)	191 (100)	0 (0)	0 (0)	0 (0)
Govt. Polytechnic	0 (0)	191 (100)	0 (0)	0 (0)	189 (100)
Private Polytechnic	0 (0)	191 (100)	0 (0)	0 (0)	0 (0)
Govt. Vocational Training School/ITI	0 (0)	191 (100)	1 (1)	0 (0)	188 (99)
Private Vocational Training School/ITI	0 (0)	191 (100)	0 (0)	0 (0)	0 (0)
Govt. Non Formal Training Centre	0 (0)	191 (100)	0 (0)	0 (0)	189 (100)
Private Non Formal Training Centre	0 (0)	191 (100)	0 (0)	0 (0)	0 (0)
Govt. School For Disabled	0 (0)	191 (100)	0 (0)	0 (0)	185 (98)
Private School For Disabled	0 (0)	191 (100)	0 (0)	0 (0)	0 (0)
Government Others	0 (0)	191 (100)	0 (0)	0 (0)	0 (0)
Private Others	1 (0)	190 (100)	0 (0)	0 (0)	0 (0)

Note : Distance A : Less than 5 km; B : Between 5-10 km; C : 10+ km.; Source : Data Analysis is based on 2011 Census.

DISCLAIMER

The Terms of Use and Disclaimer of Datanet India Private Limited (hereinafter referred to as "Datanet") for use of this analysis report of **Patharkandi Assembly Constituency (Patharkandi Vidhan Sabha)** :-

1. **Assembly Factbook™** is a Registered Trade Mark owned by Datanet.
2. All the maps are sketched and graphical representation only and have not been drawn to the scale and also not to represent the actual geographical area or boundary of the unit.
3. The data for the aforesaid analysis is based on authentic sources and has been culled from the various publications of Census, CSO and NSSO for district and block level data, various central and state government departments, Central & State Elections Commissions and the concerned Returning Officers' releases, Electoral Rolls, Election results and allied publications, internal assessment, surveys, estimates and analysis. Therefore, certain adjustment of data at micro level may have been done to arrive closer to the macro data.
4. Data have been provided on an "As Is" and "As AVAILABLE" basis
5. The colours shown in the maps or diagram and charts of a particular party, alliance or AC are indicative and do not represent them.
6. This publication which includes maps, sheets, graphs and data would be the property under copyright of Datanet only. The user may use these for its internal study, analysis and research purposes. It's public display, re-selling or any commercial uses by the user are not allowed.
7. Datanet has taken due care and caution in compilation and processing of data and allied information, but does not guarantee the accuracy, adequacy or completeness of any information/analysis and will be not responsible for any errors or omissions or for the results obtained from the use of such information/analysis.
8. All the contents for the publication have been culled from various authentic sources and Datanet reasonably believes such sources to be reliable, but does not make any representations, express or implied as to the accuracy or fitness of use of such information. The information or contents of the information/analysis do not constitute advice and should not be relied upon in making (or refraining from making) any decision. Any reliance placed upon the information provided by Datanet is the sole responsibility and strictly at the user's risk.
9. In no event will Datanet be liable for any damages (including, without limitation, damages for loss of business projects, or loss of profits) arising in contract, tort or otherwise from the use of or inability to use any of its contents, or from any action taken (or refrained from being taken) as a result of using the analysis or any of its contents. Datanet its directors, owners, editors, officials, employees, distributor and agents or any associate will not be liable for any errors in the information contained or any consequences arising from the use of the contents of the provided information/analysis.
10. If any provision of these terms and conditions is held invalid or illegal or unenforceable for any reason by any court of competent jurisdiction, such provision shall be severed and the remainder of provisions of the terms and conditions shall continue in full force and effect as if the Term of Use had been executed with the invalid, illegal or unenforceable provision eliminated.
11. If there are any discrepancies in the information provided, please bring it to attention of Datanet for suitable rectification measures.

**Buy Online This Complete Book At
Datanet India eBooks Store**

www.indiastatpublications.com

or go directly at

[http://www.indiastatpublications.com/
Assembly_factbook/Assam/Karimganj/ Patharkandi](http://www.indiastatpublications.com/Assembly_factbook/Assam/Karimganj/Patharkandi)

 **indiastat**elections

