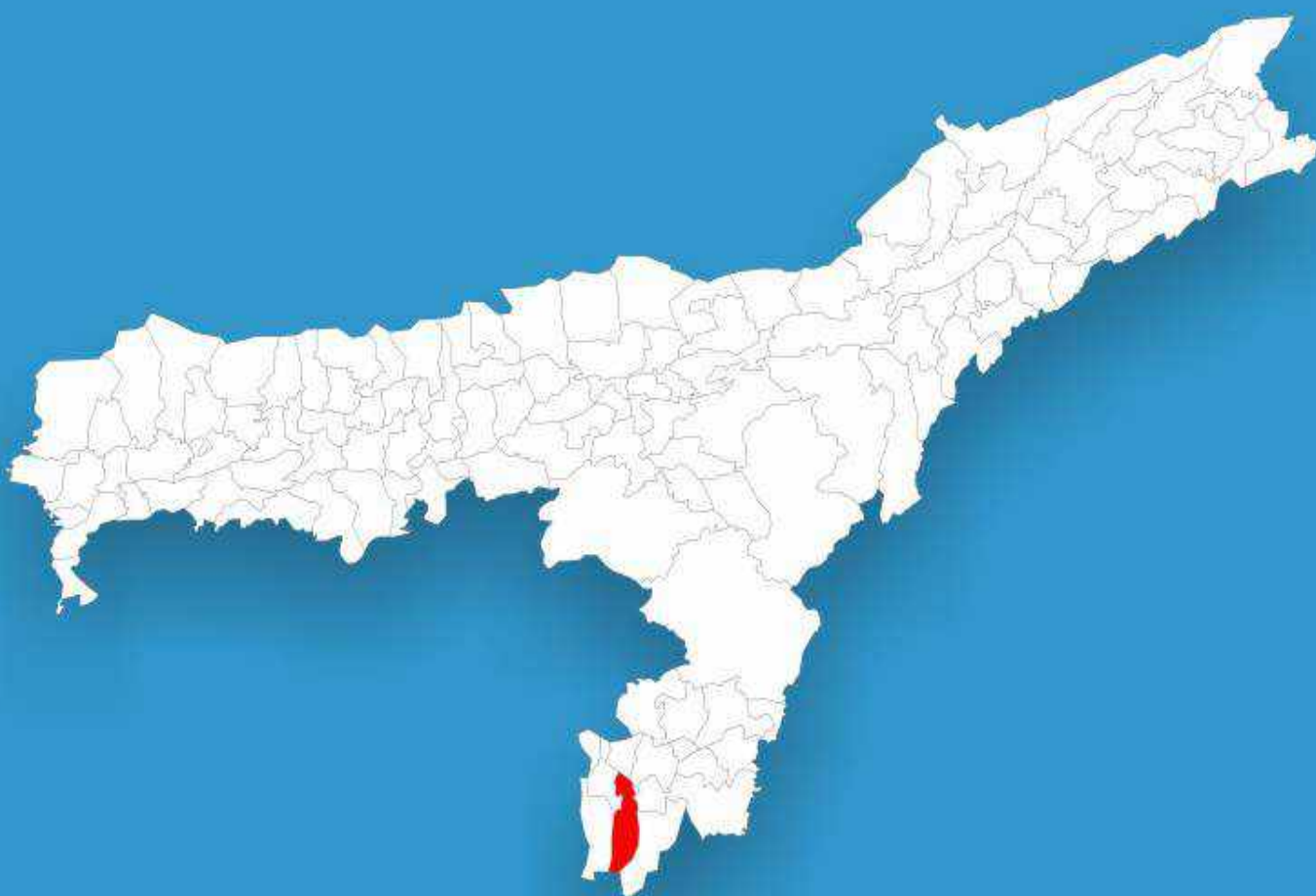




Assam

# Assembly Factbook™

Ratabari Assembly Constituency



Key Electoral Data of Ratabari  
Assembly Constituency (Vidhan Sabha)

Assam

# Assembly Factbook™

Ratabari Assembly Constituency



Ratabari Vidhan Sabha

## **Editor & Director**

Dr. R.K. Thukral

## **Research Editor**

Dr. Shafeeq Rahman

## **Compiled, Researched and Published by Datanet India Pvt. Ltd.**

D-100, 1st Floor,

Okhla Industrial Area, Phase-I,  
New Delhi- 110020.

Ph.: 91-11- 43580781-84

Email : support@indiastatpublications.com

Website : www.indiastatelections.com

## **Online Book Store :**

www.indiastatpublications.com

**Report No. :** AFB/AS-001-0125

**ISBN :** 978-93-5313-420-4

**First Edition :** January, 2018

**Eighth Updated Edition :** January, 2025

**Price :** Rs. 11500/-

US\$ 310

## **© Datanet India Pvt. Ltd.**

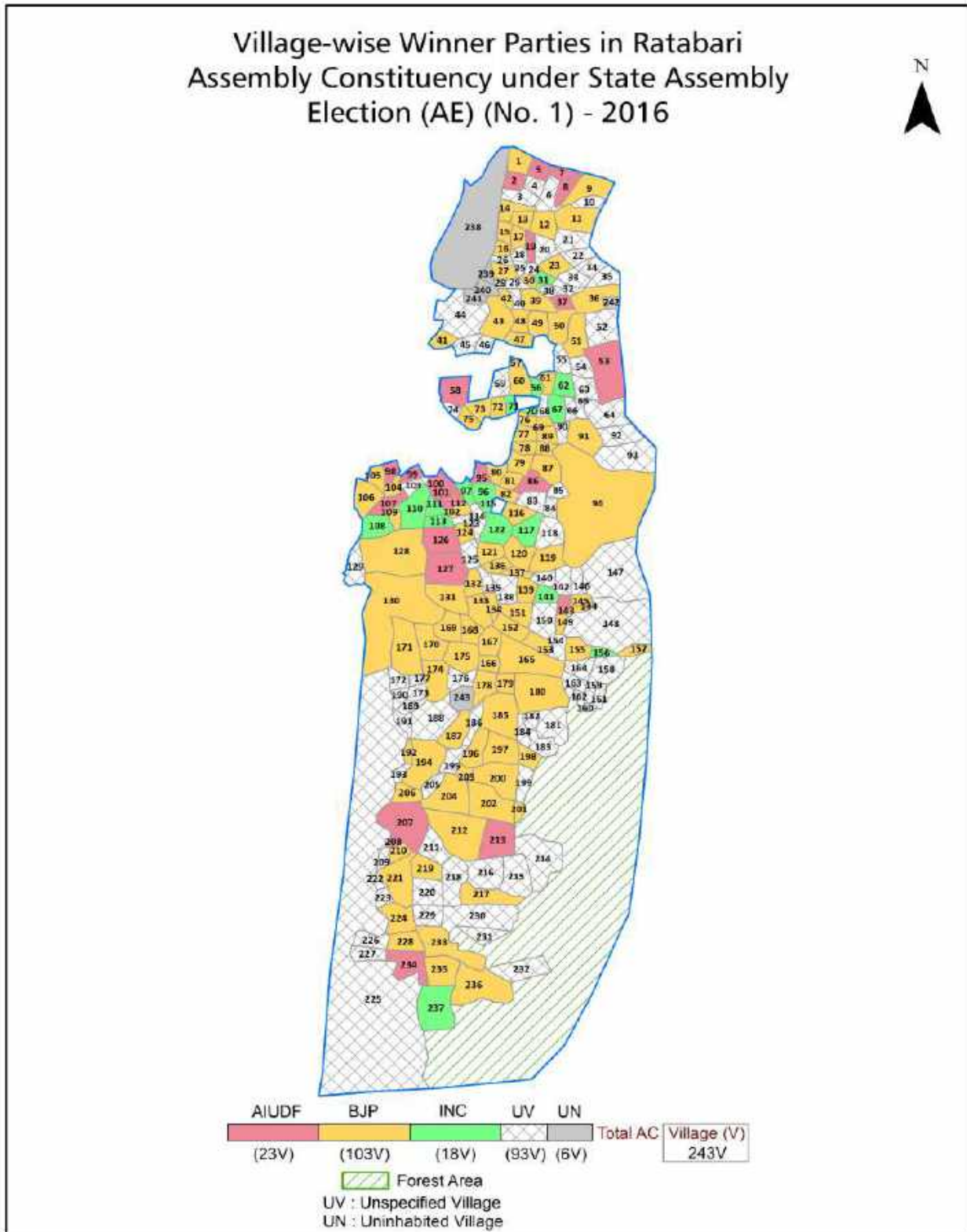
All rights reserved. No part of this book may be reproduced, stored in a retrieval system or transmitted in any form or by any means, mechanical photocopying, photographing, scanning, recording or otherwise without the prior written permission of the publisher. Please refer to Disclaimer at page no. 177 for the use of this publication.

Printed in India

# Contents

No.	Particulars	Page No.
	<b>Introduction</b>	
1	Assembly Constituency -(Vidhan Sabha) at a Glance   Features of Assembly as per Delimitation Commission of India (2008)	1-2
	<b>Location and Political Maps</b>	
2	Location Map   Boundaries of Assembly Constituency -(Vidhan Sabha in District   Boundaries of Assembly Constituency under Parliamentary Constituency -(Lok Sabha)   Village-wise Winner Parties- 2024, 2021, 2019, 2016, 2014, 2011 and 2009	3-10
	<b>Administrative Setup (2011)</b>	
3	District   Sub-district   Towns   Villages   Inhabited Villages   Uninhabited Villages   Village Panchayat   Intermediate Panchayat	11-23
	<b>Demographics (2011)</b>	
4	Population   Households   Rural/Urban Population   Villages by Population Size   Sex Ratio (Total & 0-6 Years)   Religious Population   Social Population   Literacy Rate	24-25
	<b>Electoral Features</b>	
5	Important Dates of Last Elections Held   Electors by Gender   Service Electors   Voters   Voters Turnout   Polling Stations & Average Number of Electors per Polling Station   Electors by Age Group   Present Elected Representatives	26-31
	<b>Historical Summary Election Results</b>	
6	Vote Share of Major Parties   Winning Margin (Number & Percentage   Polarity of Parties   Summary Result of Assembly Segment of Parliamentary Elections 2024, 2019, 2014, 2009, 2004 and 1999   Summary Result of Assembly Elections 2021, 2016, 2011, 2006, 2001, 1996, 1991, 1985, 1983, 1978, 1972, 1967, 1962 and 1952	32-55
	<b>Polling Station Level Election Results</b>	
7	Name and Number of Polling Station 2024, 2021, 2019, 2016, 2014, 2011 and 2009   Polling Station-wise Electors, Voters & Voters Turnout 2024, 2021, 2019, 2016, 2014, 2011 and 2009   Polling Station wise Elections Results 2024, 2021, 2019, 2016, 2014, 2011 and 2009	56-156
	<b>Share of Assembly Constituency</b>	
8	Share of Assembly Constituency -(Vidhan Sabha) in State, District and Parliamentary Constituency -(Lok Sabha)	157
	<b>Socio-Economic Amenities (2011)</b>	
9	Access to Administrative Units   Agricultural, Manufacturing and Industrial Commodities   Demographic Indicators   Education   Health & Manpower   Drinking Water Supply   Sanitation   Entertainment and Receptions Infrastructure   Power   Food Allocation Distribution and Marketing of Agriculture Commodities Infrastructure   Transport and Road Infrastructure   Communication   Banking and Financial Services   Land Use   Irrigation Source	159-173
10	<b>Abbreviation &amp; Sources</b>	175
11	<b>Disclaimer</b>	177

Location & Political Map



## Administrative Setup

### List of Village Panchayat & Intermediate Panchayat (Block) Name - 2011

Village Name	Village Panchayat Name	Intermediate Panchayat Name
Ahmedpur	Veterbond	Dullavcherra
Akshoypur	Charagee	Dullavcherra
Amarkhal	Anipur	Dullavcherra
Amtilla	-	Dullavcherra
Anandapur	-	Ramkrishna Nagar
Andurpar	Baruyala	Dullavcherra
Anipur Grant	-	Dullavcherra
Awalala (P.S.)	Kazir Bazar	Dullavcherra
Awalala (T.S.)	Kazir Bazar	Dullavcherra
Bakalkandi	Anandapur	Ramkrishna Nagar
Balicherra Grant	-	Dullavcherra
Balirbond Pt I	-	Ramkrishna Nagar
Balirbond Pt II	-	Ramkrishna Nagar
Balirbond Pt III	Anandapur	Ramkrishna Nagar
Bara Bhubirbond	-	Dullavcherra
Barbali	-	Dullavcherra
Barbalia	-	Dullavcherra
Barbari	-	Dullavcherra
Bargul	-	Ramkrishna Nagar
Baruatilla	-	Dullavcherra
Baskaltilla	Dargerbond	Dullavcherra
Behairdala	Patiala	Dullavcherra
Beratuk	Anipur	Dullavcherra
Bethubari	Kazir Bazar	Dullavcherra
Bhairabnagar Pt I	Bhairab Nagar	Ramkrishna Nagar
Bhairabnagar Pt II	-	Ramkrishna Nagar
Bhairabnagar Pt III	-	Ramkrishna Nagar
Bhairabnagar Pt IV	-	Ramkrishna Nagar
Bhudaikuri	-	Dullavcherra

Contd....

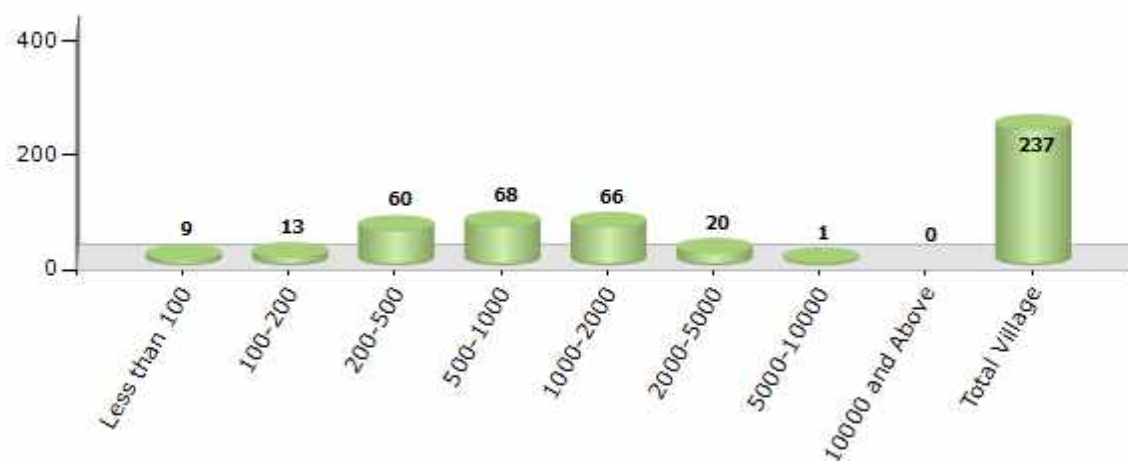


## Demographics

### Number of Villages by Population Size - 2011

Less than 100	100-200	200-500	500-1000	1000-2000	2000-5000	5000-10000	10000 and Above	Total Village
9	13	60	68	66	20	1	0	237

Number of Villages by Population Size - 2011

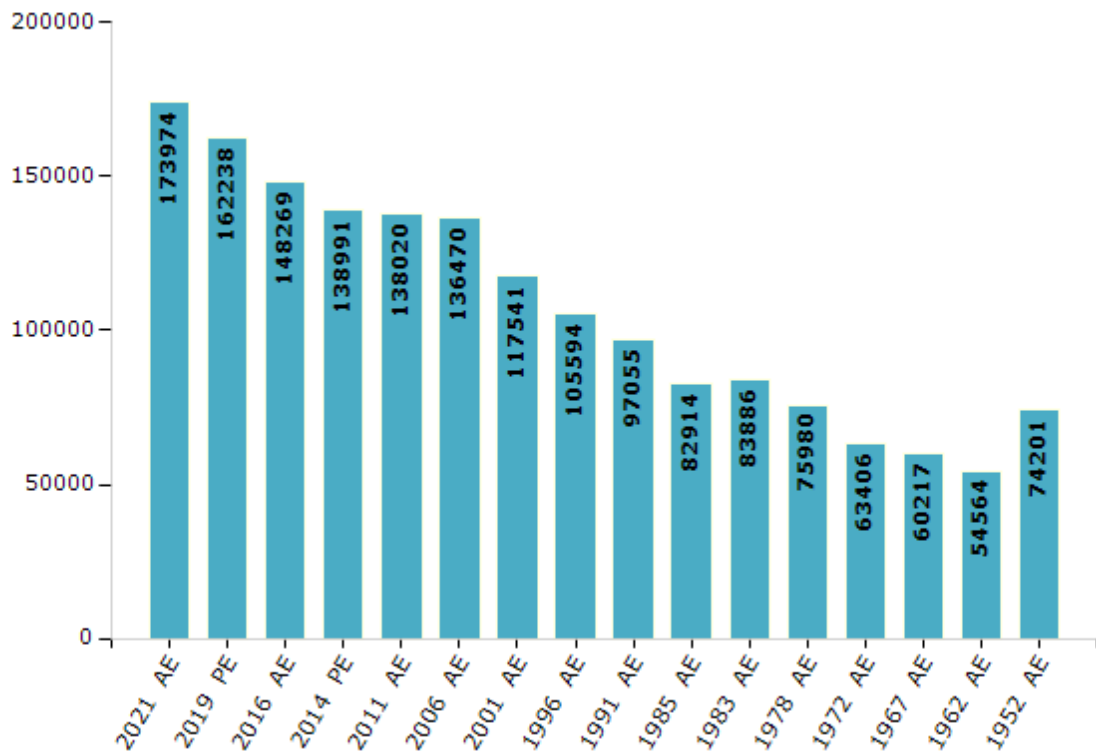


## Electoral Features

### Electors by Male & Female

Year	Male	Female	Others	Total	Year	Male	Female	Others	Total
2021 AE	90015	83956	3	173974	1996 AE	54754	50840	-	105594
2019 PE	85141	77097	0	162238	1991 AE	58261	38794	-	97055
2016 AE	78798	69471	0	148269	1985 AE	43119	39795	-	82914
2014 PE	73676	65315	0	138991	1983 AE	44442	39444	-	83886
2011 AE	72442	65578	0	138020	1978 AE	40563	35417	-	75980
2009 PE	-	-	-	-	1972 AE	34015	29391	-	63406
2006 AE	70830	65640	-	136470	1967 AE	-	-	-	60217
2004 PE	-	-	-	-	1962 AE	-	-	-	54564
2001 AE	60737	56804	-	117541	1957 AE	-	-	-	-
1999 PE	-	-	-	-	1952 AE	-	-	-	74201

Number of Electors



Note : AE : Assembly Election, PE : Assembly Segment of Parliamentary Election

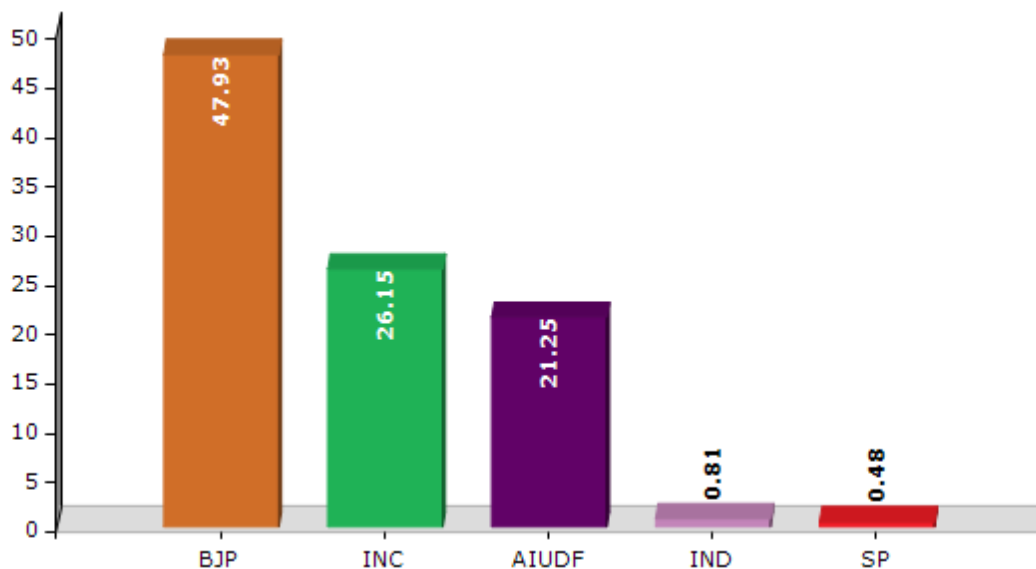


## Historical Summary Election Results

### Summary Result of Assembly Election - 2016

Candidate Name	Party	Votes	Votes %
Kripanath Mallah	BJP	53975	47.93
Akhil Ranjan Talukdar	INC	29449	26.15
Rajib Biswas	AIUDF	23926	21.25
Setul Chandra Namasudra	IND	908	0.81
Nirmal Mallick	SP	542	0.48
Prabir Bardhan	IND	487	0.43
Sanjoy Kumar Mallah	IND	419	0.37
Kalipada Biswas	IND	380	0.34
Manilal Rabidas	IND	370	0.33
Satyendra Namasudra	SUCI	354	0.31
Niranjan Mallah	IND	267	0.24
Ranju Roy	IND	247	0.22
Umesh Malah	IND	204	0.18
Amulya Namasudra	IND	191	0.17
	NOTA	889	0.79

Votes Percentage of Top Parties - 2016



## Polling Station Level Election Results

### Number and Name of Polling Stations (PS) (2016)

Number of Polling Stations	Name of Polling Stations	Number of Polling Stations	Name of Polling Stations
1	Rongpur Tolakona M.E. School	22	572 No. Jogendranath Pathshala (Right Side)
2	965 No. Rangpur L.P. School	23	572 No. Jogendranath Pathshala (Left Side)
3	1155 No. Zakir Hussain L.P. School	24	313 No. Gamariya L.P. School (Right)
4	144 No. Debodwar L.P. School	25	313 No. Gamariya L.P. School (Left)
5	349 No. Balirbond L.P. School	26	490 No. Santoshpur Vivekananda L.P.School
6	442 No. Charrpar L.P. School	27	Kalibari Subhash Bidyapith
7	1122 No. Khalerpar Namasudrapally L.P. School	28	263 No. Nabingram Junior Basic School (Right Side)
8	Swami Vivekananda H.E. School	29	263 No. Nabingram Junior Basic School (Left Side)
9	625 No. Anandapur L.P. School	30	495 No. Gandhinagar L.P. School
10	315 No. Dargarkona L.P. School (Right)	31	387 No. Khalagram L.P. School
11	315 No. Dargarkona L.P. School (Left)	32	1016 No. Janakalyan Lp School
12	312 No. Danirbond L.P. School	33	532 No. Santipur L.P. School
13	148 No. Chotokona L.P. School	34	Netaji Nagar High School (R.N.1)
14	736 No. Bakhalkandi L.P. School	35	Garerbond M.V. School (Right)
15	489 No. Ramkrishna Bidyalaya	36	Garerbond M.V. School (Left)
16	Bhairab Nagar M.V. School (Right)	37	502 No. Mangalpur L.P. School
17	864 No. Sushama Sishu Sadan	38	188 No. Poltala L.P. School
18	Bhairab Nagar M.V. School (Left)	39	Netaji Nagar High School (R.N.2)
19	988 No. Rishi Aravinda L.P.School (Right)	40	Netaji Nagar High School (R.N.3)
20	988 No. Rishi Aravinda L.P.School (Left)	41	348 No. Nayatilla L.P. School (Right)
21	642 No. Sailanagar L.P. School	42	348 No. Nayatilla L.P. School (Left)

Contd....

## Polling Station Level Election Results

### Polling Station-wise Votes Secured by Overall Top Five Parties in Ratabari Assembly in Assembly Election (AE) under Karimganj Parliamentary Constituency in Assam (2016)

Number of Polling Station	Winner - Kripanath Mallah (BJP)	Runner-up - Akhil Ranjan Talukdar (INC)	3rd - Rajib Biswas (AIUDF)	4th - Setul Chandra Namasudra (IND)	5th - Nirmal Mallick (SP)	NOTA	Other	Total Votes Secured
36	251	115	5	3	0	0	1	375
37	371	111	6	4	0	4	9	505
38	203	97	122	6	4	3	1	436
39	384	46	4	3	0	1	7	445
40	40	286	188	12	6	18	43	593
41	32	379	228	1	5	0	9	654
42	19	262	231	1	2	3	11	529
43	315	450	110	3	2	4	16	900
44	88	354	286	4	3	8	31	774
45	279	150	19	1	0	1	3	453
46	102	276	57	2	0	2	16	455
47	501	157	102	4	4	1	15	784
48	279	208	69	3	2	7	6	574
49	304	53	43	1	0	2	3	406
50	294	45	0	1	4	2	1	347
51	478	185	24	1	2	6	3	699
52	420	257	10	3	2	8	10	710
53	386	139	4	5	1	9	9	553
54	470	127	24	2	1	7	5	636
55	466	106	6	1	0	5	5	589
56	173	119	258	0	5	0	7	562
57	239	159	58	2	1	0	6	465
58	275	97	104	4	1	7	11	499
59	450	32	26	2	0	0	6	516
60	387	130	139	1	2	2	6	667
61	13	205	223	3	0	5	13	462
62	106	378	104	3	2	5	9	607
63	492	171	135	1	8	3	19	829
64	5	204	201	6	4	5	12	437
65	276	56	225	10	6	10	29	612
66	463	125	2	2	1	5	12	610
67	336	48	2	2	0	1	0	389
68	527	94	10	4	2	5	8	650
69	425	56	9	0	2	0	6	498
70	499	62	11	2	0	6	9	589

Contd....

## Polling Station Level Election Results

### Winner, Runner-up and 3rd Party Position & Winning Margin According to Polling Stations in Ratabari Assembly in Assembly Election (AE) under Karimganj Parliamentary Constituency in Assam (2016)

Polling Station Number	Winner Party	Winner Votes (%)	Runner-up Party	Runner-up Votes (%)	Winning Margin Votes (%)	Third Party	Third Party Votes (%)	Other Votes (%)
71	BJP	323 (75.82)	INC	69 (16.2)	254 (59.62)	AIUDF	27 (6.34)	7 (1.64)
72	INC	285 (47.98)	BJP	271 (45.62)	14 (2.36)	AIUDF	28 (4.71)	10 (1.68)
73	INC	226 (43.71)	BJP	218 (42.17)	8 (1.54)	AIUDF	34 (6.58)	39 (7.54)
74	AIUDF	336 (52.5)	INC	210 (32.81)	126 (19.69)	BJP	33 (5.16)	61 (9.53)
75	INC	438 (65.37)	AIUDF	195 (29.1)	243 (36.27)	BJP	17 (2.54)	20 (2.99)
76	INC	340 (60.61)	AIUDF	172 (30.66)	168 (29.95)	BJP	36 (6.42)	13 (2.32)
77	BJP	533 (78.5)	INC	95 (13.99)	438 (64.51)	AIUDF	36 (5.3)	15 (2.21)
78	BJP	166 (80.58)	INC	19 (9.22)	147 (71.36)	AIUDF	16 (7.77)	5 (2.43)
79	BJP	337 (49.13)	INC	229 (33.38)	108 (15.75)	AIUDF	84 (12.24)	36 (5.25)
80	AIUDF	356 (58.08)	INC	200 (32.63)	156 (25.45)	BJP	40 (6.53)	17 (2.77)
81	INC	222 (50.57)	AIUDF	181 (41.23)	41 (9.34)	BJP	20 (4.56)	16 (3.64)
82	AIUDF	331 (48.11)	INC	281 (40.84)	50 (7.27)	BJP	41 (5.96)	35 (5.09)
83	INC	186 (37.58)	AIUDF	186 (37.58)	0 (0)	BJP	110 (22.22)	13 (2.63)
84	AIUDF	281 (52.13)	INC	181 (33.58)	100 (18.55)	BJP	55 (10.2)	22 (4.08)
85	AIUDF	318 (52.65)	INC	216 (35.76)	102 (16.89)	BJP	58 (9.6)	12 (1.99)
86	AIUDF	275 (42.7)	INC	197 (30.59)	78 (12.11)	BJP	151 (23.45)	21 (3.26)
87	BJP	285 (41.3)	INC	254 (36.81)	31 (4.49)	AIUDF	124 (17.97)	27 (3.91)
88	AIUDF	497 (67.8)	INC	157 (21.42)	340 (46.38)	BJP	23 (3.14)	56 (7.64)
89	BJP	280 (67.31)	INC	72 (17.31)	208 (50)	AIUDF	57 (13.7)	7 (1.68)
90	INC	345 (43.13)	AIUDF	314 (39.25)	31 (3.88)	BJP	113 (14.13)	28 (3.5)
91	INC	614 (75.34)	AIUDF	153 (18.77)	461 (56.57)	BJP	12 (1.47)	36 (4.42)
92	BJP	305 (37.52)	INC	264 (32.47)	41 (5.05)	AIUDF	199 (24.48)	45 (5.54)
93	INC	343 (47.25)	AIUDF	324 (44.63)	19 (2.62)	BJP	23 (3.17)	36 (4.96)
94	BJP	441 (68.8)	INC	145 (22.62)	296 (46.18)	AIUDF	14 (2.18)	41 (6.4)
95	BJP	455 (58.71)	INC	207 (26.71)	248 (32)	AIUDF	55 (7.1)	58 (7.48)
96	BJP	225 (42.21)	INC	155 (29.08)	70 (13.13)	AIUDF	139 (26.08)	14 (2.63)
97	AIUDF	299 (40.85)	INC	273 (37.3)	26 (3.55)	BJP	138 (18.85)	22 (3.01)
98	INC	243 (50.21)	AIUDF	220 (45.45)	23 (4.76)	BJP	9 (1.86)	12 (2.48)
99	AIUDF	225 (50.45)	INC	150 (33.63)	75 (16.82)	BJP	64 (14.35)	7 (1.57)
100	AIUDF	331 (38.44)	BJP	253 (29.38)	78 (9.06)	INC	237 (27.53)	40 (4.65)
101	AIUDF	362 (60.33)	INC	211 (35.17)	151 (25.16)	BJP	5 (0.83)	22 (3.67)
102	BJP	236 (74.45)	INC	45 (14.2)	191 (60.25)	AIUDF	32 (10.09)	4 (1.26)
103	INC	333 (55.04)	AIUDF	215 (35.54)	118 (19.5)	BJP	20 (3.31)	37 (6.12)
104	INC	374 (76.02)	AIUDF	72 (14.63)	302 (61.39)	BJP	19 (3.86)	27 (5.49)
105	BJP	604 (77.84)	INC	104 (13.4)	500 (64.44)	AIUDF	13 (1.68)	55 (7.09)

Contd....

## Socio-Economic Amenities - Rural

### Access to Education Facilities

Particulars	Number of Villages (% of Population)				
	Available	Not Available	If Not Available (Distance of Nearest Facility)		
			A	B	C
Govt. Primary School	222 (99)	15 (1)	14 (1)	0 (0)	0 (0)
Private Primary School	11 (6)	226 (94)	0 (0)	0 (0)	0 (0)
Govt. Middle School	94 (59)	143 (41)	114 (33)	21 (4)	5 (2)
Private Middle School	5 (3)	232 (97)	0 (0)	0 (0)	0 (0)
Govt. Secondary School	29 (18)	208 (82)	132 (55)	48 (16)	11 (3)
Private Secondary School	5 (2)	232 (98)	11 (5)	2 (1)	0 (0)
Govt. Senior Secondary School	6 (4)	231 (96)	84 (40)	86 (35)	42 (14)
Private Senior Secondary School	1 (0)	236 (100)	8 (2)	10 (4)	0 (0)
Govt. Arts and Science Degree College	1 (1)	236 (99)	25 (9)	50 (24)	156 (64)
Private Arts and Science Degree College	0 (0)	237 (100)	1 (1)	0 (0)	0 (0)
Govt. Engineering College	0 (0)	237 (100)	0 (0)	1 (0)	236 (100)
Private Engineering College	0 (0)	237 (100)	0 (0)	0 (0)	0 (0)
Govt. Medicine College	0 (0)	237 (100)	0 (0)	0 (0)	237 (100)
Private Medicine College	0 (0)	237 (100)	0 (0)	0 (0)	0 (0)
Govt. Management Institute	0 (0)	237 (100)	0 (0)	0 (0)	227 (94)
Private Management Institute	0 (0)	237 (100)	0 (0)	0 (0)	10 (6)
Govt. Polytechnic	0 (0)	237 (100)	1 (0)	0 (0)	228 (96)
Private Polytechnic	0 (0)	237 (100)	0 (0)	0 (0)	1 (1)
Govt. Vocational Training School/ITI	1 (1)	236 (99)	0 (0)	0 (0)	230 (96)
Private Vocational Training School/ITI	0 (0)	237 (100)	0 (0)	0 (0)	0 (0)
Govt. Non Formal Training Centre	0 (0)	237 (100)	1 (0)	0 (0)	192 (79)
Private Non Formal Training Centre	0 (0)	237 (100)	0 (0)	0 (0)	0 (0)
Govt. School For Disabled	0 (0)	237 (100)	1 (0)	0 (0)	201 (84)
Private School For Disabled	0 (0)	237 (100)	0 (0)	0 (0)	1 (0)
Government Others	1 (0)	236 (100)	0 (0)	0 (0)	0 (0)
Private Others	15 (5)	222 (95)	0 (0)	0 (0)	0 (0)

Note : Distance A : Less than 5 km; B : Between 5-10 km; C : 10+ km.; Source : Data Analysis is based on 2011 Census.

## DISCLAIMER

The Terms of Use and Disclaimer of Datanet India Private Limited (hereinafter referred to as "Datanet") for use of this analysis report of **Ratabari Assembly Constituency (Ratabari Vidhan Sabha) :-**

1. **Assembly Factbook™** is a Registered Trade Mark owned by Datanet.
2. All the maps are sketched and graphical representation only and have not been drawn to the scale and also not to represent the actual geographical area or boundary of the unit.
3. The data for the aforesaid analysis is based on authentic sources and has been culled from the various publications of Census, CSO and NSSO for district and block level data, various central and state government departments, Central & State Elections Commissions and the concerned Returning Officers' releases, Electoral Rolls, Election results and allied publications, internal assessment, surveys, estimates and analysis. Therefore, certain adjustment of data at micro level may have been done to arrive closer to the macro data.
4. Data have been provided on an "As Is" and "As AVAILABLE" basis
5. The colours shown in the maps or diagram and charts of a particular party, alliance or AC are indicative and do not represent them.
6. This publication which includes maps, sheets, graphs and data would be the property under copyright of Datanet only. The user may use these for its internal study, analysis and research purposes. It's public display, re-selling or any commercial uses by the user are not allowed.
7. Datanet has taken due care and caution in compilation and processing of data and allied information, but does not guarantee the accuracy, adequacy or completeness of any information/analysis and will be not responsible for any errors or omissions or for the results obtained from the use of such information/analysis.
8. All the contents for the publication have been culled from various authentic sources and Datanet reasonably believes such sources to be reliable, but does not make any representations, express or implied as to the accuracy or fitness of use of such information. The information or contents of the information/analysis do not constitute advice and should not be relied upon in making (or refraining from making) any decision. Any reliance placed upon the information provided by Datanet is the sole responsibility and strictly at the user's risk.
9. In no event will Datanet be liable for any damages (including, without limitation, damages for loss of business projects, or loss of profits) arising in contract, tort or otherwise from the use of or inability to use any of its contents, or from any action taken (or refrained from being taken) as a result of using the analysis or any of its contents. Datanet its directors, owners, editors, officials, employees, distributor and agents or any associate will not be liable for any errors in the information contained or any consequences arising from the use of the contents of the provided information/analysis.
10. If any provision of these terms and conditions is held invalid or illegal or unenforceable for any reason by any court of competent jurisdiction, such provision shall be severed and the remainder of provisions of the terms and conditions shall continue in full force and effect as if the Term of Use had been executed with the invalid, illegal or unenforceable provision eliminated.
11. If there are any discrepancies in the information provided, please bring it to attention of Datanet for suitable rectification measures.



**Buy Online This Complete Book At**  
**Datanet India eBooks Store**

[www.indiastatpublications.com](http://www.indiastatpublications.com)

or go directly at

[http://www.indiastatpublications.com/  
Assembly\\_factbook/Assam/Karimganj/ Ratabari](http://www.indiastatpublications.com/Assembly_factbook/Assam/Karimganj/Ratabari)

 **indiastat**elections

