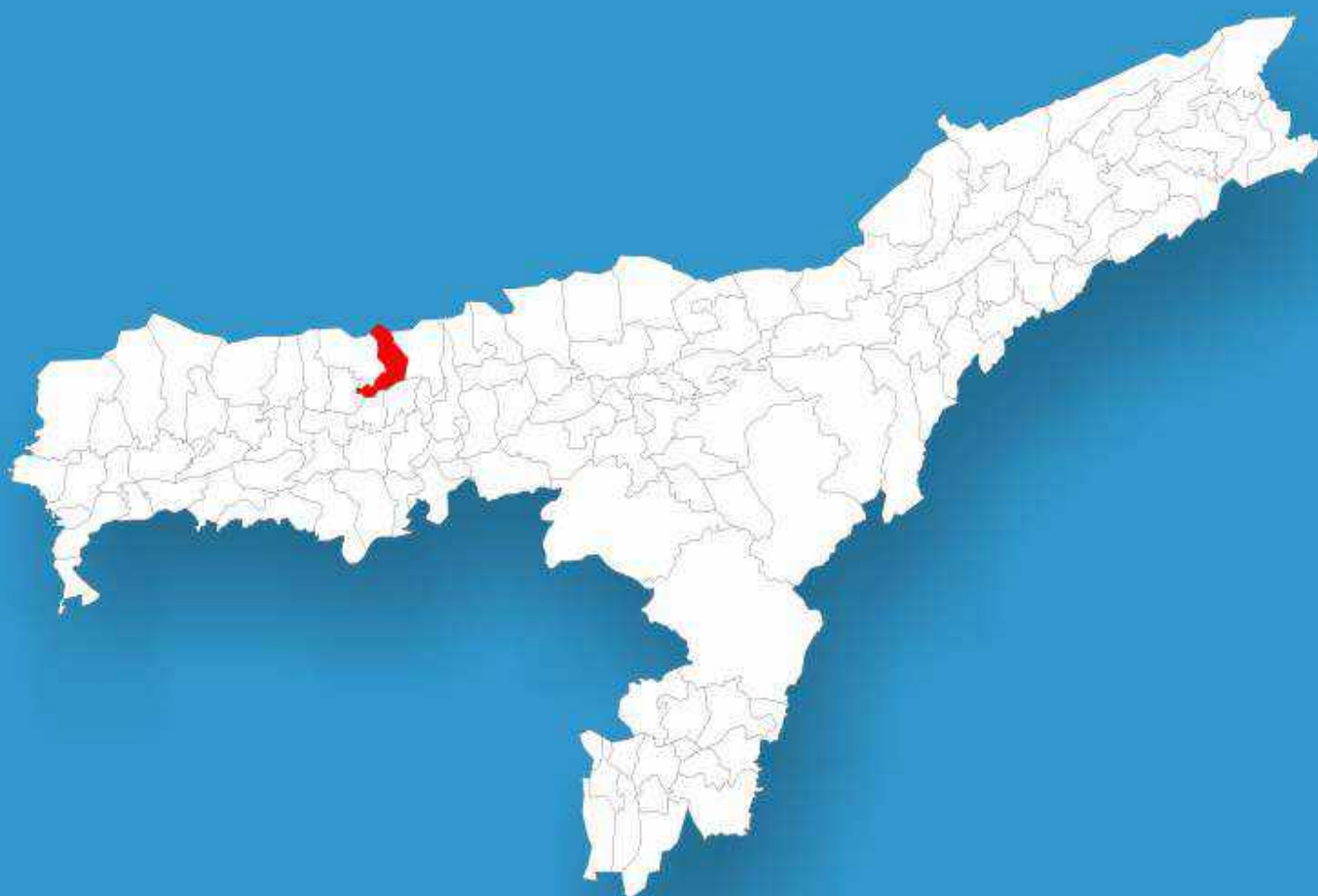




Assam

# Assembly Factbook™

Barama Assembly Constituency



Key Electoral Data of Barama  
Assembly Constituency (Vidhan Sabha)

Assam

# Assembly Factbook™

Barama Assembly Constituency



Barama Vidhan Sabha

## **Editor & Director**

Dr. R.K. Thukral

## **Research Editor**

Dr. Shafeeq Rahman

## **Compiled, Researched and Published by Datanet India Pvt. Ltd.**

D-100, 1st Floor,

Okhla Industrial Area, Phase-I,  
New Delhi- 110020.

Ph.: 91-11- 43580781-84

Email : support@indiastatpublications.com

Website : www.indiastatelections.com

## **Online Book Store :**

www.indiastatpublications.com

**Report No. :** AFB/AS-062-0125

**ISBN :** 978-93-5313-324-5

**First Edition :** January, 2018

**Eighth Updated Edition :** January, 2025

**Price :** Rs. 11500/-

US\$ 310

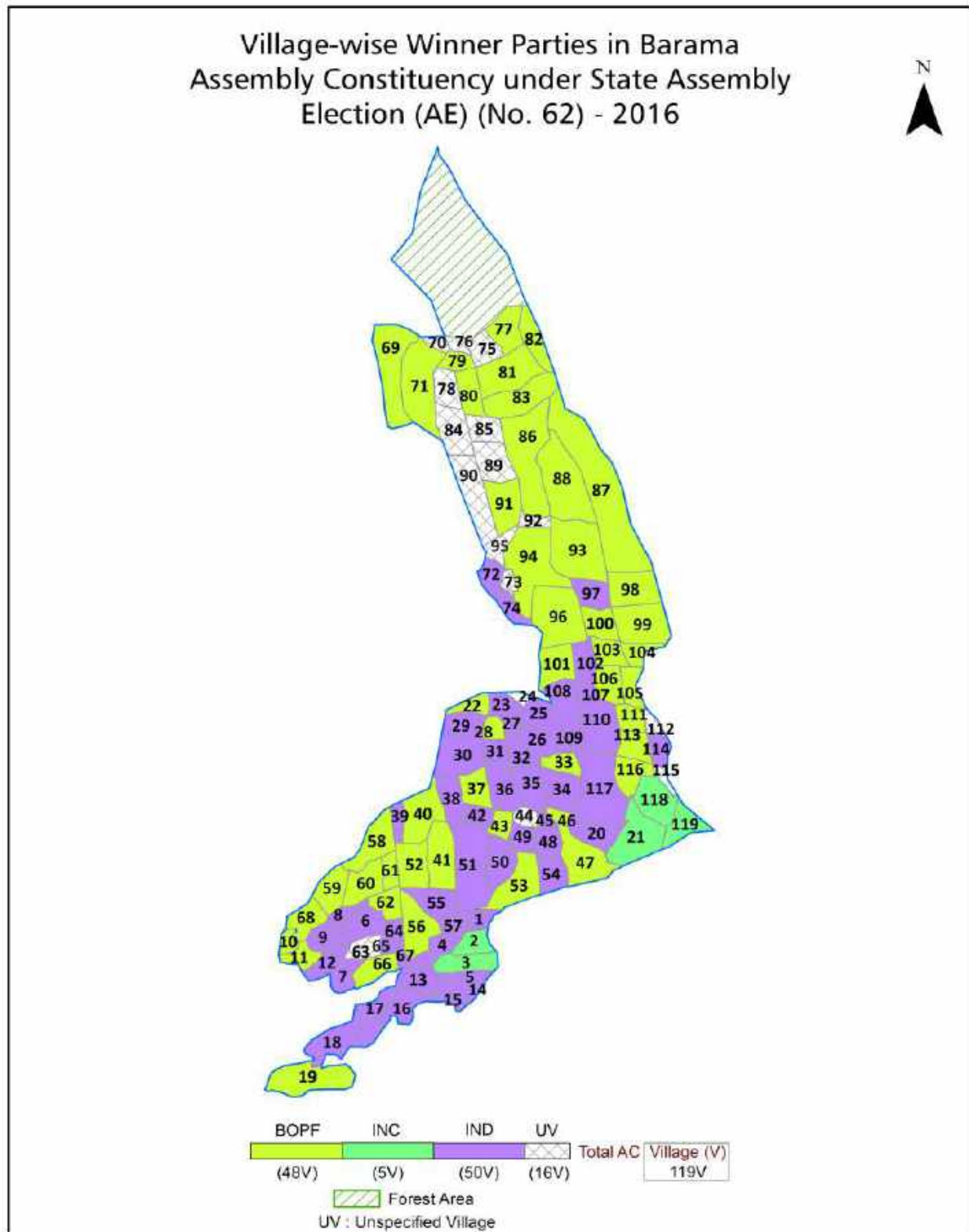
**© Datanet India Pvt. Ltd.**

All rights reserved. No part of this book may be reproduced, stored in a retrieval system or transmitted in any form or by any means, mechanical photocopying, photographing, scanning, recording or otherwise without the prior written permission of the publisher. Please refer to Disclaimer at page no. 167 for the use of this publication.

Printed in India

No.	Particulars	Page No.
	<b>Introduction</b>	
1	Assembly Constituency -(Vidhan Sabha) at a Glance   Features of Assembly as per Delimitation Commission of India (2008)	1-2
	<b>Location and Political Maps</b>	
2	Location Map   Boundaries of Assembly Constituency -(Vidhan Sabha in District   Boundaries of Assembly Constituency under Parliamentary Constituency -(Lok Sabha)   Village-wise Winner Parties- 2024, 2021, 2019, 2016, 2014, 2011 and 2009	3-10
	<b>Administrative Setup (2011)</b>	
3	District   Sub-district   Towns   Villages   Inhabited Villages   Uninhabited Villages   Village Panchayat   Intermediate Panchayat	11-17
	<b>Demographics (2011)</b>	
4	Population   Households   Rural/Urban Population   Villages by Population Size   Sex Ratio (Total & 0-6 Years)   Religious Population   Social Population   Literacy Rate	18-19
	<b>Electoral Features</b>	
5	Important Dates of Last Elections Held   Electors by Gender   Service Electors   Voters   Voters Turnout   Polling Stations & Average Number of Electors per Polling Station   Electors by Age Group   Present Elected Representatives	20-25
	<b>Historical Summary Election Results</b>	
6	Vote Share of Major Parties   Winning Margin (Number & Percentage   Polarity of Parties   Summary Result of Assembly Segment of Parliamentary Elections 2024, 2019, 2014, 2009, 2004 and 1999   Summary Result of Assembly Elections 2021, 2016, 2011, 2006, 2001, 1996, 1991, 1985, 1983, 1978, 1972, 1967 and 1962	26-47
	<b>Polling Station Level Election Results</b>	
7	Name and Number of Polling Station 2024, 2021, 2019, 2016, 2014, 2011 and 2009   Polling Station-wise Electors, Voters & Voters Turnout 2024, 2021, 2019, 2016, 2014, 2011 and 2009   Polling Station wise Elections Results 2024, 2021, 2019, 2016, 2014, 2011 and 2009	48-146
	<b>Share of Assembly Constituency</b>	
8	Share of Assembly Constituency -(Vidhan Sabha) in State, District and Parliamentary Constituency -(Lok Sabha)	147
	<b>Socio-Economic Amenities (2011)</b>	
9	Access to Administrative Units   Agricultural, Manufacturing and Industrial Commodities   Demographic Indicators   Education   Health & Manpower   Drinking Water Supply   Sanitation   Entertainment and Recreations Infrastructure   Power   Food Allocation Distribution and Marketing of Agriculture Commodities Infrastructure   Transport and Road Infrastructure   Communication   Banking and Financial Services   Land Use   Irrigation Source	149-163
10	<b>Abbreviation &amp; Sources</b>	165
11	<b>Disclaimer</b>	167

## Location & Political Map



## Administrative Setup

### List of Village Panchayat & Intermediate Panchayat (Block) Name - 2011

Village Name	Village Panchayat Name	Intermediate Panchayat Name
Agchia	-	Barama
Akhara	No-4 Pub Nambar Bhug	Tihu (Part)
Alagjhar	Pachimbaska	Barama
Amingaon	Choulkara	Dhamdhama
Anandapur	-	Barama
Angardhua	Santipur G.P.	Dhamdhama
Badulipara	Kodamtola	Barama
Baganpara	Baganpara G.P.	Dhamdhama
Bakuajari	No-46 Oub Nambarbhag	Tihu (Part)
Bali	No-45 Pashim Nambar Bhag	Tihu (Part)
Bamunbari	Nathkhchi	Tihu (Part)
Bangalipara	-	Barama
Bangaon	-	Tihu-Barama
Barama	-	Barama
Barbhagjari	No-62 Pub Numbarbhag	Tihu (Part)
Barikadanga	Nayabasti	Dhamdhama
Barimakha	-	Barama
Barkachuajar	-	Tihu-Barama
Barsimlaguri	Bangalipara	Barama
Batachara	Kadamtola	Barama
Benchimari	Chaulkara	Dhamdhama
Bhalukdonga	-	Tihu-Barama
Bher Bheri	-	Dhamdhama
Bhogpur	Barama	Barama
Bhojkuchi	Paschim Nambar Bhag	Tihu (Part)
Bhurkuchi	Nathkuchi	Tihu (Part)
Boglamari	Bogulamari G.P	Dhamdhama
Boglamari NC	Bagulamari G .P.	Dhamdhama
Bongaon	Baganpara G.P.	Dhamdhama

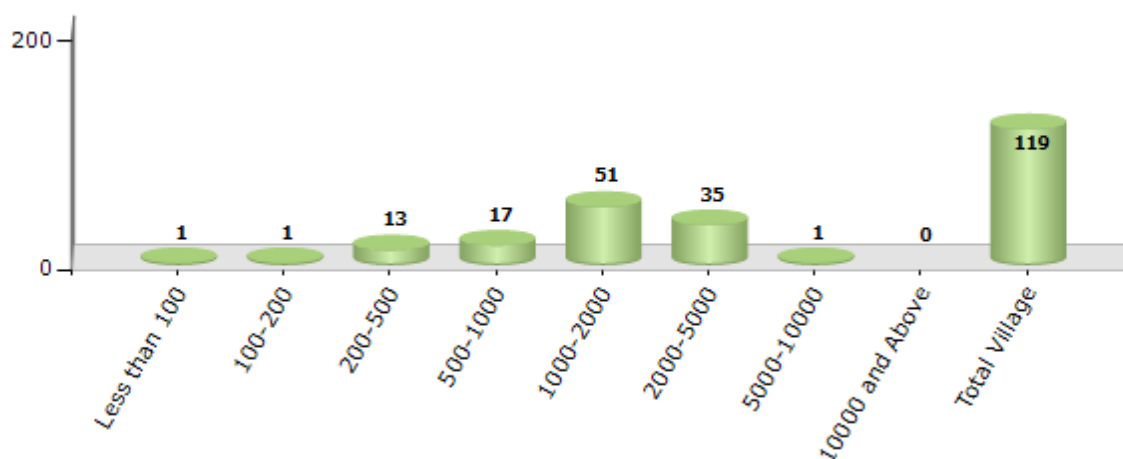
Contd....

## Demographics

### Number of Villages by Population Size - 2011

Less than 100	100-200	200-500	500-1000	1000-2000	2000-5000	5000-10000	10000 and Above	Total Village
1	1	13	17	51	35	1	0	119

Number of Villages by Population Size - 2011



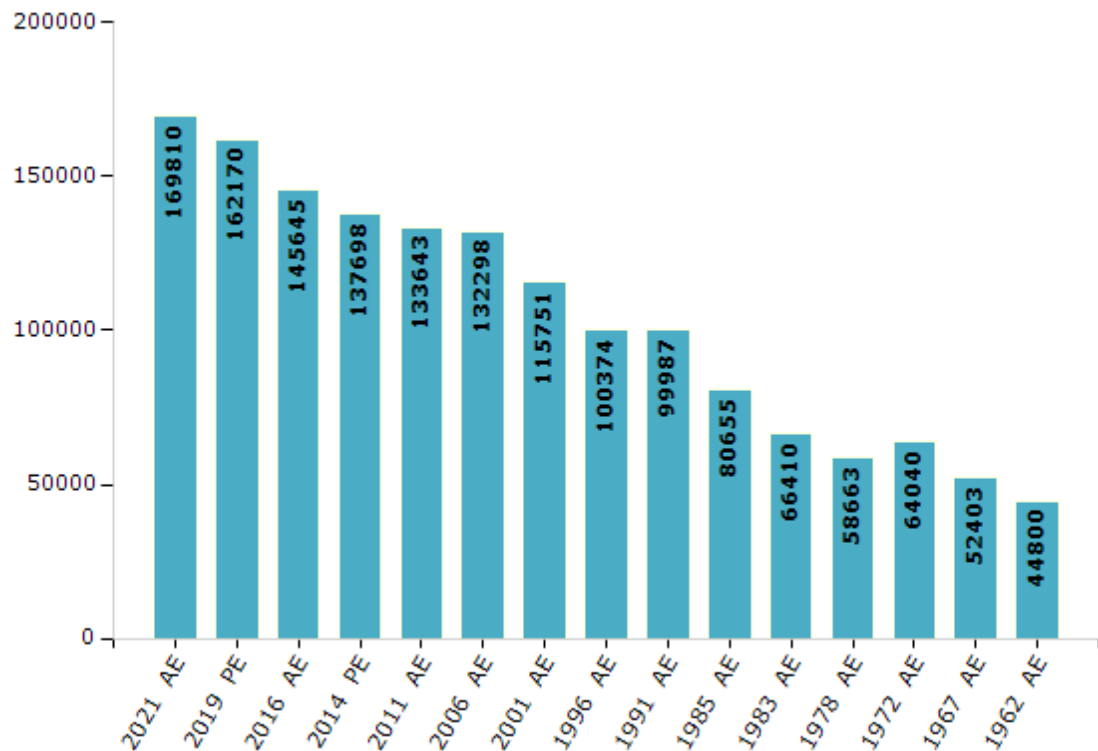


## Electoral Features

### Electors by Male & Female

Year	Male	Female	Others	Total	Year	Male	Female	Others	Total
2021 AE	86604	83205	1	169810	1996 AE	51115	49259	-	100374
2019 PE	83983	78179	8	162170	1991 AE	55531	44456	-	99987
2016 AE	76379	69266	0	145645	1985 AE	42592	38063	-	80655
2014 PE	72199	65499	0	137698	1983 AE	34746	31664	-	66410
2011 AE	69433	64210	0	133643	1978 AE	31608	27055	-	58663
2009 PE	-	-	-	-	1972 AE	32864	31176	-	64040
2006 AE	67939	64359	-	132298	1967 AE	-	-	-	52403
2004 PE	-	-	-	-	1962 AE	-	-	-	44800
2001 AE	60465	55286	-	115751	1957 AE	-	-	-	-
1999 PE	-	-	-	-	1952 AE	-	-	-	-

Number of Electors



**Note :** AE : Assembly Election, PE : Assembly Segment of Parliamentary Election

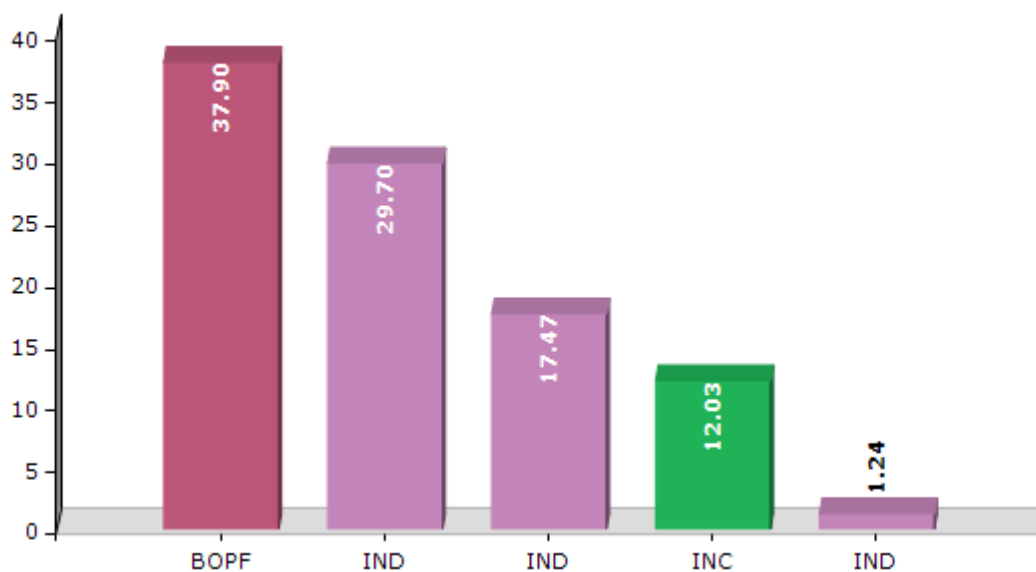


## Historical Summary Election Results

### Summary Result of Assembly Election - 2016

Candidate Name	Party	Votes	Votes %
Maneswar Brahma	BOPF	45289	37.9
Rekha Rani Das Boro	IND	35493	29.7
Kati Ram Baro	IND	20870	17.47
Pani Ram Rabha	INC	14373	12.03
Bhupen Das	IND	1484	1.24
	NOTA	1977	1.65

Votes Percentage of Top Parties - 2016



## Polling Station Level Election Results

### Number and Name of Polling Stations (PS) (2016)

Number of Polling Stations	Name of Polling Stations	Number of Polling Stations	Name of Polling Stations
1	Subankhata High School (Rw)	22	Khairani Lp School (Mw)
2	Subankhata High School (Lw)	23	Khairani Lp School (Lw)
3	Uttarkuchi Lp School (Rw)	24	Borikadanga Indira Gandhi High School(Rw)
4	Uttarkuchi Lp School (Lw)	25	Borikadanga Indira Gandhi High School(Lw)
5	Dakhinkuchi Lp School (Rw)	26	Odala Number1 Lp School
6	Dakhinkuchi Lp School (Lw)	27	Odala Bhela Basti Lp School
7	Amlaiguri Lp School	28	Odala Number2 Lp School
8	Maithabari Lp School	29	Pakhamara Lp School (Rw)
9	Nikashi Lp School (Rw)	30	Pakhamara Lp School (Lw)
10	Nikashi Lp School (Lw)	31	Bagulamari Number 1 Lp School (Rw)
11	Saulkara Lp School	32	Bagulamari Number 2 Lp School
12	Japadang Lp School	33	Bagulamari Number 1 Lp School (Lw)
13	Japadang Bechimari Lp School	34	Baganpara High School (Rw)
14	Japadang Milan Me School	35	Baganpara High School (Lw)
15	Indira Gandhi Me School (Rw)	36	Uttarpara Lp School (Rw)
16	Indira Gandhi Me School (Lw)	37	Baganpara High School (Mw)
17	Nayabasti Mv School (Rw)	38	Uttarpara Lp School (Lw)
18	Nayabasti High School	39	Baska Buniyadi Siksha Niketon (Rw)
19	Nayabasti Lp School	40	Baska Buniyadi Siksha Niketon (Lw)
20	Nayabasti Mv School (Lw)	41	Thalkuchi Bapuji Vidyapith High School (Rw)
21	Khairani Lp School (Rw)	42	Thalkuchi Bapuji Vidyapith High School (Lw)

Contd....

## Polling Station Level Election Results

### Polling Station-wise Votes Secured by Overall Top Five Parties in Barama Assembly in Assembly Election (AE) under Kokrajhar Parliamentary Constituency in Assam (2016)

Number of Polling Station	Winner - Maneswar Brahma (BOPF)	Runner-up - Rekha Rani Das Boro (IND)	3rd - Kati Ram Baro (IND)	4th - Pani Ram Rabha (INC)	5th - Bhupen Das (IND)	NOTA	Other	Total Votes Secured
36	300	29	201	23	14	15	0	582
37	274	83	91	9	1	12	0	470
38	355	32	528	15	13	29	0	972
39	356	56	191	24	4	19	0	650
40	300	44	165	27	11	4	0	551
41	339	106	123	28	13	13	0	622
42	211	53	223	11	9	8	0	515
43	378	69	181	38	7	18	0	691
44	338	20	140	17	12	9	0	536
45	432	150	107	9	9	5	0	712
46	518	195	38	29	10	14	0	804
47	233	175	84	18	9	6	0	525
48	244	41	138	10	7	9	0	449
49	144	4	230	13	5	5	0	401
50	333	180	88	15	5	8	0	629
51	262	268	24	33	5	5	0	597
52	303	6	499	11	10	8	0	837
53	53	138	4	9	2	2	0	208
54	226	376	248	14	11	13	0	888
55	254	296	163	13	7	6	0	739
56	209	352	75	49	13	17	0	715
57	73	231	57	7	3	8	0	379
58	272	378	108	58	18	22	0	856
59	407	275	148	22	24	19	0	895
60	99	216	26	4	5	4	0	354
61	195	61	100	9	5	2	0	372
62	150	384	6	43	5	8	0	596
63	205	169	178	42	9	5	0	608
64	161	420	28	14	4	13	0	640
65	109	30	94	299	7	10	0	549
66	281	177	21	98	11	13	0	601
67	278	263	42	347	14	11	0	955
68	329	66	71	327	10	15	0	818
69	217	142	96	20	13	10	0	498
70	351	133	240	25	15	9	0	773

Contd....

## Polling Station Level Election Results

**Winner, Runner-up and 3rd Party Position & Winning Margin According to Polling Stations in Barama Assembly in Assembly Election (AE) under Kokrajhar Parliamentary Constituency in Assam (2016)**

Polling Station Number	Winner Party	Winner Votes (%)	Runner-up Party	Runner-up Votes (%)	Winning Margin Votes (%)	Third Party	Third Party Votes (%)	Other Votes (%)
71	BOPF	332 (37.14)	IND (RRDB)	304 (34)	28 (3.14)	INC	173 (19.35)	85 (9.51)
72	INC	459 (49.57)	BOPF	203 (21.92)	256 (27.65)	IND (RRDB)	134 (14.47)	130 (14.04)
73	INC	227 (39.82)	IND (KRB)	133 (23.33)	94 (16.49)	IND (RRDB)	120 (21.05)	90 (15.79)
74	IND (RRDB)	176 (31.83)	IND (KRB)	172 (31.1)	4 (0.73)	BOPF	140 (25.32)	65 (11.75)
75	IND (RRDB)	338 (66.8)	INC	101 (19.96)	237 (46.84)	BOPF	47 (9.29)	20 (3.95)
76	IND (RRDB)	301 (69.68)	INC	56 (12.96)	245 (56.72)	BOPF	51 (11.81)	24 (5.56)
77	BOPF	221 (42.18)	IND (KRB)	152 (29.01)	69 (13.17)	IND (RRDB)	91 (17.37)	60 (11.45)
78	IND (RRDB)	471 (51.59)	BOPF	224 (24.53)	247 (27.06)	INC	105 (11.5)	113 (12.38)
79	IND (RRDB)	500 (76.69)	BOPF	113 (17.33)	387 (59.36)	INC	17 (2.61)	22 (3.37)
80	BOPF	371 (65.2)	IND (KRB)	125 (21.97)	246 (43.23)	IND (RRDB)	59 (10.37)	14 (2.46)
81	IND (RRDB)	340 (41.01)	BOPF	288 (34.74)	52 (6.27)	IND (KRB)	156 (18.82)	45 (5.43)
82	BOPF	98 (50)	IND (RRDB)	72 (36.73)	26 (13.27)	IND (KRB)	18 (9.18)	8 (4.08)
83	IND (RRDB)	429 (65.5)	BOPF	152 (23.21)	277 (42.29)	INC	29 (4.43)	45 (6.87)
84	IND (RRDB)	486 (73.41)	BOPF	105 (15.86)	381 (57.55)	INC	40 (6.04)	31 (4.68)
85	IND (RRDB)	305 (44.53)	BOPF	208 (30.36)	97 (14.17)	IND (KRB)	135 (19.71)	37 (5.4)
86	BOPF	250 (39.12)	IND (KRB)	173 (27.07)	77 (12.05)	IND (RRDB)	157 (24.57)	59 (9.23)
87	IND (RRDB)	417 (46.75)	BOPF	232 (26.01)	185 (20.74)	IND (KRB)	201 (22.53)	42 (4.71)
88	IND (RRDB)	432 (51.67)	BOPF	197 (23.56)	235 (28.11)	IND (KRB)	183 (21.89)	24 (2.87)
89	IND (RRDB)	218 (44.95)	BOPF	123 (25.36)	95 (19.59)	IND (KRB)	86 (17.73)	58 (11.96)
90	BOPF	227 (46.33)	IND (RRDB)	135 (27.55)	92 (18.78)	IND (KRB)	89 (18.16)	39 (7.96)
91	IND (KRB)	330 (62.26)	BOPF	177 (33.4)	153 (28.86)	IND (BD)	11 (2.08)	12 (2.26)
92	IND (KRB)	273 (50.84)	BOPF	183 (34.08)	90 (16.76)	IND (RRDB)	48 (8.94)	33 (6.15)
93	IND (KRB)	346 (51.18)	BOPF	160 (23.67)	186 (27.51)	IND (RRDB)	138 (20.41)	32 (4.73)
94	BOPF	318 (57.82)	IND (KRB)	194 (35.27)	124 (22.55)	INC	18 (3.27)	20 (3.64)
95	IND (KRB)	511 (59.56)	BOPF	255 (29.72)	256 (29.84)	INC	57 (6.64)	35 (4.08)
96	IND (KRB)	315 (64.95)	BOPF	144 (29.69)	171 (35.26)	INC	12 (2.47)	14 (2.89)
97	IND (KRB)	226 (51.6)	BOPF	148 (33.79)	78 (17.81)	IND (RRDB)	29 (6.62)	35 (7.99)
98	BOPF	307 (33.33)	INC	232 (25.19)	75 (8.14)	IND (KRB)	190 (20.63)	192 (20.85)
99	IND (RRDB)	302 (46.04)	BOPF	229 (34.91)	73 (11.13)	IND (KRB)	62 (9.45)	63 (9.6)
100	IND (RRDB)	329 (52.06)	BOPF	205 (32.44)	124 (19.62)	INC	55 (8.7)	43 (6.8)
101	IND (RRDB)	392 (54.37)	BOPF	221 (30.65)	171 (23.72)	IND (KRB)	51 (7.07)	57 (7.91)
102	BOPF	339 (57.75)	IND (KRB)	139 (23.68)	200 (34.07)	IND (RRDB)	82 (13.97)	27 (4.6)
103	BOPF	427 (55.67)	IND (KRB)	143 (18.64)	284 (37.03)	IND (RRDB)	109 (14.21)	88 (11.47)
104	IND (RRDB)	342 (43.85)	BOPF	165 (21.15)	177 (22.7)	INC	163 (20.9)	110 (14.1)
105	IND (RRDB)	405 (46.44)	BOPF	222 (25.46)	183 (20.98)	IND (KRB)	188 (21.56)	57 (6.54)

Contd....

## Socio-Economic Amenities - Rural

### Access to Education Facilities

Particulars	Number of Villages (% of Population)				
	Available	Not Available	If Not Available (Distance of Nearest Facility)		
			A	B	C
Govt. Primary School	117 (100)	2 (0)	0 (0)	0 (0)	0 (0)
Private Primary School	61 (53)	58 (47)	0 (0)	0 (0)	0 (0)
Govt. Middle School	76 (75)	43 (25)	19 (7)	0 (0)	0 (0)
Private Middle School	31 (29)	88 (71)	5 (3)	0 (0)	0 (0)
Govt. Secondary School	33 (37)	86 (63)	63 (49)	5 (1)	0 (0)
Private Secondary School	15 (14)	104 (86)	5 (3)	1 (0)	0 (0)
Govt. Senior Secondary School	9 (15)	110 (85)	38 (33)	55 (40)	12 (8)
Private Senior Secondary School	1 (1)	118 (99)	2 (3)	1 (0)	1 (1)
Govt. Arts and Science Degree College	3 (5)	116 (95)	17 (14)	45 (35)	46 (36)
Private Arts and Science Degree College	0 (0)	119 (100)	1 (1)	0 (0)	1 (1)
Govt. Engineering College	0 (0)	119 (100)	0 (0)	0 (0)	119 (100)
Private Engineering College	0 (0)	119 (100)	0 (0)	0 (0)	0 (0)
Govt. Medicine College	0 (0)	119 (100)	0 (0)	0 (0)	119 (100)
Private Medicine College	0 (0)	119 (100)	0 (0)	0 (0)	0 (0)
Govt. Management Institute	0 (0)	119 (100)	0 (0)	0 (0)	117 (96)
Private Management Institute	0 (0)	119 (100)	0 (0)	0 (0)	0 (0)
Govt. Polytechnic	0 (0)	119 (100)	0 (0)	0 (0)	59 (43)
Private Polytechnic	0 (0)	119 (100)	0 (0)	0 (0)	0 (0)
Govt. Vocational Training School/ITI	1 (2)	118 (98)	0 (0)	4 (5)	49 (34)
Private Vocational Training School/ITI	0 (0)	119 (100)	0 (0)	0 (0)	0 (0)
Govt. Non Formal Training Centre	0 (0)	119 (100)	1 (1)	5 (6)	30 (23)
Private Non Formal Training Centre	0 (0)	119 (100)	0 (0)	0 (0)	0 (0)
Govt. School For Disabled	0 (0)	119 (100)	1 (1)	2 (3)	24 (18)
Private School For Disabled	0 (0)	119 (100)	0 (0)	0 (0)	1 (1)
Government Others	1 (1)	118 (99)	0 (0)	0 (0)	10 (9)
Private Others	1 (1)	118 (99)	0 (0)	0 (0)	0 (0)

Note : Distance A : Less than 5 km; B : Between 5-10 km; C : 10+ km.; Source : Data Analysis is based on 2011 Census.

## DISCLAIMER

The Terms of Use and Disclaimer of Datanet India Private Limited (hereinafter referred to as "Datanet") for use of this analysis report of **Barama Assembly Constituency (Barama Vidhan Sabha)** :-

1. **Assembly Factbook™** is a Registered Trade Mark owned by Datanet.
2. All the maps are sketched and graphical representation only and have not been drawn to the scale and also not to represent the actual geographical area or boundary of the unit.
3. The data for the aforesaid analysis is based on authentic sources and has been culled from the various publications of Census, CSO and NSSO for district and block level data, various central and state government departments, Central & State Elections Commissions and the concerned Returning Officers' releases, Electoral Rolls, Election results and allied publications, internal assessment, surveys, estimates and analysis. Therefore, certain adjustment of data at micro level may have been done to arrive closer to the macro data.
4. Data have been provided on an "As Is" and "As AVAILABLE" basis
5. The colours shown in the maps or diagram and charts of a particular party, alliance or AC are indicative and do not represent them.
6. This publication which includes maps, sheets, graphs and data would be the property under copyright of Datanet only. The user may use these for its internal study, analysis and research purposes. It's public display, re-selling or any commercial uses by the user are not allowed.
7. Datanet has taken due care and caution in compilation and processing of data and allied information, but does not guarantee the accuracy, adequacy or completeness of any information/analysis and will be not responsible for any errors or omissions or for the results obtained from the use of such information/analysis.
8. All the contents for the publication have been culled from various authentic sources and Datanet reasonably believes such sources to be reliable, but does not make any representations, express or implied as to the accuracy or fitness of use of such information. The information or contents of the information/analysis do not constitute advice and should not be relied upon in making (or refraining from making) any decision. Any reliance placed upon the information provided by Datanet is the sole responsibility and strictly at the user's risk.
9. In no event will Datanet be liable for any damages (including, without limitation, damages for loss of business projects, or loss of profits) arising in contract, tort or otherwise from the use of or inability to use any of its contents, or from any action taken (or refrained from being taken) as a result of using the analysis or any of its contents. Datanet its directors, owners, editors, officials, employees, distributor and agents or any associate will not be liable for any errors in the information contained or any consequences arising from the use of the contents of the provided information/analysis.
10. If any provision of these terms and conditions is held invalid or illegal or unenforceable for any reason by any court of competent jurisdiction, such provision shall be severed and the remainder of provisions of the terms and conditions shall continue in full force and effect as if the Term of Use had been executed with the invalid, illegal or unenforceable provision eliminated.
11. If there are any discrepancies in the information provided, please bring it to attention of Datanet for suitable rectification measures.

**Buy Online This Complete Book At  
Datanet India eBooks Store**

**[www.indiastatpublications.com](http://www.indiastatpublications.com)**

**or go directly at**

**[http://www.indiastatpublications.com/  
Assembly\\_factbook/Assam/Kokrajhar/ Barama](http://www.indiastatpublications.com/Assembly_factbook/Assam/Kokrajhar/Barama)**



 **indiastat**elections

