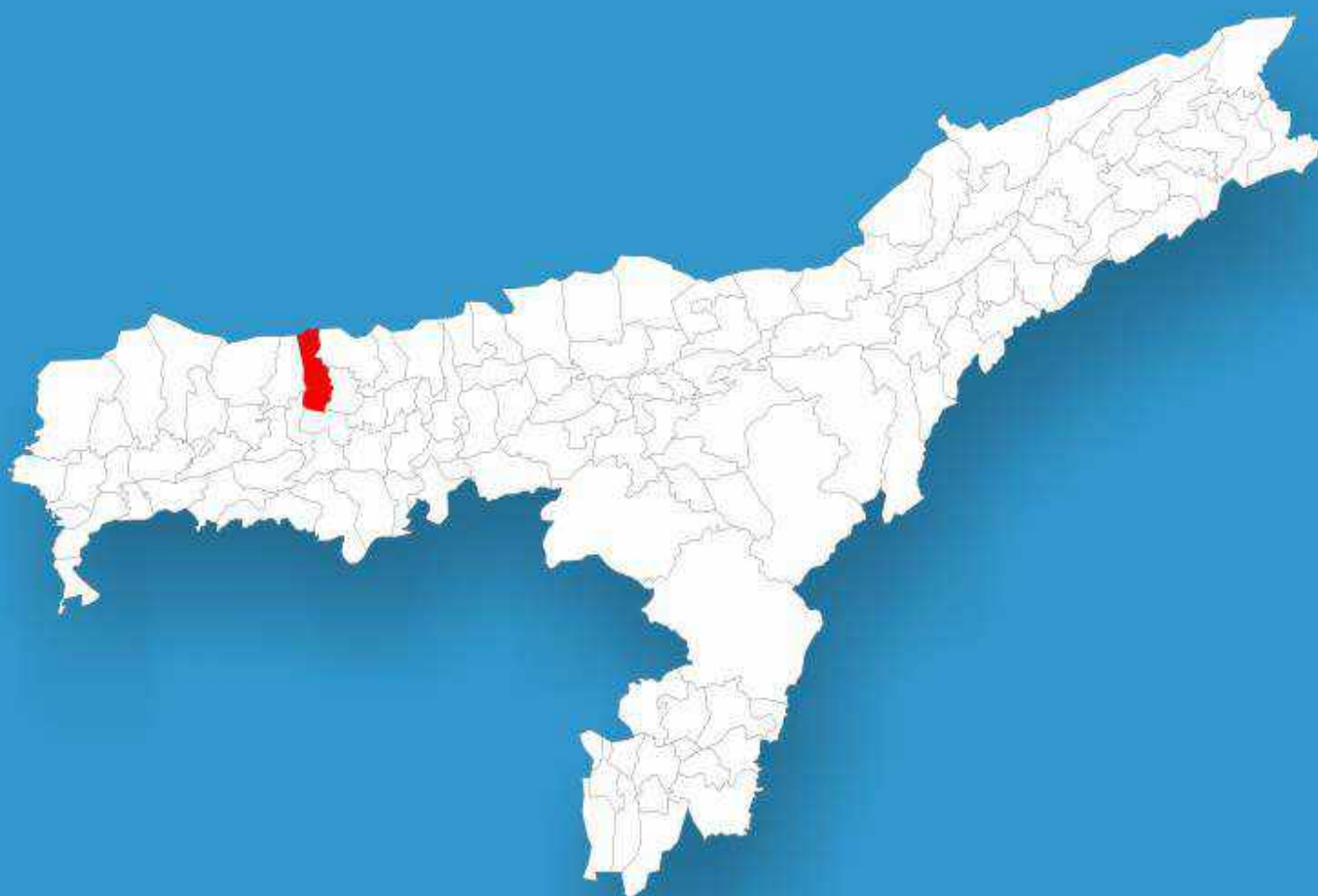




Assam

# Assembly Factbook™

Bhabanipur Assembly Constituency



Key Electoral Data of Bhabanipur  
Assembly Constituency (Vidhan Sabha)

Assam

# Assembly Factbook™

Bhabanipur Assembly Constituency



Bhabanipur Vidhan Sabha

## **Editor & Director**

Dr. R.K. Thukral

## **Research Editor**

Dr. Shafeeq Rahman

## **Compiled, Researched and Published by Datanet India Pvt. Ltd.**

D-100, 1st Floor,

Okhla Industrial Area, Phase-I,  
New Delhi- 110020.

Ph.: 91-11- 43580781-84

Email : support@indiastatpublications.com

Website : www.indiastatelections.com

## **Online Book Store :**

www.indiastatpublications.com

**Report No. :** AFB/AS-041-0125

**ISBN :** 978-93-5313-332-0

**First Edition :** January, 2018

**Eighth Updated Edition :** January, 2025

**Price :** Rs.11500

US\$ 310

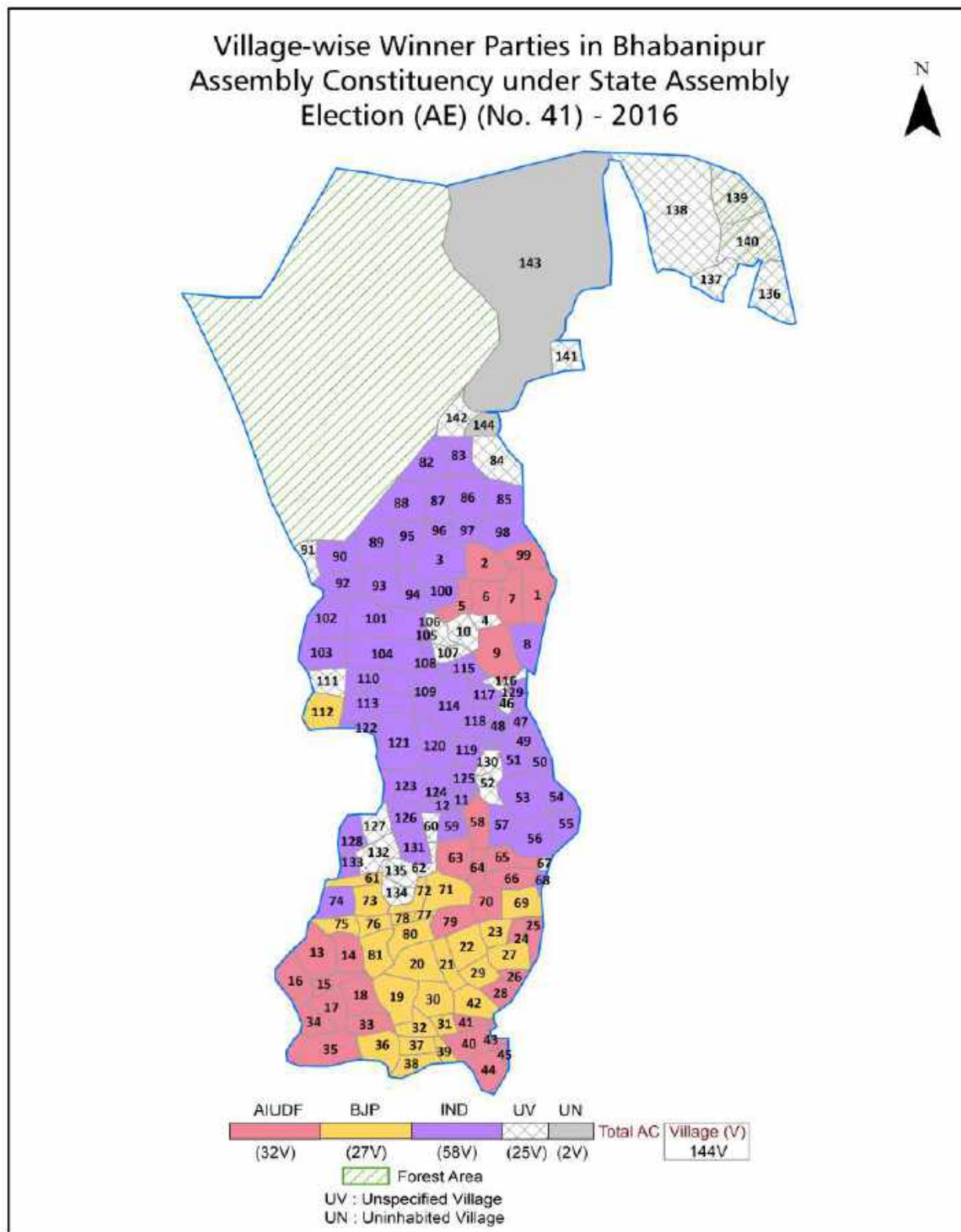
**© Datanet India Pvt. Ltd.**

All rights reserved. No part of this book may be reproduced, stored in a retrieval system or transmitted in any form or by any means, mechanical photocopying, photographing, scanning, recording or otherwise without the prior written permission of the publisher. Please refer to Disclaimer at page no. 155 for the use of this publication.

Printed in India

No.	Particulars	Page No.
	<b>Introduction</b>	
1	Assembly Constituency -(Vidhan Sabha) at a Glance   Features of Assembly as per Delimitation Commission of India (2008)	1-2
	<b>Location and Political Maps</b>	
2	Location Map   Boundaries of Assembly Constituency -(Vidhan Sabha) in District   Boundaries of Assembly Constituency under Parliamentary Constituency -(Lok Sabha)   Village-wise Winner Parties- 2024, 2021, 2019, 2016, 2014, 2011 and 2009	3-10
	<b>Administrative Setup (2011)</b>	
3	District   Sub-district   Towns   Villages   Inhabited Villages   Uninhabited Villages   Village Panchayat   Intermediate Panchayat	11-18
	<b>Demographics (2011)</b>	
4	Population   Households   Rural/Urban Population   Villages by Population Size   Sex Ratio (Total & 0-6 Years)   Religious Population   Social Population   Literacy Rate	19-20
	<b>Electoral Features</b>	
5	Important Dates of Last Elections Held   Electors by Gender   Service Electors   Voters   Voters Turnout   Polling Stations & Average Number of Electors per Polling Station   Electors by Age Group   Present Elected Representatives	21-26
	<b>Historical Summary Election Results</b>	
6	Vote Share of Major Parties   Winning Margin (Number & Percentage)   Polarity of Parties   Summary Result of Assembly Segment of Parliamentary Elections 2024, 2019, 2014, 2009, 2004 and 1999   Summary Result of Assembly Elections 2021, 2016, 2011, 2006, 2001, 1996, 1991, 1985, 1983, 1978, 1972, 1967 and 1962	27-48
	<b>Polling Station Level Election Results</b>	
7	Name and Number of Polling Station 2024, 2021, 2019, 2016, 2014, 2011 and 2009   Polling Station-wise Electors, Voters & Voters Turnout 2024, 2021, 2019, 2016, 2014, 2011 and 2009   Polling Station wise Elections Results 2024, 2021, 2019, 2016, 2014, 2011 and 2009	49-134
	<b>Share of Assembly Constituency</b>	
8	Share of Assembly Constituency -(Vidhan Sabha) in State, District and Parliamentary Constituency -(Lok Sabha)	135
	<b>Socio-Economic Amenities (2011)</b>	
9	Access to Administrative Units   Agricultural, Manufacturing and Industrial Commodities   Demographic Indicators   Education   Health & Manpower   Drinking Water Supply   Sanitation   Entertainment and Recreations Infrastructure   Power   Food Allocation Distribution and Marketing of Agriculture Commodities Infrastructure   Transport and Road Infrastructure   Communication   Banking and Financial Services   Land Use   Irrigation Source	137-151
10	<b>Abbreviation &amp; Sources</b>	153
11	<b>Disclaimer</b>	155

## Location & Political Map



## Administrative Setup

### List of Village Panchayat & Intermediate Panchayat (Block) Name - 2011

Village Name	Village Panchayat Name	Intermediate Panchayat Name
Ananda Pur	-	Bhabanipur
Aouhata	-	Jalah (Part)
Bagariguri	-	Jalah (Part)
Bagaritari	-	Jalah (Part)
Baghmara	-	Jalah (Part)
Bagimari	Geruwapara	Bhabanipur
Bagula Para	Singimari	Bhabanipur
Bamunkutani	Singimari	Bhabanipur
Bangli Para (Para Bengali)	Kalbari	Bhabanipur
Bangti	Chauliabori	Bhabanipur
Barbari	-	Jalah (Part)
Barfena Pathar	-	Jalah (Part)
Bargaon	-	Jalah (Part)
Bartari	-	Jalah (Part)
Batua	-	Bhabanipur
Bhalaguri	Sarupeta	Bhabanipur
Bhogpur	Sarupeta	Bhabanipur
Bhutiapara NC	-	Jalah (Part)
Bhuyapara	-	Jalah (Part)
Borbhitha	Hathinapur	Bhabanipur
Borbori	Geruwapara	Bhabanipur
Borkur	Hathinapur	Bhabanipur
Botiamari	Dhumarpathar	Bhabanipur
Ceki	Hathinapur	Bhabanipur
Chamua Gati	-	Jalah (Part)
Charal Para	Geruwapara	Bhabanipur
Chaulia Bori	Chaulia Bori	Bhabanipur
Chengli Mari	-	Bhabanipur
Chepana NC	-	Jalah (Part)

Contd....

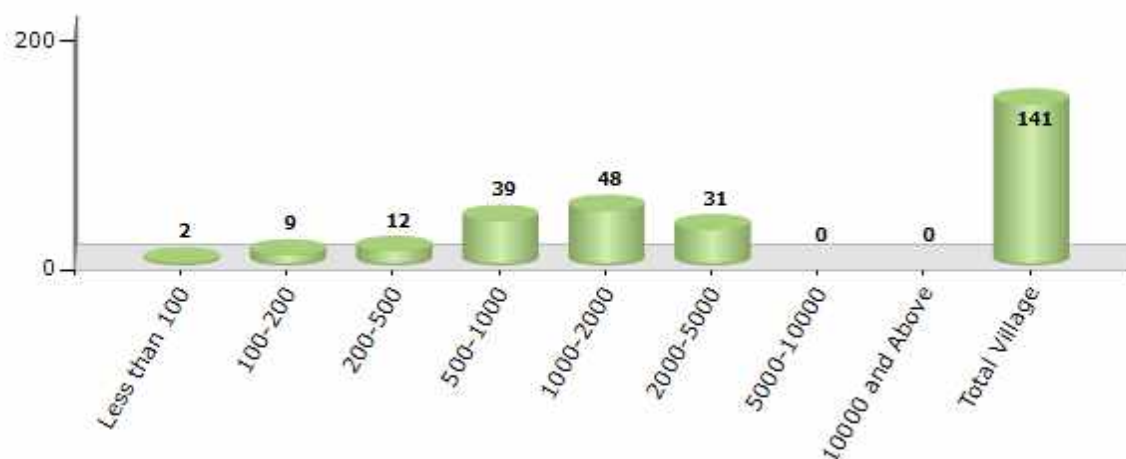


## Demographics

### Number of Villages by Population Size - 2011

Less than 100	100-200	200-500	500-1000	1000-2000	2000-5000	5000-10000	10000 and Above	Total Village
2	9	12	39	48	31	0	0	141

Number of Villages by Population Size - 2011

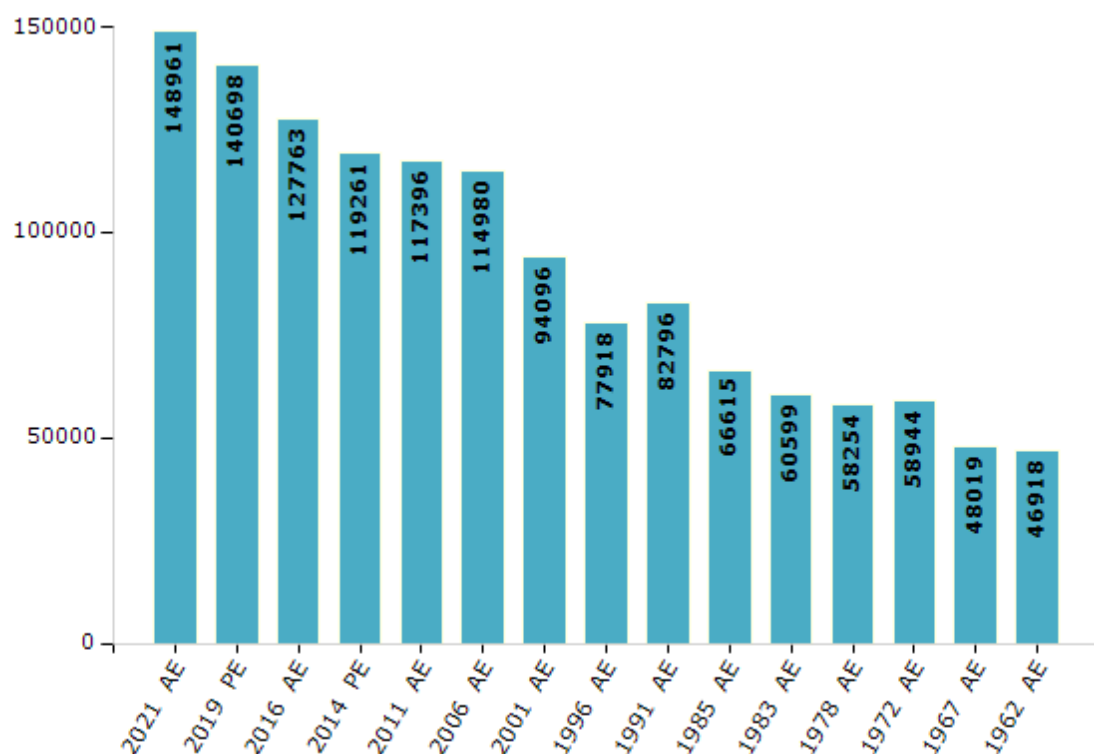


## Electoral Features

### Electors by Male & Female

Year	Male	Female	Others	Total	Year	Male	Female	Others	Total
2021 AE	76247	72714	0	148961	1996 AE	41412	36506	-	77918
2019 PE	72734	67964	0	140698	1991 AE	43250	39546	-	82796
2016 AE	66486	61277	0	127763	1985 AE	36045	30570	-	66615
2014 PE	62484	56777	0	119261	1983 AE	31978	28621	-	60599
2011 AE	60689	56707	0	117396	1978 AE	32891	25363	-	58254
2009 PE	-	-	-	-	1972 AE	31535	27409	-	58944
2006 AE	58974	56006	-	114980	1967 AE	-	-	-	48019
2004 PE	-	-	-	-	1962 AE	-	-	-	46918
2001 AE	50761	43335	-	94096	1957 AE	-	-	-	-
1999 PE	-	-	-	-	1952 AE	-	-	-	-

Number of Electors



**Note :** AE : Assembly Election, PE : Assembly Segment of Parliamentary Election

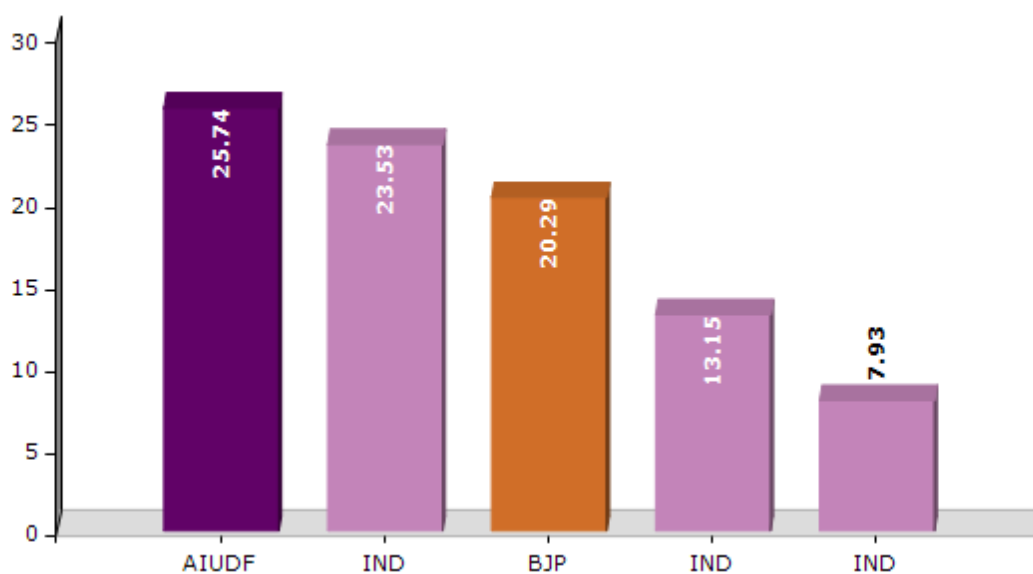


## Historical Summary Election Results

### Summary Result of Assembly Election - 2016

Candidate Name	Party	Votes	Votes %
Abul Kalam Azad	AIUDF	28383	25.74
Phanihdar Talukdar	IND	25944	23.53
Manoj Baruah	BJP	22380	20.29
Milan Baro	IND	14500	13.15
Kanak Chandra Baro	IND	8748	7.93
Rajib Das	INC	6620	6
Kazi Shamsul Arfin	RSSC	921	0.84
Bhupendra Kalita	IND	511	0.46
Satyacharan Arjya	RPI(A)	447	0.41
Anowar Islam Akand	RAJPA	401	0.36
Haidar Ali	IND	378	0.34
Meser Mollah	IND	341	0.31
	NOTA	706	0.64

Votes Percentage of Top Parties - 2016



## Polling Station Level Election Results

### Number and Name of Polling Stations (PS) (2016)

Number of Polling Stations	Name of Polling Stations	Number of Polling Stations	Name of Polling Stations
1	792 No. Karebari L.P. School	22	1088/2 No. Madhapur L.P. School (L-Part)
2	1533 No. Bhuyapara L.P. School	23	93/1 No. Pakgriguri L.P. School (R-Part)
3	314 No. Kumguri L.P. School (R-Part)	24	93/1 No. Pakgriguri L.P. School (L-Part)
4	314 No. Kumguri L.P. School (L-Part)	25	1045 No. Dhumarpathar L.P. School
5	Rupahi High School (R-Part)	26	153 No. Dakshin Dhumarpathar L.P. School
6	Rupahi High School (L-Part)	27	903 No. Silapatni L.P. School
7	1135 No. Goshaihbitha L.P. School	28	478 No. Baghmara L.P. School
8	1809 No. Ghoramara Topoban Lps	29	975 No. Pakalagi L.P. School
9	Bar Majra Bodo Hs (R-Part)	30	Baitamari L.P. School
10	Bar Majra Bodo Hs (L-Part)	31	760 No. Changlimari L.P. School
11	282 No. Bar Majra L.P. School	32	1047 No. Saru Gati L.P. School (R-Pt)
12	63 No. Hachara L.P. School (R-Part)	33	1047 No. Saru Gati L.P. School (L-Pt)
13	63 No. Hachara L.P. School (L-Part)	34	687 No. Maslabari L.P. School
14	603 No. Palchiguri L.P. School	35	919 No. Saraniya Alubari L.P. School
15	132 No. Kamlabari L.P. School	36	1458 No. Dakshin Tangabari L.P. School
16	920 No. Udyaguri L.P. School	37	301 No. Karnachara L.P. School
17	1134 No. Aohata L.P. School	38	Katalmurighat High School
18	556 No. Salbari L.P. School	39	828/1 No. Halangabari L.P. School
19	1027/1 No. Panpara L.P. School (R-Part)	40	1534 No. Madhya Halangabari L.P. School
20	1027/1 No. Panpara L.P. School (L-Part)	41	73/1 No. Gati L.P. School (R-Part)
21	1088/2 No. Madhapur L.P. School (R-Part)	42	73/1 No. Gati L.P. School (L-Part)

Contd....

## Polling Station Level Election Results

### Polling Station-wise Votes Secured by Overall Top Five Parties in Bhabanipur Assembly in Assembly Election (AE) under Kokrajhar Parliamentary Constituency in Assam (2016)

Number of Polling Station	Winner - Abul Kalam Azad (AIUDF)	Runner-up - Phanihdar Talukdar (IND)	3rd - Manoj Baruah (BJP)	4th - Milan Baro (IND)	5th - Kanak Chandra Baro (IND)	NOTA	Other	Total Votes Secured
36	6	137	101	311	107	4	37	703
37	49	93	103	270	299	2	26	842
38	113	332	145	14	77	9	39	729
39	406	104	71	4	127	6	46	764
40	232	79	161	2	3	2	33	512
41	7	464	75	230	189	6	53	1024
42	4	451	31	41	5	0	17	549
43	7	340	25	245	51	11	30	709
44	3	422	62	473	77	9	39	1085
45	9	252	88	200	17	3	25	594
46	6	364	159	178	145	5	20	877
47	9	346	202	389	89	11	29	1075
48	10	184	313	142	24	2	27	702
49	8	385	239	20	5	3	18	678
50	5	148	229	263	43	8	33	729
51	7	306	68	159	33	4	27	604
52	5	354	114	70	13	1	73	630
53	1	35	77	177	142	5	35	472
54	4	115	41	269	78	2	38	547
55	2	83	21	288	266	9	60	729
56	5	5	53	176	200	3	14	456
57	3	258	99	46	46	3	16	471
58	0	7	38	205	82	1	8	341
59	4	117	119	236	337	5	28	846
60	11	105	148	378	218	8	27	895
61	7	37	99	226	53	2	16	440
62	3	142	154	59	59	3	9	429
63	6	236	118	23	77	3	20	483
64	3	333	74	2	5	1	32	450
65	5	397	92	11	5	6	21	537
66	7	228	138	47	16	4	32	472
67	5	170	33	149	52	3	18	430
68	2	392	43	36	10	1	20	504
69	8	398	47	9	14	2	26	504
70	9	519	161	38	19	9	81	836

Contd....

## Polling Station Level Election Results

**Winner, Runner-up and 3rd Party Position & Winning Margin According to Polling Stations in Bhabanipur Assembly in Assembly Election (AE) under Kokrajhar Parliamentary Constituency in Assam (2016)**

Polling Station Number	Winner Party	Winner Votes (%)	Runner-up Party	Runner-up Votes (%)	Winning Margin Votes (%)	Third Party	Third Party Votes (%)	Other Votes (%)
71	IND (PT)	235 (45.19)	IND (MB)	119 (22.88)	116 (22.31)	BJP	91 (17.5)	75 (14.42)
72	IND (PT)	297 (75)	BJP	78 (19.7)	219 (55.3)	IND (MB)	11 (2.78)	10 (2.53)
73	IND (PT)	597 (83.26)	BJP	47 (6.56)	550 (76.7)	INC	21 (2.93)	52 (7.25)
74	IND (PT)	753 (80.19)	BJP	113 (12.03)	640 (68.16)	IND (KCB)	20 (2.13)	53 (5.64)
75	IND (PT)	673 (78.35)	BJP	128 (14.9)	545 (63.45)	IND (KCB)	13 (1.51)	45 (5.24)
76	IND (MB)	316 (36.96)	BJP	249 (29.12)	67 (7.84)	IND (KCB)	167 (19.53)	123 (14.39)
77	BJP	243 (37.56)	IND (PT)	171 (26.43)	72 (11.13)	IND (MB)	135 (20.87)	98 (15.15)
78	BJP	365 (62.5)	IND (PT)	182 (31.16)	183 (31.34)	INC	16 (2.74)	21 (3.6)
79	IND (MB)	360 (45.57)	BJP	184 (23.29)	176 (22.28)	IND (KCB)	128 (16.2)	118 (14.94)
80	AIUDF	301 (53.94)	IND (PT)	189 (33.87)	112 (20.07)	BJP	36 (6.45)	32 (5.73)
81	AIUDF	475 (74.92)	IND (PT)	114 (17.98)	361 (56.94)	INC	15 (2.37)	30 (4.73)
82	AIUDF	634 (71.72)	IND (PT)	173 (19.57)	461 (52.15)	INC	21 (2.38)	56 (6.33)
83	AIUDF	139 (35.73)	IND (PT)	106 (27.25)	33 (8.48)	IND (KCB)	66 (16.97)	78 (20.05)
84	IND (PT)	431 (70.31)	BJP	136 (22.19)	295 (48.12)	IND (MB)	17 (2.77)	29 (4.73)
85	IND (PT)	580 (72.5)	BJP	87 (10.88)	493 (61.62)	IND (MB)	42 (5.25)	91 (11.38)
86	AIUDF	496 (72.73)	IND (PT)	147 (21.55)	349 (51.18)	INC	7 (1.03)	32 (4.69)
87	IND (PT)	497 (87.19)	BJP	55 (9.65)	442 (77.54)	INC	7 (1.23)	11 (1.93)
88	IND (PT)	388 (57.14)	AIUDF	227 (33.43)	161 (23.71)	BJP	26 (3.83)	38 (5.6)
89	IND (PT)	502 (70.8)	BJP	110 (15.51)	392 (55.29)	INC	39 (5.5)	58 (8.18)
90	AIUDF	414 (55.05)	IND (PT)	293 (38.96)	121 (16.09)	INC	18 (2.39)	27 (3.59)
91	AIUDF	463 (66.24)	IND (PT)	190 (27.18)	273 (39.06)	INC	19 (2.72)	27 (3.86)
92	AIUDF	376 (51.72)	IND (PT)	273 (37.55)	103 (14.17)	INC	31 (4.26)	47 (6.46)
93	AIUDF	485 (65.28)	IND (PT)	199 (26.78)	286 (38.5)	INC	24 (3.23)	35 (4.71)
94	IND (PT)	355 (45.22)	BJP	329 (41.91)	26 (3.31)	IND (MB)	34 (4.33)	67 (8.54)
95	BJP	715 (74.17)	IND (PT)	119 (12.34)	596 (61.83)	IND (MB)	40 (4.15)	90 (9.34)
96	BJP	572 (80.56)	IND (PT)	67 (9.44)	505 (71.12)	IND (MB)	32 (4.51)	39 (5.49)
97	AIUDF	626 (81.19)	IND (PT)	68 (8.82)	558 (72.37)	INC	50 (6.49)	27 (3.5)
98	AIUDF	526 (73.67)	INC	125 (17.51)	401 (56.16)	IND (PT)	29 (4.06)	34 (4.76)
99	IND (PT)	333 (53.19)	BJP	239 (38.18)	94 (15.01)	INC	27 (4.31)	27 (4.31)
100	BJP	314 (61.09)	IND (PT)	143 (27.82)	171 (33.27)	INC	27 (5.25)	30 (5.84)
101	BJP	287 (67.85)	IND (PT)	98 (23.17)	189 (44.68)	INC	17 (4.02)	21 (4.96)
102	BJP	488 (60.1)	INC	113 (13.92)	375 (46.18)	IND (MB)	85 (10.47)	126 (15.52)
103	BJP	391 (65.17)	IND (PT)	170 (28.33)	221 (36.84)	INC	17 (2.83)	22 (3.67)
104	BJP	311 (56.65)	IND (PT)	207 (37.7)	104 (18.95)	INC	12 (2.19)	19 (3.46)
105	BJP	462 (61.76)	IND (PT)	187 (25)	275 (36.76)	INC	48 (6.42)	51 (6.82)

Contd....

## Socio-Economic Amenities - Rural

### Access to Education Facilities

Particulars	Number of Villages (% of Population)				
	Available	Not Available	If Not Available (Distance of Nearest Facility)		
			A	B	C
Govt. Primary School	134 (99)	8 (1)	1 (0)	0 (0)	0 (0)
Private Primary School	44 (32)	98 (68)	2 (0)	0 (0)	0 (0)
Govt. Middle School	72 (65)	70 (35)	45 (22)	2 (2)	0 (0)
Private Middle School	18 (14)	124 (86)	9 (2)	0 (0)	0 (0)
Govt. Secondary School	18 (19)	124 (81)	93 (59)	24 (16)	1 (0)
Private Secondary School	5 (6)	137 (94)	2 (1)	0 (0)	0 (0)
Govt. Senior Secondary School	9 (9)	133 (91)	57 (39)	53 (33)	17 (13)
Private Senior Secondary School	1 (1)	141 (99)	5 (5)	0 (0)	0 (0)
Govt. Arts and Science Degree College	9 (9)	133 (91)	9 (6)	45 (30)	76 (54)
Private Arts and Science Degree College	0 (0)	142 (100)	0 (0)	0 (0)	1 (0)
Govt. Engineering College	0 (0)	142 (100)	0 (0)	0 (0)	142 (100)
Private Engineering College	0 (0)	142 (100)	0 (0)	0 (0)	0 (0)
Govt. Medicine College	0 (0)	142 (100)	0 (0)	0 (0)	142 (100)
Private Medicine College	0 (0)	142 (100)	0 (0)	0 (0)	0 (0)
Govt. Management Institute	0 (0)	142 (100)	0 (0)	0 (0)	142 (100)
Private Management Institute	0 (0)	142 (100)	0 (0)	0 (0)	0 (0)
Govt. Polytechnic	0 (0)	142 (100)	0 (0)	0 (0)	131 (92)
Private Polytechnic	0 (0)	142 (100)	0 (0)	0 (0)	0 (0)
Govt. Vocational Training School/ITI	1 (1)	141 (99)	0 (0)	0 (0)	132 (91)
Private Vocational Training School/ITI	0 (0)	142 (100)	1 (1)	0 (0)	0 (0)
Govt. Non Formal Training Centre	1 (1)	141 (99)	1 (0)	0 (0)	105 (72)
Private Non Formal Training Centre	0 (0)	142 (100)	1 (1)	0 (0)	3 (3)
Govt. School For Disabled	0 (0)	142 (100)	0 (0)	0 (0)	88 (61)
Private School For Disabled	6 (4)	136 (96)	4 (3)	0 (0)	5 (4)
Government Others	0 (0)	142 (100)	0 (0)	0 (0)	1 (0)
Private Others	0 (0)	142 (100)	0 (0)	0 (0)	0 (0)

Note : Distance A : Less than 5 km; B : Between 5-10 km; C : 10+ km.; Source : Data Analysis is based on 2011 Census.

## DISCLAIMER

The Terms of Use and Disclaimer of Datanet India Private Limited (hereinafter referred to as "Datanet") for use of this analysis report of **Bhabanipur Assembly Constituency (Bhabanipur Vidhan Sabha)** :-

1. **Assembly Factbook™** is a Registered Trade Mark owned by Datanet.
2. All the maps are sketched and graphical representation only and have not been drawn to the scale and also not to represent the actual geographical area or boundary of the unit.
3. The data for the aforesaid analysis is based on authentic sources and has been culled from the various publications of Census, CSO and NSSO for district and block level data, various central and state government departments, Central & State Elections Commissions and the concerned Returning Officers' releases, Electoral Rolls, Election results and allied publications, internal assessment, surveys, estimates and analysis. Therefore, certain adjustment of data at micro level may have been done to arrive closer to the macro data.
4. Data have been provided on an "As Is" and "As AVAILABLE" basis
5. The colours shown in the maps or diagram and charts of a particular party, alliance or AC are indicative and do not represent them.
6. This publication which includes maps, sheets, graphs and data would be the property under copyright of Datanet only. The user may use these for its internal study, analysis and research purposes. It's public display, re-selling or any commercial uses by the user are not allowed.
7. Datanet has taken due care and caution in compilation and processing of data and allied information, but does not guarantee the accuracy, adequacy or completeness of any information/analysis and will be not responsible for any errors or omissions or for the results obtained from the use of such information/analysis.
8. All the contents for the publication have been culled from various authentic sources and Datanet reasonably believes such sources to be reliable, but does not make any representations, express or implied as to the accuracy or fitness of use of such information. The information or contents of the information/analysis do not constitute advice and should not be relied upon in making (or refraining from making) any decision. Any reliance placed upon the information provided by Datanet is the sole responsibility and strictly at the user's risk.
9. In no event will Datanet be liable for any damages (including, without limitation, damages for loss of business projects, or loss of profits) arising in contract, tort or otherwise from the use of or inability to use any of its contents, or from any action taken (or refrained from being taken) as a result of using the analysis or any of its contents. Datanet its directors, owners, editors, officials, employees, distributor and agents or any associate will not be liable for any errors in the information contained or any consequences arising from the use of the contents of the provided information/analysis.
10. If any provision of these terms and conditions is held invalid or illegal or unenforceable for any reason by any court of competent jurisdiction, such provision shall be severed and the remainder of provisions of the terms and conditions shall continue in full force and effect as if the Term of Use had been executed with the invalid, illegal or unenforceable provision eliminated.
11. If there are any discrepancies in the information provided, please bring it to attention of Datanet for suitable rectification measures.

**Buy Online This Complete Book At  
Datanet India eBooks Store**

**[www.indiastatpublications.com](http://www.indiastatpublications.com)**

**or go directly at**

**[http://www.indiastatpublications.com/  
Assembly\\_factbook/Assam/Kokrajhar/ Bhabanipur](http://www.indiastatpublications.com/Assembly_factbook/Assam/Kokrajhar/Bhabanipur)**



 **indiastat**elections

