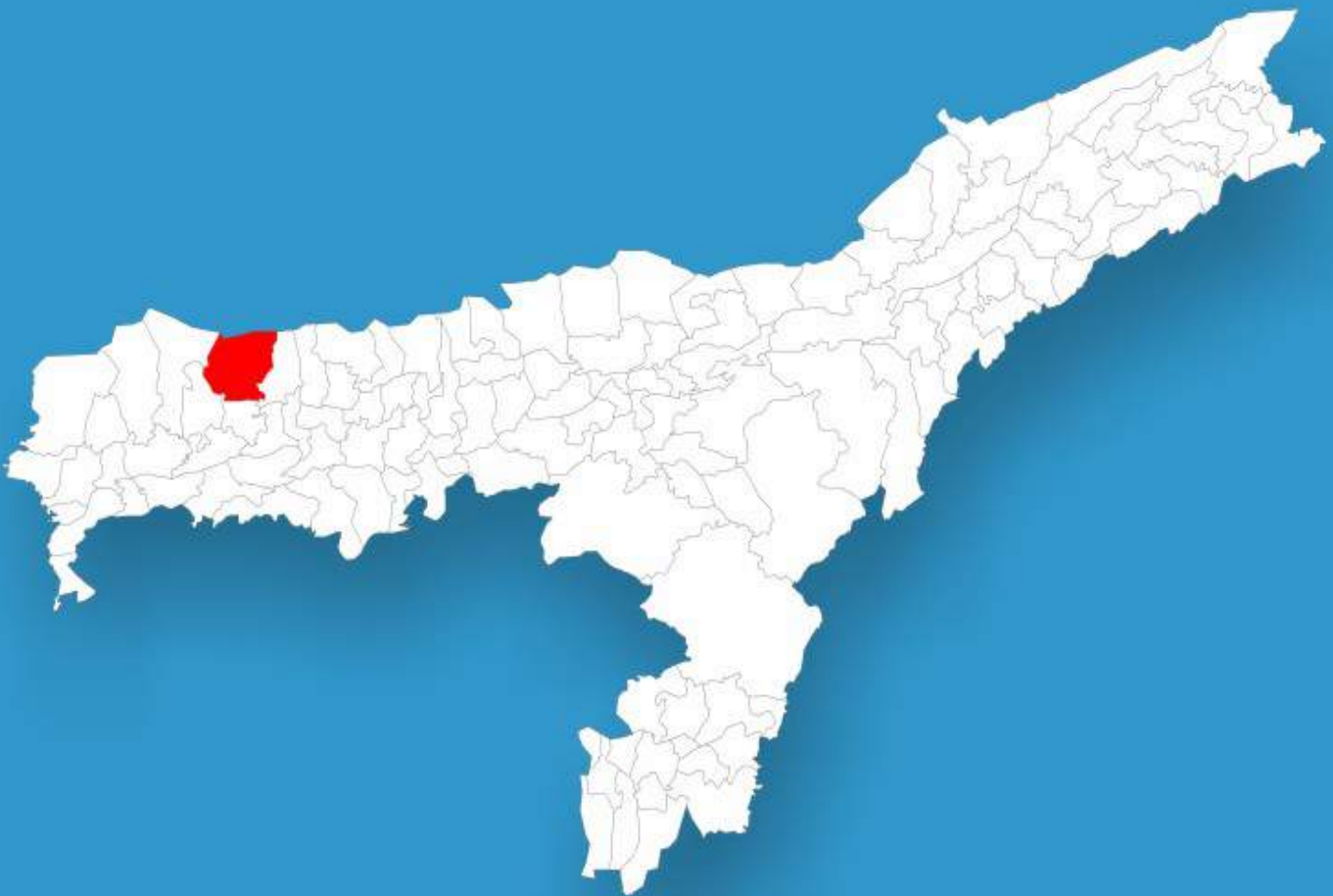




Assam

# Assembly Factbook™

Bijni Assembly Constituency



Key Electoral Data of Bijni  
Assembly Constituency (Vidhan Sabha)

Assam

# Assembly Factbook™

Bijni Assembly Constituency



Bijni Vidhan Sabha

## **Editor & Director**

Dr. R.K. Thukral

## **Research Editor**

Dr. Shafeeq Rahman

## **Compiled, Researched and Published by Datanet India Pvt. Ltd.**

D-100, 1st Floor,

Okhla Industrial Area, Phase-I,  
New Delhi- 110020.

Ph.: 91-11- 43580781-84

Email : support@indiastatpublications.com

Website : www.indiastatelections.com

## **Online Book Store :**

www.indiastatpublications.com

**Report No. :** AFB/AS-033-0123

**ISBN :** 978-93-5313-334-4

**First Edition :** January, 2018

**Sixth Updated Edition :** January, 2023

**Price :** Rs. 11500/-

US\$ 310

## **© Datanet India Pvt. Ltd.**

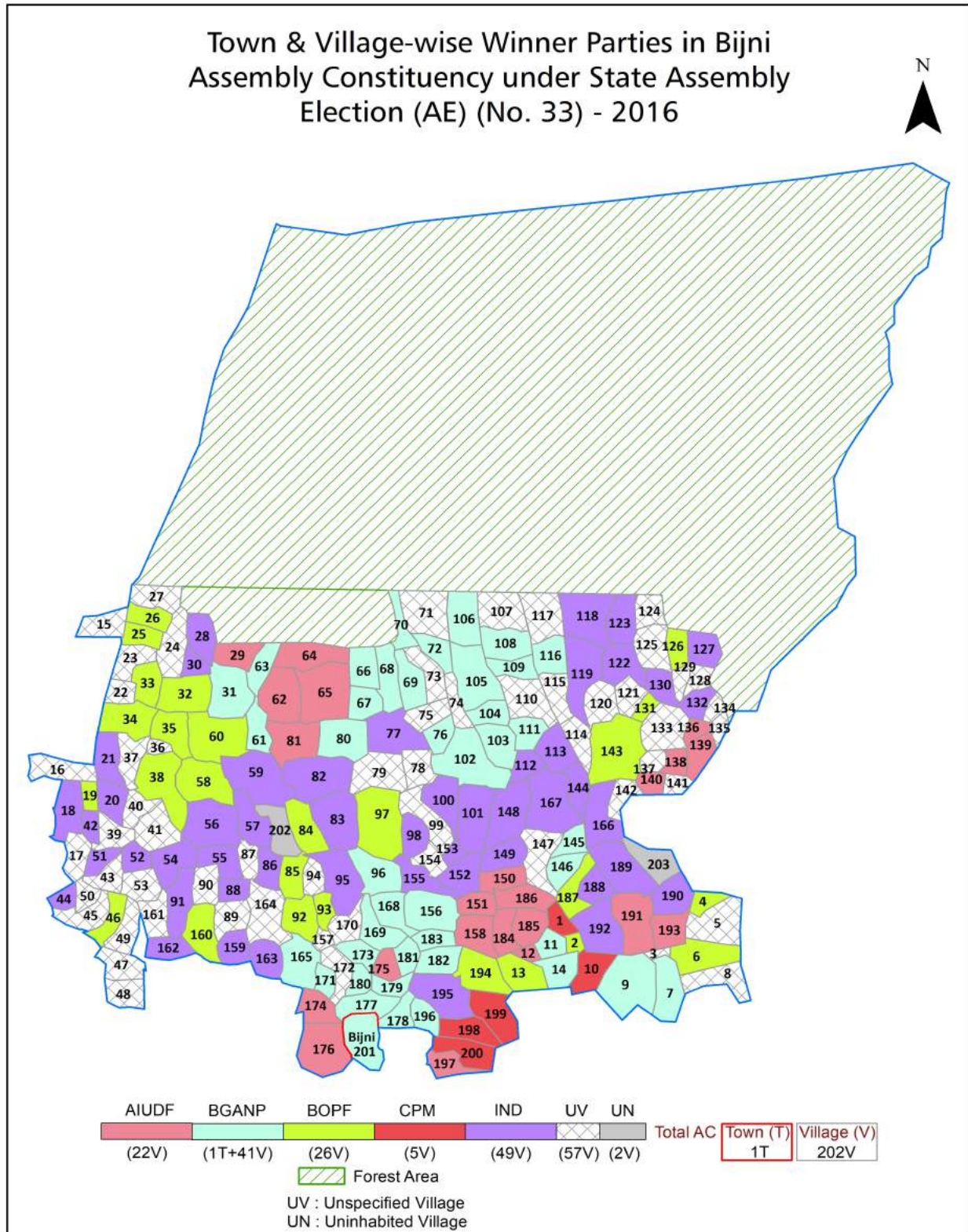
All rights reserved. No part of this book may be reproduced, stored in a retrieval system or transmitted in any form or by any means, mechanical photocopying, photographing, scanning, recording or otherwise without the prior written permission of the publisher. Please refer to Disclaimer at page no. 170 for the use of this publication.

Printed in India

No.	Particulars	Page No.
	<b>Introduction</b>	
1	Assembly Constituency -(Vidhan Sabha) at a Glance   Features of Assembly as per Delimitation Commission of India (2008)	1-2
	<b>Location and Political Maps</b>	
2	Location Map   Boundaries of Assembly Constituency -(Vidhan Sabha) in District   Boundaries of Assembly Constituency under Parliamentary Constituency -(Lok Sabha)   Town & Village-wise Winner Parties- 2021, 2019, 2016, 2014, 2011 and 2009	3-10
	<b>Administrative Setup (2011)</b>	
3	District   Sub-district   Towns   Villages   Inhabited Villages   Uninhabited Villages   Village Panchayat   Intermediate Panchayat	11-21
	<b>Demographics (2011)</b>	
4	Population   Households   Rural/Urban Population   Towns and Villages by Population Size   Sex Ratio (Total & 0-6 Years)   Religious Population   Social Population   Literacy Rate	22-23
	<b>Electoral Features</b>	
5	Important Dates of Last Elections Held   Electors by Gender   Service Electors   Voters   Voters Turnout   Polling Stations & Average Number of Electors per Polling Station   Electors by Age Group   Present Elected Representatives	24-29
	<b>Historical Summary Election Results</b>	
6	Vote Share of Major Parties   Winning Margin (Number & Percentage)   Polarity of Parties   Summary Result of Assembly Segment of Parliamentary Elections 2019, 2014, 2009, 2004 and 1999   Summary Result of Assembly Elections 2021, 2016, 2011, 2006, 2001, 1996, 1991, 1985, 1978, 1972, 1967, 1962, and 1952	30-51
	<b>Polling Station Level Election Results</b>	
7	Name and Number of Polling Station 2021, 2019, 2016, 2014, 2011 and 2009   Polling Station-wise Electors, Voters & Voters Turnout 2021, 2019, 2016, 2014, 2011 and 2009   Polling Station wise Elections Results 2021, 2019, 2016, 2014, 2011 and 2009	52-149
	<b>Share of Assembly Constituency</b>	
8	Share of Assembly Constituency -(Vidhan Sabha) in State, District and Parliamentary Constituency -(Lok Sabha)	150
	<b>Socio-Economic Amenities (2011)</b>	
9	Access to Administrative Units   Agricultural, Manufacturing and Industrial Commodities   Demographic Indicators   Education   Health & Manpower   Drinking Water Supply   Sanitation   Entertainment and Recreations Infrastructure   Power   Food Allocation Distribution and Marketing of Agriculture Commodities Infrastructure   Transport and Road Infrastructure   Communication   Banking and Financial Services   Land Use   Irrigation Source	152-166
10	<b>Abbreviation &amp; Sources</b>	168
11	<b>Disclaimer</b>	170



Location & Political Map



## Administrative Setup

### List of Village Panchayat & Intermediate Panchayat (Block) Name - 2011

Village Name	Village Panchayat Name	Intermediate Panchayat Name
Abdaguri No. 1	Hakua Serfang	Borobazar
Abdaguri No.2	Hakua Sarfang V.C.D.C	Borobazar
Agrang No. 1	-	Borobazar
Agrang no.2	-	Borobazar
Amaraguri	Borobazar	Borobazar
Andhargaon	Panbari V.C.D.C	Borobazar
Bagargaon	Bagargaon	Borobazar
Bagidara No. 1	Thaisobari	Borobazar
Ballamguri	Borobazar V.C.D.C	Borobazar
Ballimari	Panbari V.C.D.C	Borobazar
Bamunijhara	-	Borobazar
Bangaljhora	Dewanpara	Manikpur (Part)
Baripara	Patiladoha	Manikpur (Part)
Baripara (Banduguri)	Borolaogaon	Borobazar
Baripara No. 1	Borobazar V.C.D.C	Borobazar
Baripara No. 2	Borobazar	Borobazar
Barlawgaon	-	Borobazar
Barlesiagaon	-	Manikpur (Part)
Barpathar No.1	Barpathar V.C.D.C	Borobazar
Barpathar No.2	Barpathar V.C.D.C	Borobazar
Barpathar No.3	Barpathar V.C.D.C	Borobazar
Barshijhara	Panbari	Borobazar
Bashbari [Ambari] No.1	Mongalian	Borobazar
Bashbari [Ambari] No.2	Mongalian	Borobazar
Batabari	Poslabari Gurgaon	Manikpur (Part)
Bedlangkhaity	Alukhunda	Manikpur (Part)
Betbari No.1	Bagargaon	Borobazar
Betbari No.2	Bagorgaon	Borobazar
Betnapara	Pachalabari	Borobazar

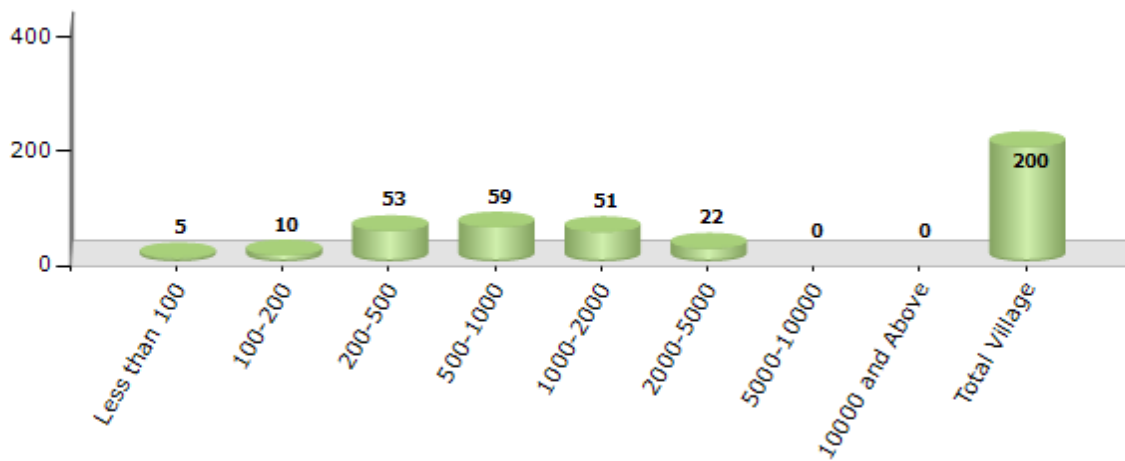
Contd....

**Demographics**

**Number of Villages by Population Size - 2011**

Less than 100	100-200	200-500	500-1000	1000-2000	2000-5000	5000-10000	10000 and Above	Total Village
5	10	53	59	51	22	0	0	200

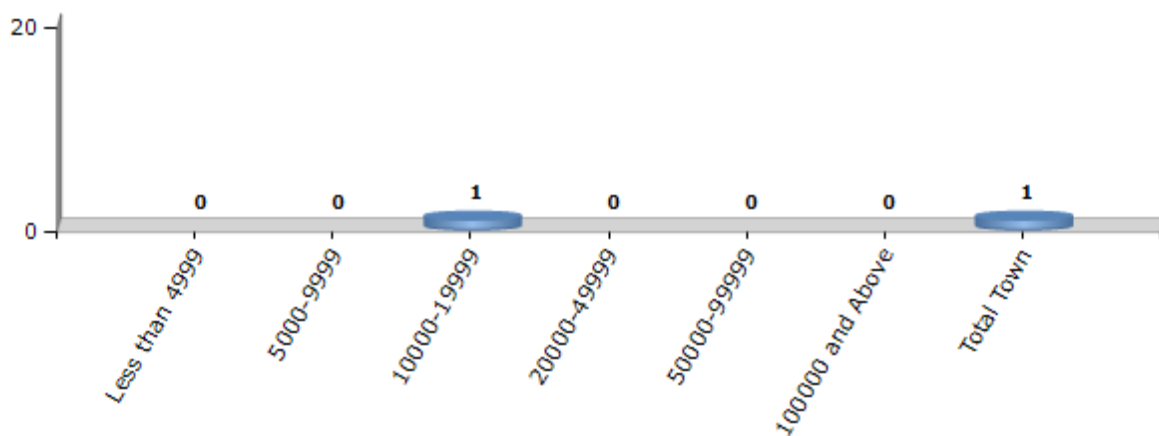
Number of Villages by Population Size - 2011



**Number of Towns by Population Size - 2011**

Less than 4999	5000-9999	10000-19999	20000-49999	50000-99999	100000 and Above	Total Town
0	0	1	0	0	0	1

Number of Towns by Population Size - 2011

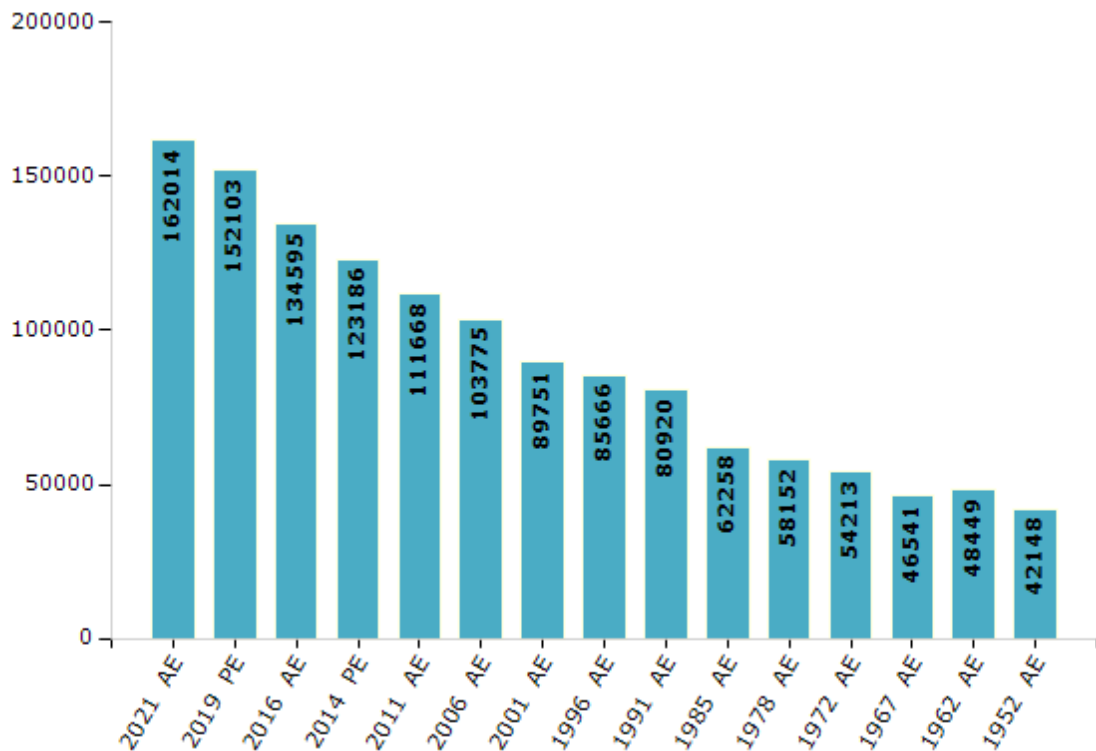


## Electoral Features

### Electors by Male & Female

Year	Male	Female	Others	Total	Year	Male	Female	Others	Total
2021 AE	82829	79185	0	162014	1996 AE	45325	40341	-	85666
2019 PE	78585	73517	1	152103	1991 AE	42794	38126	-	80920
2016 AE	70044	64551	0	134595	1985 AE	32883	29375	-	62258
2014 PE	64308	58878	0	123186	1983 AE	-	-	-	-
2011 AE	59125	52543	0	111668	1978 AE	30854	27298	-	58152
2009 PE	-	-	-	-	1972 AE	29218	24995	-	54213
2006 AE	55551	48224	-	103775	1967 AE	-	-	-	46541
2004 PE	-	-	-	-	1962 AE	-	-	-	48449
2001 AE	46011	43740	-	89751	1957 AE	-	-	-	-
1999 PE	-	-	-	-	1952 AE	-	-	-	42148

Number of Electors



**Note :** AE : Assembly Election, PE : Assembly Segment of Parliamentary Election

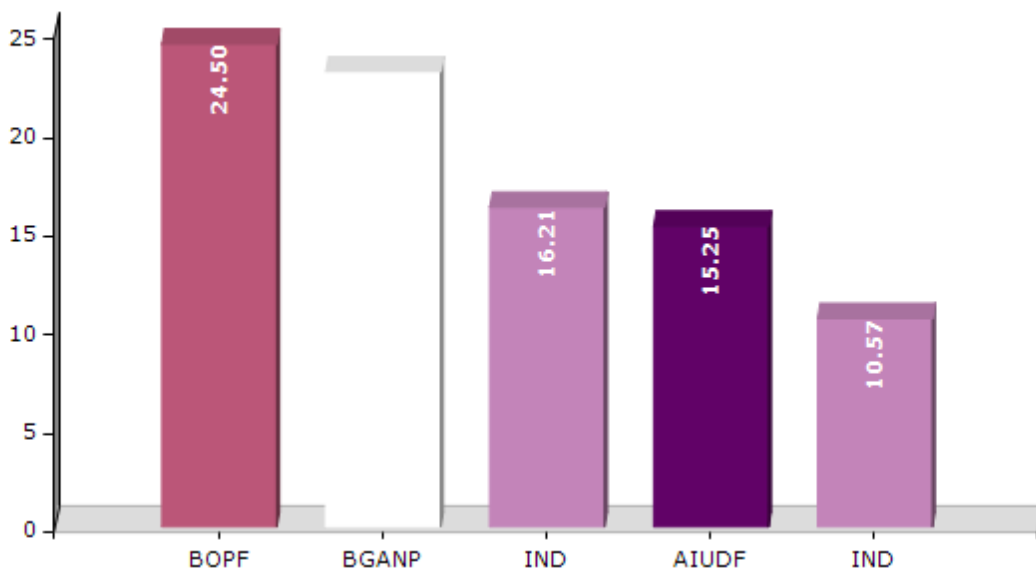


## Historical Summary Election Results

### Summary Result of Assembly Election - 2016

Candidate Name	Party	Votes	Votes %
Kamal Shing Narzary	BOPF	29240	24.5
Ajay Kumar Ray	BGANP	27562	23.09
Santosh Khakhlary	IND	19350	16.21
Kamaleswar Ray	AIUDF	18197	15.25
Khalilur Rahman	IND	12619	10.57
Gajendra Barman	CPM	5991	5.02
Biswajit Ray	INC	3861	3.23
Philip Marandi	JDP	1236	1.04
	NOTA	1306	1.09

Votes Percentage of Top Parties - 2016



## Polling Station Level Election Results

### Number and Name of Polling Stations (PS) (2016)

Number of Polling Stations	Name of Polling Stations	Number of Polling Stations	Name of Polling Stations
1	736 No. Puradia L.P. School (Room No. 1)	22	895 No. Sikajhora L.P. School (Room No. 1)
2	736 No. Puradia L.P. School (Room No. 2)	23	895 No. Sikajhora L.P. School (Room No. 2)
3	1 No. Dongsiapara L.P. School (Room No. 1)	24	Samaj Kalyan M.E. School
4	1 No. Dongsiapara L.P. School (Room No. 2)	25	445 No. Bishnupur L.P. School (Room No. 1)
5	798 No. Kumarsali L.P. School	26	445 No. Bishnupur L.P. School (Room No. 2)
6	222 No. Batabari L.P. School (Room No. 1)	27	607 No. Dailongjhar L.P. School (Room No. 1)
7	222 No. Batabari L.P. School (Room No. 2)	28	607 No. Dailongjhar L.P. School (Room No. 2)
8	Janata High School (Room No. 1)	29	890 No. Lakhijhora L.P. School (Room No. 1)
9	Bhumkipara (Ballamguri)L.P. School	30	890 No. Lakhijhora L.P. School (Room No. 2)
10	880 No.Oxiguri L.P. School (Room No. 1)	31	Barpathar M.E. School (Room No. 1)
11	880 No.Oxiguri L.P. School (Room No. 2)	32	Barpathar M.E. School (Room No. 2)
12	494 No Dangsiapara L.P. School (Room No. 1)	33	239 No. Barshijhora L.P. School (Room No. 1)
13	494 No Dangsiapara L.P. School (Room No. 2)	34	239 No. Barshijhora L.P. School (Room No. 2)
14	483 No. Dakhin Makra L.P. School	35	606 No. Kochubil L.P. School (Room No. 1)
15	853 No. Debapur L.P. School	36	606 No. Kochubil L.P. School (Room No. 2)
16	860 No. Brindaban Adarsha Prathamik Bidyalaya	37	241 No. Panbari Girls J.B. School
17	797 No. Daranga Alauri L.P. School (Room No. 1)	38	1135 No. Bagidwara L.P. School
18	797 No. Daranga Alauri L.P. School (Room No. 2)	39	1 No. Burisuta Bridaban L.P. School
19	797 No. Daranga Alauri L.P. School (Room No. 3)	40	Panbari High School (Room No. 1)
20	Agrang M.E.School (Room No. 1)	41	Panbari High School (Room No. 2)
21	Agrang M.E.School (Room No. 2)	42	Panbari High School (Room No. 3)

Contd....

**Polling Station Level Election Results**

**Polling Station-wise Votes Secured by Overall Top Five Parties in Bijni Assembly in Assembly Election (AE) under Kokrajhar Parliamentary Constituency in Assam (2016)**

Number of Polling Station	Winner - Kamal Shing Narzary (BOPF)	Runner-up - Ajay Kumar Ray (BGANP)	3rd - Santosh Khakhlary (IND)	4th - Kamaleswar Ray (AIUDF)	5th - Khalilur Rahman (IND)	NOTA	Other	Total Votes Secured
36	163	2	369	6	4	17	8	569
37	300	0	362	8	7	29	6	712
38	197	4	46	520	152	7	57	983
39	374	4	382	13	17	13	14	817
40	332	2	83	5	35	1	22	480
41	283	4	154	5	7	2	2	457
42	310	1	254	11	51	6	6	639
43	193	3	33	387	168	17	17	818
44	53	2	16	431	35	1	10	548
45	71	1	19	401	291	5	12	800
46	207	4	73	233	199	6	19	741
47	203	2	340	12	117	18	18	710
48	159	170	125	11	138	10	62	675
49	205	10	157	19	215	8	42	656
50	88	270	67	3	42	3	32	505
51	82	279	34	10	74	3	12	494
52	111	526	97	10	1	9	27	781
53	77	344	194	5	3	25	22	670
54	167	3	177	2	5	7	9	370
55	135	34	92	5	111	3	27	407
56	160	1	335	2	3	13	4	518
57	149	283	47	54	5	3	79	620
58	86	149	39	130	8	2	23	437
59	115	26	262	0	1	12	5	421
60	41	97	17	352	25	3	18	553
61	34	2	19	535	11	5	9	615
62	76	112	20	108	3	1	59	379
63	126	0	291	4	0	2	0	423
64	115	34	121	119	40	4	35	468
65	150	1	305	5	3	5	2	471
66	342	4	307	7	6	13	16	695
67	220	156	29	3	1	5	44	458
68	269	8	150	2	6	6	7	448
69	275	2	331	6	5	23	3	645
70	294	1	222	3	1	17	6	544

Contd....

## Polling Station Level Election Results

### Winner, Runner-up and 3rd Party Position & Winning Margin According to Polling Stations in Bijni Assembly in Assembly Election (AE) under Kokrajhar Parliamentary Constituency in Assam (2016)

Polling Station Number	Winner Party	Winner Votes (%)	Runner-up Party	Runner-up Votes (%)	Winning Margin Votes (%)	Third Party	Third Party Votes (%)	Other Votes (%)
71	IND (SK)	261 (54.38)	BOPF	182 (37.92)	79 (16.46)	AIUDF	10 (2.08)	27 (5.63)
72	BOPF	242 (52.61)	IND (SK)	186 (40.43)	56 (12.18)	JDP	10 (2.17)	22 (4.78)
73	IND (SK)	322 (60.98)	BOPF	190 (35.98)	132 (25)	AIUDF	3 (0.57)	13 (2.46)
74	IND (SK)	158 (57.45)	BOPF	104 (37.82)	54 (19.63)	AIUDF	4 (1.45)	9 (3.27)
75	IND (SK)	571 (77.69)	BOPF	149 (20.27)	422 (57.42)	AIUDF	3 (0.41)	12 (1.63)
76	IND (SK)	425 (60.03)	BOPF	265 (37.43)	160 (22.6)	AIUDF	6 (0.85)	12 (1.69)
77	BOPF	265 (71.24)	IND (SK)	87 (23.39)	178 (47.85)	AIUDF	6 (1.61)	14 (3.76)
78	IND (SK)	350 (54.01)	BOPF	252 (38.89)	98 (15.12)	BGANP	15 (2.31)	31 (4.78)
79	IND (SK)	227 (61.19)	BOPF	127 (34.23)	100 (26.96)	AIUDF	5 (1.35)	12 (3.23)
80	IND (SK)	198 (51.3)	BOPF	169 (43.78)	29 (7.52)	AIUDF	3 (0.78)	16 (4.15)
81	IND (SK)	384 (61.54)	BOPF	151 (24.2)	233 (37.34)	BGANP	35 (5.61)	54 (8.65)
82	IND (KR)	413 (75.09)	AIUDF	62 (11.27)	351 (63.82)	BOPF	53 (9.64)	22 (4)
83	IND (KR)	285 (57.46)	CPM	77 (15.52)	208 (41.94)	BOPF	70 (14.11)	64 (12.9)
84	IND (KR)	437 (80.04)	AIUDF	72 (13.19)	365 (66.85)	BOPF	17 (3.11)	20 (3.66)
85	IND (KR)	380 (75.7)	AIUDF	88 (17.53)	292 (58.17)	BOPF	26 (5.18)	8 (1.59)
86	IND (KR)	577 (70.97)	AIUDF	116 (14.27)	461 (56.7)	BOPF	96 (11.81)	24 (2.95)
87	IND (KR)	484 (69.84)	AIUDF	83 (11.98)	401 (57.86)	IND (SK)	60 (8.66)	66 (9.52)
88	BGANP	432 (63.07)	BOPF	185 (27.01)	247 (36.06)	CPM	27 (3.94)	41 (5.99)
89	BGANP	287 (42.58)	BOPF	179 (26.56)	108 (16.02)	IND (KR)	116 (17.21)	92 (13.65)
90	IND (KR)	260 (58.43)	BOPF	70 (15.73)	190 (42.7)	CPM	58 (13.03)	57 (12.81)
91	IND (KR)	226 (46.89)	BOPF	65 (13.49)	161 (33.4)	CPM	56 (11.62)	135 (28.01)
92	IND (SK)	184 (45.66)	IND (KR)	154 (38.21)	30 (7.45)	BOPF	50 (12.41)	15 (3.72)
93	IND (SK)	181 (55.52)	BOPF	122 (37.42)	59 (18.1)	AIUDF	14 (4.29)	9 (2.76)
94	IND (SK)	218 (41.37)	BOPF	166 (31.5)	52 (9.87)	IND (KR)	52 (9.87)	91 (17.27)
95	BGANP	206 (40.63)	BOPF	149 (29.39)	57 (11.24)	IND (SK)	98 (19.33)	54 (10.65)
96	BOPF	271 (54.09)	IND (SK)	182 (36.33)	89 (17.76)	AIUDF	14 (2.79)	34 (6.79)
97	INC	216 (46.55)	BOPF	100 (21.55)	116 (25)	AIUDF	66 (14.22)	82 (17.67)
98	IND (SK)	378 (54.31)	BOPF	239 (34.34)	139 (19.97)	IND (KR)	17 (2.44)	62 (8.91)
99	IND (SK)	292 (61.47)	BOPF	167 (35.16)	125 (26.31)	IND (KR)	4 (0.84)	12 (2.53)
100	IND (SK)	518 (73.16)	BOPF	161 (22.74)	357 (50.42)	IND (KR)	5 (0.71)	24 (3.39)
101	IND (SK)	512 (63.13)	BOPF	275 (33.91)	237 (29.22)	AIUDF	5 (0.62)	19 (2.34)
102	BOPF	175 (38.04)	IND (SK)	164 (35.65)	11 (2.39)	INC	54 (11.74)	67 (14.57)
103	IND (SK)	277 (39.24)	BOPF	173 (24.5)	104 (14.74)	AIUDF	153 (21.67)	103 (14.59)
104	IND (SK)	285 (52.88)	BOPF	214 (39.7)	71 (13.18)	INC	12 (2.23)	28 (5.19)
105	IND (SK)	254 (56.82)	BOPF	154 (34.45)	100 (22.37)	AIUDF	16 (3.58)	23 (5.15)

Contd....

## Socio-Economic Amenities - Rural

### Access to Education Facilities

Particulars	Number of Villages (% of Population)				
	Available	Not Available	If Not Available (Distance of Nearest Facility)		
			A	B	C
Govt. Primary School	187 (98)	13 (2)	4 (0)	0 (0)	0 (0)
Private Primary School	38 (25)	162 (75)	0 (0)	0 (0)	0 (0)
Govt. Middle School	64 (46)	136 (54)	75 (26)	34 (11)	1 (0)
Private Middle School	16 (14)	184 (86)	9 (5)	0 (0)	0 (0)
Govt. Secondary School	28 (20)	172 (80)	69 (36)	55 (20)	18 (6)
Private Secondary School	12 (11)	188 (89)	15 (7)	2 (1)	1 (0)
Govt. Senior Secondary School	3 (3)	197 (97)	55 (32)	97 (47)	35 (13)
Private Senior Secondary School	0 (0)	200 (100)	4 (2)	5 (3)	1 (0)
Govt. Arts and Science Degree College	0 (0)	200 (100)	10 (11)	55 (26)	123 (52)
Private Arts and Science Degree College	2 (2)	198 (98)	4 (4)	4 (4)	2 (1)
Govt. Engineering College	0 (0)	200 (100)	0 (0)	1 (0)	199 (100)
Private Engineering College	0 (0)	200 (100)	0 (0)	0 (0)	0 (0)
Govt. Medicine College	0 (0)	200 (100)	0 (0)	0 (0)	200 (100)
Private Medicine College	0 (0)	200 (100)	0 (0)	0 (0)	0 (0)
Govt. Management Institute	0 (0)	200 (100)	0 (0)	0 (0)	200 (100)
Private Management Institute	0 (0)	200 (100)	0 (0)	0 (0)	0 (0)
Govt. Polytechnic	0 (0)	200 (100)	0 (0)	1 (0)	197 (98)
Private Polytechnic	0 (0)	200 (100)	0 (0)	0 (0)	0 (0)
Govt. Vocational Training School/ITI	0 (0)	200 (100)	0 (0)	0 (0)	197 (98)
Private Vocational Training School/ITI	0 (0)	200 (100)	0 (0)	0 (0)	0 (0)
Govt. Non Formal Training Centre	0 (0)	200 (100)	0 (0)	1 (0)	167 (81)
Private Non Formal Training Centre	0 (0)	200 (100)	0 (0)	2 (0)	22 (12)
Govt. School For Disabled	0 (0)	200 (100)	0 (0)	0 (0)	181 (86)
Private School For Disabled	0 (0)	200 (100)	0 (0)	0 (0)	0 (0)
Government Others	0 (0)	200 (100)	0 (0)	0 (0)	4 (2)
Private Others	0 (0)	200 (100)	0 (0)	0 (0)	0 (0)

Note : Distance A : Less than 5 km; B : Between 5-10 km; C : 10+ km.; Source : Data Analysis is based on 2011 Census.



## DISCLAIMER

The Terms of Use and Disclaimer of Datanet India Private Limited (hereinafter referred to as "Datanet") for use of this analysis report of **Bijni Assembly Constituency (Bijni Vidhan Sabha)** :-

1. **Assembly Factbook™** is a Registered Trade Mark owned by Datanet.
2. All the maps are sketched and graphical representation only and have not been drawn to the scale and also not to represent the actual geographical area or boundary of the unit.
3. The data for the aforesaid analysis is based on authentic sources and has been culled from the various publications of Census, CSO and NSSO for district and block level data, various central and state government departments, Central & State Elections Commissions and the concerned Returning Officers' releases, Electoral Rolls, Election results and allied publications, internal assessment, surveys, estimates and analysis. Therefore, certain adjustment of data at micro level may have been done to arrive closer to the macro data.
4. Data have been provided on an "As Is" and "As AVAILABLE" basis
5. The colours shown in the maps or diagram and charts of a particular party, alliance or AC are indicative and do not represent them.
6. This publication which includes maps, sheets, graphs and data would be the property under copyright of Datanet only. The user may use these for its internal study, analysis and research purposes. It's public display, re-selling or any commercial uses by the user are not allowed.
7. Datanet has taken due care and caution in compilation and processing of data and allied information, but does not guarantee the accuracy, adequacy or completeness of any information/analysis and will be not responsible for any errors or omissions or for the results obtained from the use of such information/analysis.
8. All the contents for the publication have been culled from various authentic sources and Datanet reasonably believes such sources to be reliable, but does not make any representations, express or implied as to the accuracy or fitness of use of such information. The information or contents of the information/analysis do not constitute advice and should not be relied upon in making (or refraining from making) any decision. Any reliance placed upon the information provided by Datanet is the sole responsibility and strictly at the user's risk.
9. In no event will Datanet be liable for any damages (including, without limitation, damages for loss of business projects, or loss of profits) arising in contract, tort or otherwise from the use of or inability to use any of its contents, or from any action taken (or refrained from being taken) as a result of using the analysis or any of its contents. Datanet its directors, owners, editors, officials, employees, distributor and agents or any associate will not be liable for any errors in the information contained or any consequences arising from the use of the contents of the provided information/analysis.
10. If any provision of these terms and conditions is held invalid or illegal or unenforceable for any reason by any court of competent jurisdiction, such provision shall be severed and the remainder of provisions of the terms and conditions shall continue in full force and effect as if the Term of Use had been executed with the invalid, illegal or unenforceable provision eliminated.
11. If there are any discrepancies in the information provided, please bring it to attention of Datanet for suitable rectification measures.

**Buy Online This Complete Book At**  
**Datanet India eBooks Store**

[www.indiastatpublications.com](http://www.indiastatpublications.com)

or go directly at

[http://www.indiastatpublications.com/  
Assembly\\_factbook/Assam/Kokrajar/Bijni](http://www.indiastatpublications.com/Assembly_factbook/Assam/Kokrajar/Bijni)

 **india**stat**elections**

