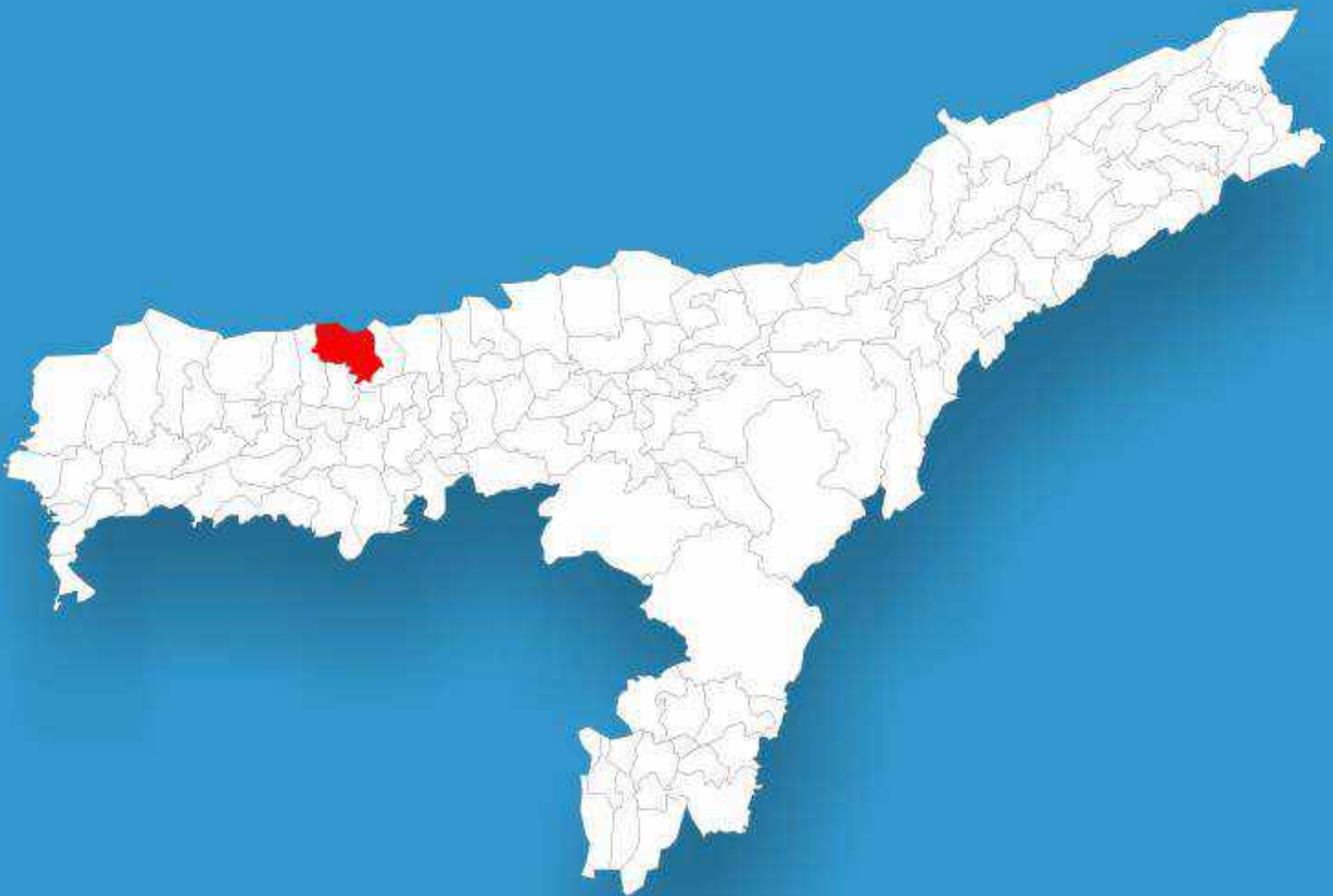




Assam

Assembly Factbook™

Chapaguri Assembly Constituency



Key Electoral Data of Chapaguri
Assembly Constituency (Vidhan Sabha)

Assam

Assembly Factbook™

Chapaguri Assembly Constituency



Chapaguri Vidhan Sabha

Editor & Director

Dr. R.K. Thukral

Research Editor

Dr. Shafeeq Rahman

Compiled, Researched and Published by Datanet India Pvt. Ltd.

D-100, 1st Floor,

Okhla Industrial Area, Phase-I,

New Delhi- 110020.

Ph.: 91-11- 43580781-84

Email : support@indiastatpublications.com

Website : www.indiastatelections.com

Online Book Store :

www.indiastatpublications.com

Report No. : AFB/AS-063-0125

ISBN : 978-93-5313-344-3

First Edition : January, 2018

Eighth Updated Edition : January, 2025

Price : Rs.11500/-

US\$ 310

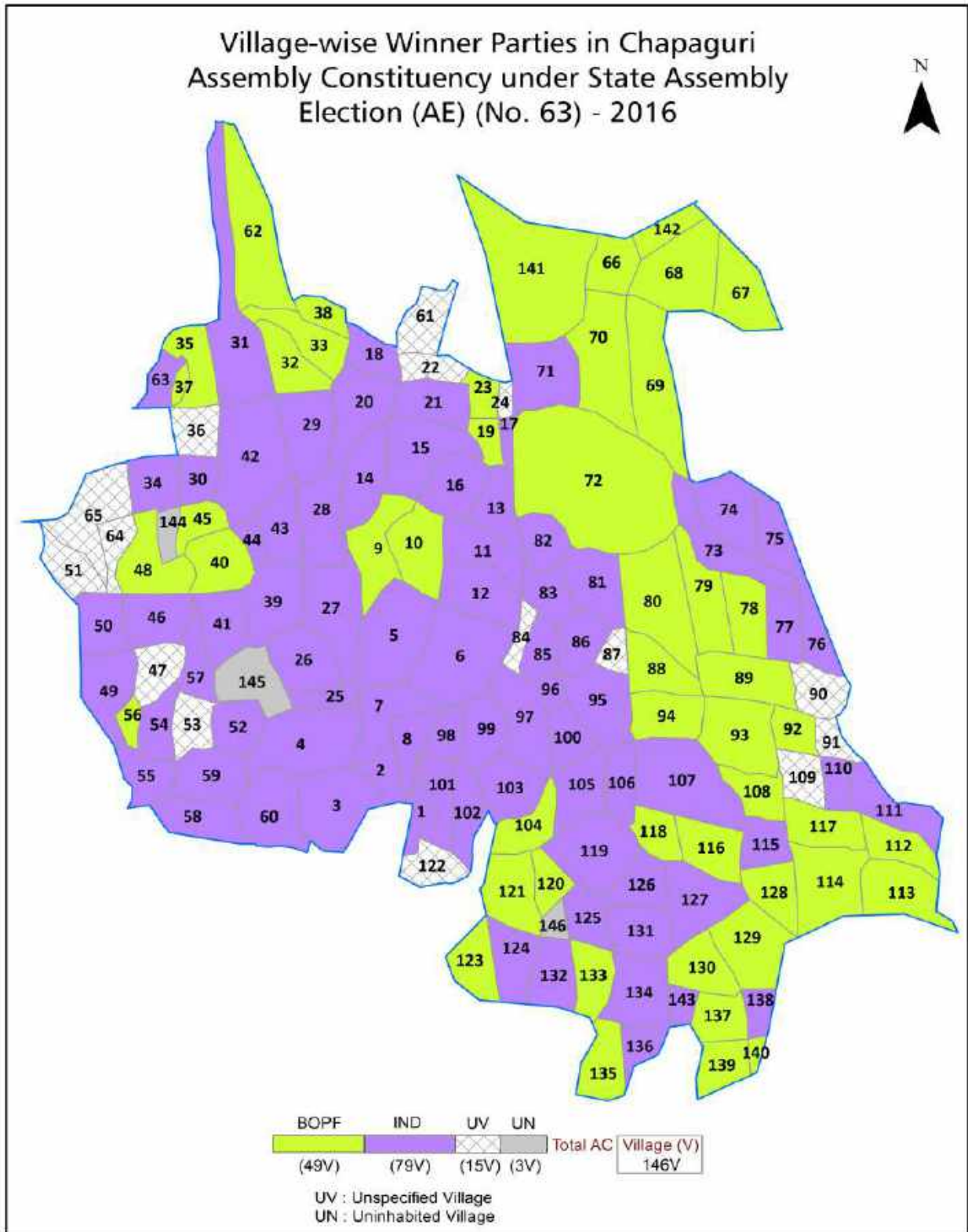
© Datanet India Pvt. Ltd.

All rights reserved. No part of this book may be reproduced, stored in a retrieval system or transmitted in any form or by any means, mechanical photocopying, photographing, scanning, recording or otherwise without the prior written permission of the publisher. Please refer to Disclaimer at page no. 162 for the use of this publication.

Printed in India

No.	Particulars	Page No.
	Introduction	
1	Assembly Constituency -(Vidhan Sabha) at a Glance Features of Assembly as per Delimitation Commission of India (2008)	1-2
	Location and Political Maps	
2	Location Map Boundaries of Assembly Constituency -(Vidhan Sabha) in District Boundaries of Assembly Constituency under Parliamentary Constituency -(Lok Sabha) Village-wise Winner Parties- 2024, 2021, 2019, 2016, 2014, 2011 and 2009	3-10
	Administrative Setup (2011)	
3	District Sub-district Towns Villages Inhabited Villages Uninhabited Villages Village Panchayat Intermediate Panchayat	11-18
	Demographics (2011)	
4	Population Households Rural/Urban Population Villages by Population Size Sex Ratio (Total & 0-6 Years) Religious Population Social Population Literacy Rate	19-20
	Electoral Features	
5	Important Dates of Last Elections Held Electors by Gender Service Electors Voters Voters Turnout Polling Stations & Average Number of Electors per Polling Station Electors by Age Group Present Elected Representatives	21-26
	Historical Summary Election Results	
6	Vote Share of Major Parties Winning Margin (Number & Percentage) Polarity of Parties Summary Result of Assembly Segment of Parliamentary Elections 2024, 2019, 2014, 2009, 2004 and 1999 Summary Result of Assembly Elections 2021, 2016, 2011, 2006, 2001, 1996, 1991, 1985, 1983 and 1978	27-45
	Polling Station Level Election Results	
7	Name and Number of Polling Station 2024, 2021, 2019, 2016, 2014, 2011 and 2009 Polling Station-wise Electors, Voters & Voters Turnout 2024, 2021, 2019, 2016, 2014, 2011 and 2009 Polling Station wise Elections Results 2024, 2021, 2019, 2016, 2014, 2011 and 2009	46-141
	Share of Assembly Constituency	
8	Share of Assembly Constituency -(Vidhan Sabha) in State, District and Parliamentary Constituency -(Lok Sabha)	142
	Socio-Economic Amenities (2011)	
9	Access to Administrative Units Agricultural, Manufacturing and Industrial Commodities Demographic Indicators Education Health & Manpower Drinking Water Supply Sanitation Entertainment and Recreations Infrastructure Power Food Allocation Distribution and Marketing of Agriculture Commodities Infrastructure Transport and Road Infrastructure Communication Banking and Financial Services Land Use Irrigation Source	144-158
10	Abbreviation & Sources	160
11	Disclaimer	162

Location & Political Map



Administrative Setup

List of Village Panchayat & Intermediate Panchayat (Block) Name - 2011

Village Name	Village Panchayat Name	Intermediate Panchayat Name
Ahopa	-	Baska
Allia	-	Baska
Amarawati	-	Baska
Ambari	-	Baska
Ambari	-	Jalah (Part)
Anchali	-	Jalah (Part)
Angulia	-	Jalah (Part)
Arkara	-	Jalah (Part)
Arnibil	-	Baska
Baghajan	-	Jalah (Part)
Bakua	-	Jalah (Part)
Bamunkatabil	-	Jalah (Part)
Banahopa	-	Baska
Banbari	-	Baska
Bangnabari	-	Baska
Baniakuchi Gaon	-	Jalah (Part)
Bar Chakadal	-	Jalah (Part)
Baramchari	-	Baska
Barbari	-	Baska
Bargaon	-	Jalah (Part)
Bargaon NC	-	Jalah (Part)
Barghagra	-	Jalah (Part)
Barimakha	-	Baska
Baropara	-	Jalah (Part)
Batabari	-	Jalah (Part)
Batabari RF	Madhupur	Baska
Belguripathar	-	Baska
Bennabari	-	Baska
Betbari	-	Jalah (Part)

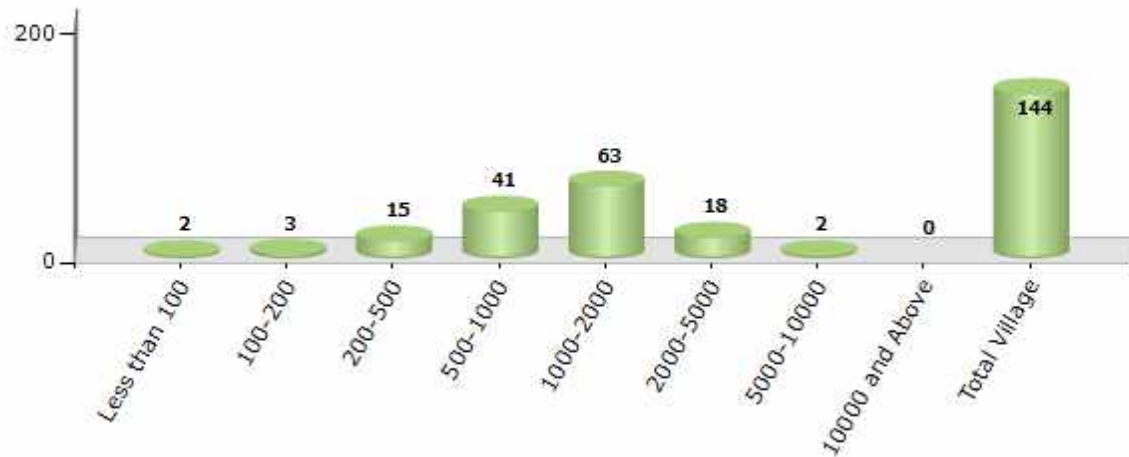
Contd....

Demographics

Number of Villages by Population Size - 2011

Less than 100	100-200	200-500	500-1000	1000-2000	2000-5000	5000-10000	10000 and Above	Total Village
2	3	15	41	63	18	2	0	144

Number of Villages by Population Size - 2011

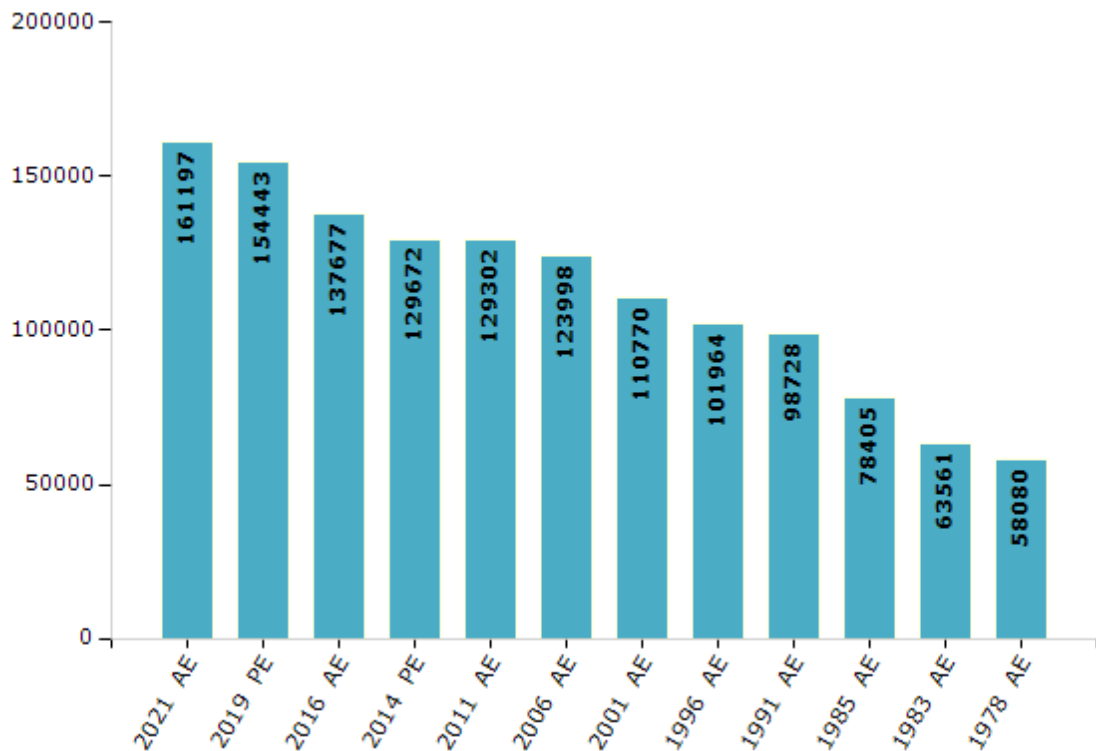


Electoral Features

Electors by Male & Female

Year	Male	Female	Others	Total	Year	Male	Female	Others	Total
2021 AE	81306	79891	0	161197	1996 AE	51798	50166	-	101964
2019 PE	78789	75650	4	154443	1991 AE	54365	44363	-	98728
2016 AE	70342	67335	0	137677	1985 AE	41002	37403	-	78405
2014 PE	66385	63287	0	129672	1983 AE	33536	30025	-	63561
2011 AE	64784	64518	0	129302	1978 AE	30489	27591	-	58080
2009 PE	-	-	-	-	1972 AE	-	-	-	-
2006 AE	62776	61222	-	123998	1967 AE	-	-	-	-
2004 PE	-	-	-	-	1962 AE	-	-	-	-
2001 AE	56863	53907	-	110770	1957 AE	-	-	-	-
1999 PE	-	-	-	-	1952 AE	-	-	-	-

Number of Electors



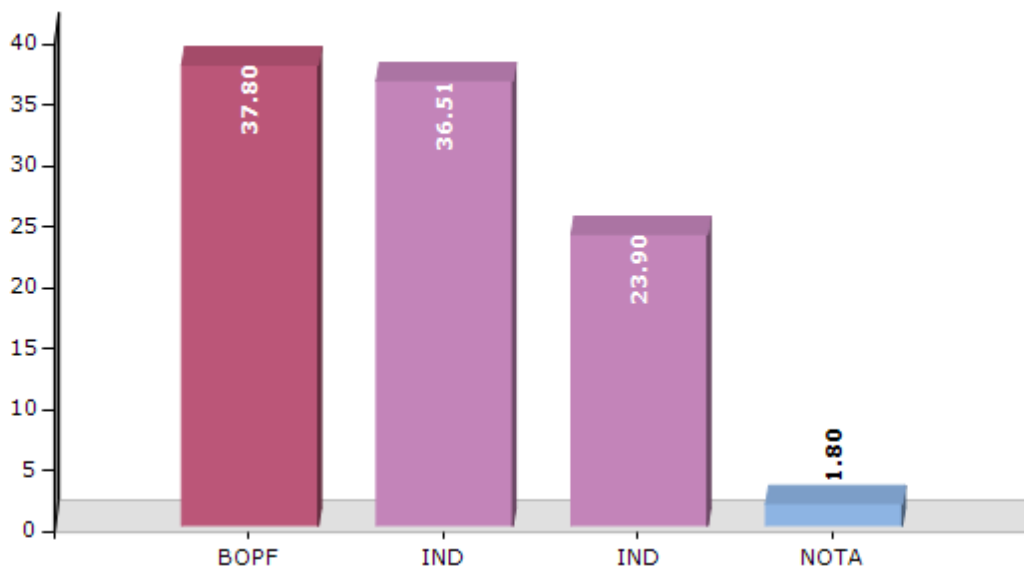
Note : AE : Assembly Election, PE : Assembly Segment of Parliamentary Election

Historical Summary Election Results

Summary Result of Assembly Election - 2016

Candidate Name	Party	Votes	Votes %
Thaneswar Basumatary	BOPF	43250	37.8
Sujan Das	IND	41769	36.51
Hitesh Basumatary	IND	27342	23.9
	NOTA	2058	1.8

Votes Percentage of Top Parties - 2016



Polling Station Level Election Results

Number and Name of Polling Stations (PS) (2016)

Number of Polling Stations	Name of Polling Stations	Number of Polling Stations	Name of Polling Stations
1	Rabangguri Lp School (Rw)	22	No.615 Rabangguri Lp School (Lw)
2	Rabangguri Lp School (Lw)	23	Bhogpur Lp School
3	Nonke Betbari Lp School	24	No.391 Betbari Lp School (Rw)
4	No.366 Rangapani Lp School (Rw)	25	No.391 Betbari Lp School (Lw)
5	No.366 Rangapani Lp School (Lw)	26	No.2 Simla Hazuwa Lp School
6	No.366 Rangapani Lp School (Mw)	27	Simla Koklabari High School (Rw)
7	No 264 Kamardoicha Lp School (Rw)	28	Simla Koklabari High School (Lw)
8	No 264 Kamardoicha Lp School (Lw)	29	No.315 Tukurakuchi Lp School (Rw)
9	Daodhara Me School (Rw)	30	No.315 Tukurakuchi Lp School (Lw)
10	Daodhara Me School (Lw)	31	Karhana Lp School (Rw)
11	No.915 Batabari Forest Lp School (Rw)	32	Karhana Lp School (Lw)
12	No.915 Batabari Forest Lp School (Lw)	33	Silbari Minor School (Rw)
13	No.446 Odalguri Lp School	34	Silbari Minor School (Lw)
14	Baniakuchi Majrabari Lp School (Rw)	35	Bcd Me School
15	Baniakuchi Majrabari Lp School (Lw)	36	No.1 Angulia Lp School (Rw)
16	Koklabari Govt Lp School (Rw)	37	No.1 Angulia Lp School (Lw)
17	Koklabari Govt Lp School (Lw)	38	Angulia Natun Barala Lp School
18	No.618 Barghagra Lp School	39	Swarna Balika Me School (Rw)
19	Nava Dihira Lp School (Rw)	40	Swarna Balika Me School (Lw)
20	Nava Dihira Lp School (Lw)	41	No.330 Paschim Khagrabari Lp School (Rw)
21	No.615 Rabangguri Lp School (Rw)	42	No.330 Paschim Khagrabari Lp School (Lw)

Contd....

Polling Station Level Election Results

Polling Station-wise Votes Secured by Overall Top Five Parties in Chapaguri Assembly in Assembly Election (AE) under Kokrajhar Parliamentary Constituency in Assam (2016)

Number of Polling Station	Winner - Thaneswar Basumatary (BOPF)	Runner-up - Sujan Das (IND)	3rd - Hitesh Basumatary (IND)	4th - ()	5th - ()	NOTA	Other	Total Votes Secured
36	209	130	25			2	0	366
37	70	577	27			9	0	683
38	68	733	21			4	0	826
39	57	532	10			8	0	607
40	103	563	13			8	0	687
41	102	455	10			9	0	576
42	63	439	10			5	0	517
43	227	13	281			8	0	529
44	133	277	163			12	0	585
45	174	165	226			10	0	575
46	132	223	182			9	0	546
47	191	17	208			9	0	425
48	132	62	288			8	0	490
49	157	519	162			15	0	853
50	215	229	20			10	0	474
51	379	153	31			18	0	581
52	212	347	173			7	0	739
53	116	100	38			10	0	264
54	245	473	85			12	0	815
55	154	457	53			13	0	677
56	364	19	523			22	0	928
57	86	311	121			9	0	527
58	250	64	315			6	0	635
59	55	284	196			7	0	542
60	322	28	333			8	0	691
61	202	92	126			5	0	425
62	270	115	132			9	0	526
63	207	91	201			15	0	514
64	246	13	298			9	0	566
65	98	276	94			10	0	478
66	100	309	105			7	0	521
67	55	558	15			4	0	632
68	81	413	18			2	0	514
69	52	438	12			9	0	511
70	190	64	331			13	0	598

Contd....

Polling Station Level Election Results

Winner, Runner-up and 3rd Party Position & Winning Margin According to Polling Stations in Chapaguri Assembly in Assembly Election (AE) under Kokrajhar Parliamentary Constituency in Assam (2016)

Polling Station Number	Winner Party	Winner Votes (%)	Runner-up Party	Runner-up Votes (%)	Winning Margin Votes (%)	Third Party	Third Party Votes (%)	Other Votes (%)
71	IND (SD)	496 (66.94)	BOPF	160 (21.59)	336 (45.35)	IND (HB)	71 (9.58)	14 (1.89)
72	IND (SD)	525 (70.56)	BOPF	188 (25.27)	337 (45.29)	IND (HB)	22 (2.96)	9 (1.21)
73	IND (SD)	394 (89.95)	BOPF	26 (5.94)	368 (84.01)	IND (HB)	16 (3.65)	2 (0.46)
74	IND (SD)	350 (90.91)	BOPF	21 (5.45)	329 (85.46)	IND (HB)	10 (2.6)	4 (1.04)
75	IND (SD)	576 (89.86)	BOPF	51 (7.96)	525 (81.9)	IND (HB)	9 (1.4)	5 (0.78)
76	IND (SD)	327 (54.68)	BOPF	177 (29.6)	150 (25.08)	IND (HB)	89 (14.88)	5 (0.84)
77	BOPF	280 (40.82)	IND (SD)	252 (36.73)	28 (4.09)	IND (HB)	137 (19.97)	17 (2.48)
78	IND (SD)	347 (77.46)	BOPF	61 (13.62)	286 (63.84)	IND (HB)	31 (6.92)	9 (2.01)
79	IND (SD)	297 (68.43)	BOPF	97 (22.35)	200 (46.08)	IND (HB)	39 (8.99)	1 (0.23)
80	IND (SD)	392 (71.79)	BOPF	123 (22.53)	269 (49.26)	IND (HB)	26 (4.76)	5 (0.92)
81	IND (SD)	293 (39.01)	BOPF	288 (38.35)	5 (0.66)	IND (HB)	163 (21.7)	7 (0.93)
82	IND (SD)	325 (91.81)	BOPF	15 (4.24)	310 (87.57)	IND (HB)	11 (3.11)	3 (0.85)
83	IND (SD)	708 (78.49)	BOPF	161 (17.85)	547 (60.64)	IND (HB)	27 (2.99)	6 (0.67)
84	IND (SD)	460 (69.28)	BOPF	181 (27.26)	279 (42.02)	IND (HB)	10 (1.51)	13 (1.96)
85	IND (SD)	275 (67.57)	BOPF	120 (29.48)	155 (38.09)	IND (HB)	11 (2.7)	1 (0.25)
86	IND (SD)	418 (64.51)	BOPF	173 (26.7)	245 (37.81)	IND (HB)	48 (7.41)	9 (1.39)
87	IND (SD)	452 (78.61)	BOPF	110 (19.13)	342 (59.48)	IND (HB)	9 (1.57)	4 (0.7)
88	IND (SD)	348 (69.6)	BOPF	129 (25.8)	219 (43.8)	IND (HB)	20 (4)	3 (0.6)
89	BOPF	247 (50)	IND (SD)	233 (47.17)	14 (2.83)	IND (HB)	10 (2.02)	4 (0.81)
90	IND (SD)	265 (62.95)	BOPF	136 (32.3)	129 (30.65)	IND (HB)	12 (2.85)	8 (1.9)
91	IND (SD)	421 (67.68)	BOPF	155 (24.92)	266 (42.76)	IND (HB)	36 (5.79)	10 (1.61)
92	IND (SD)	323 (74.6)	BOPF	100 (23.09)	223 (51.51)	IND (HB)	7 (1.62)	3 (0.69)
93	BOPF	343 (66.22)	IND (SD)	145 (27.99)	198 (38.23)	IND (HB)	18 (3.47)	12 (2.32)
94	IND (SD)	517 (74.5)	BOPF	143 (20.61)	374 (53.89)	IND (HB)	29 (4.18)	5 (0.72)
95	IND (SD)	435 (67.97)	BOPF	163 (25.47)	272 (42.5)	IND (HB)	32 (5)	10 (1.56)
96	IND (SD)	431 (47.47)	BOPF	357 (39.32)	74 (8.15)	IND (HB)	107 (11.78)	13 (1.43)
97	IND (SD)	481 (57.06)	BOPF	288 (34.16)	193 (22.9)	IND (HB)	59 (7)	15 (1.78)
98	IND (SD)	393 (70.68)	BOPF	116 (20.86)	277 (49.82)	IND (HB)	38 (6.83)	9 (1.62)
99	IND (SD)	351 (66.23)	BOPF	146 (27.55)	205 (38.68)	IND (HB)	28 (5.28)	5 (0.94)
100	IND (SD)	290 (51.42)	BOPF	248 (43.97)	42 (7.45)	IND (HB)	12 (2.13)	14 (2.48)
101	IND (SD)	554 (84.84)	BOPF	58 (8.88)	496 (75.96)	IND (HB)	35 (5.36)	6 (0.92)
102	IND (SD)	376 (58.02)	BOPF	133 (20.52)	243 (37.5)	IND (HB)	131 (20.22)	8 (1.23)
103	IND (SD)	441 (77.23)	BOPF	66 (11.56)	375 (65.67)	IND (HB)	61 (10.68)	3 (0.53)
104	BOPF	686 (77.95)	IND (SD)	107 (12.16)	579 (65.79)	IND (HB)	50 (5.68)	37 (4.2)
105	BOPF	399 (76.44)	IND (SD)	51 (9.77)	348 (66.67)	IND (HB)	44 (8.43)	28 (5.36)

Contd....

Socio-Economic Amenities - Rural

Access to Education Facilities

Particulars	Number of Villages (% of Population)				
	Available	Not Available	If Not Available (Distance of Nearest Facility)		
			A	B	C
Govt. Primary School	139 (99)	4 (1)	0 (0)	0 (0)	0 (0)
Private Primary School	21 (15)	122 (85)	1 (0)	0 (0)	0 (0)
Govt. Middle School	83 (73)	60 (27)	50 (21)	3 (2)	0 (0)
Private Middle School	9 (8)	134 (92)	2 (1)	0 (0)	0 (0)
Govt. Secondary School	27 (27)	116 (73)	91 (54)	19 (13)	3 (3)
Private Secondary School	2 (2)	141 (98)	1 (0)	0 (0)	0 (0)
Govt. Senior Secondary School	6 (7)	137 (93)	36 (23)	80 (52)	21 (18)
Private Senior Secondary School	0 (0)	143 (100)	0 (0)	0 (0)	0 (0)
Govt. Arts and Science Degree College	6 (5)	137 (95)	14 (11)	42 (29)	76 (52)
Private Arts and Science Degree College	1 (1)	142 (99)	1 (0)	1 (0)	0 (0)
Govt. Engineering College	0 (0)	143 (100)	0 (0)	2 (1)	141 (99)
Private Engineering College	0 (0)	143 (100)	0 (0)	0 (0)	0 (0)
Govt. Medicine College	0 (0)	143 (100)	0 (0)	2 (1)	141 (99)
Private Medicine College	0 (0)	143 (100)	0 (0)	0 (0)	0 (0)
Govt. Management Institute	0 (0)	143 (100)	0 (0)	1 (1)	141 (99)
Private Management Institute	0 (0)	143 (100)	0 (0)	0 (0)	1 (1)
Govt. Polytechnic	0 (0)	143 (100)	0 (0)	0 (0)	123 (83)
Private Polytechnic	0 (0)	143 (100)	0 (0)	0 (0)	0 (0)
Govt. Vocational Training School/ITI	1 (2)	142 (98)	0 (0)	2 (2)	118 (76)
Private Vocational Training School/ITI	0 (0)	143 (100)	0 (0)	0 (0)	1 (1)
Govt. Non Formal Training Centre	0 (0)	143 (100)	4 (3)	7 (5)	61 (40)
Private Non Formal Training Centre	0 (0)	143 (100)	0 (0)	0 (0)	2 (1)
Govt. School For Disabled	0 (0)	143 (100)	0 (0)	0 (0)	76 (48)
Private School For Disabled	0 (0)	143 (100)	0 (0)	0 (0)	5 (2)
Government Others	1 (1)	142 (99)	0 (0)	0 (0)	2 (1)
Private Others	0 (0)	143 (100)	1 (1)	0 (0)	0 (0)

Note : Distance A : Less than 5 km; B : Between 5-10 km; C : 10+ km.; Source : Data Analysis is based on 2011 Census.

DISCLAIMER

The Terms of Use and Disclaimer of Datanet India Private Limited (hereinafter referred to as "Datanet") for use of this analysis report of **Chapaguri Assembly Constituency (Chapaguri Vidhan Sabha)** :-

1. **Assembly Factbook™** is a Registered Trade Mark owned by Datanet.
2. All the maps are sketched and graphical representation only and have not been drawn to the scale and also not to represent the actual geographical area or boundary of the unit.
3. The data for the aforesaid analysis is based on authentic sources and has been culled from the various publications of Census, CSO and NSSO for district and block level data, various central and state government departments, Central & State Elections Commissions and the concerned Returning Officers' releases, Electoral Rolls, Election results and allied publications, internal assessment, surveys, estimates and analysis. Therefore, certain adjustment of data at micro level may have been done to arrive closer to the macro data.
4. Data have been provided on an "As Is" and "As AVAILABLE" basis
5. The colours shown in the maps or diagram and charts of a particular party, alliance or AC are indicative and do not represent them.
6. This publication which includes maps, sheets, graphs and data would be the property under copyright of Datanet only. The user may use these for its internal study, analysis and research purposes. It's public display, re-selling or any commercial uses by the user are not allowed.
7. Datanet has taken due care and caution in compilation and processing of data and allied information, but does not guarantee the accuracy, adequacy or completeness of any information/analysis and will be not responsible for any errors or omissions or for the results obtained from the use of such information/analysis.
8. All the contents for the publication have been culled from various authentic sources and Datanet reasonably believes such sources to be reliable, but does not make any representations, express or implied as to the accuracy or fitness of use of such information. The information or contents of the information/analysis do not constitute advice and should not be relied upon in making (or refraining from making) any decision. Any reliance placed upon the information provided by Datanet is the sole responsibility and strictly at the user's risk.
9. In no event will Datanet be liable for any damages (including, without limitation, damages for loss of business projects, or loss of profits) arising in contract, tort or otherwise from the use of or inability to use any of its contents, or from any action taken (or refrained from being taken) as a result of using the analysis or any of its contents. Datanet its directors, owners, editors, officials, employees, distributor and agents or any associate will not be liable for any errors in the information contained or any consequences arising from the use of the contents of the provided information/analysis.
10. If any provision of these terms and conditions is held invalid or illegal or unenforceable for any reason by any court of competent jurisdiction, such provision shall be severed and the remainder of provisions of the terms and conditions shall continue in full force and effect as if the Term of Use had been executed with the invalid, illegal or unenforceable provision eliminated.
11. If there are any discrepancies in the information provided, please bring it to attention of Datanet for suitable rectification measures.

**Buy Online This Complete Book At
Datanet India eBooks Store**

www.indiastatpublications.com

or go directly at

[http://www.indiastatpublications.com/
Assembly_factbook/Assam/Kokrajar/Chapaguri](http://www.indiastatpublications.com/Assembly_factbook/Assam/Kokrajar/Chapaguri)

 **india**stat**elections**

