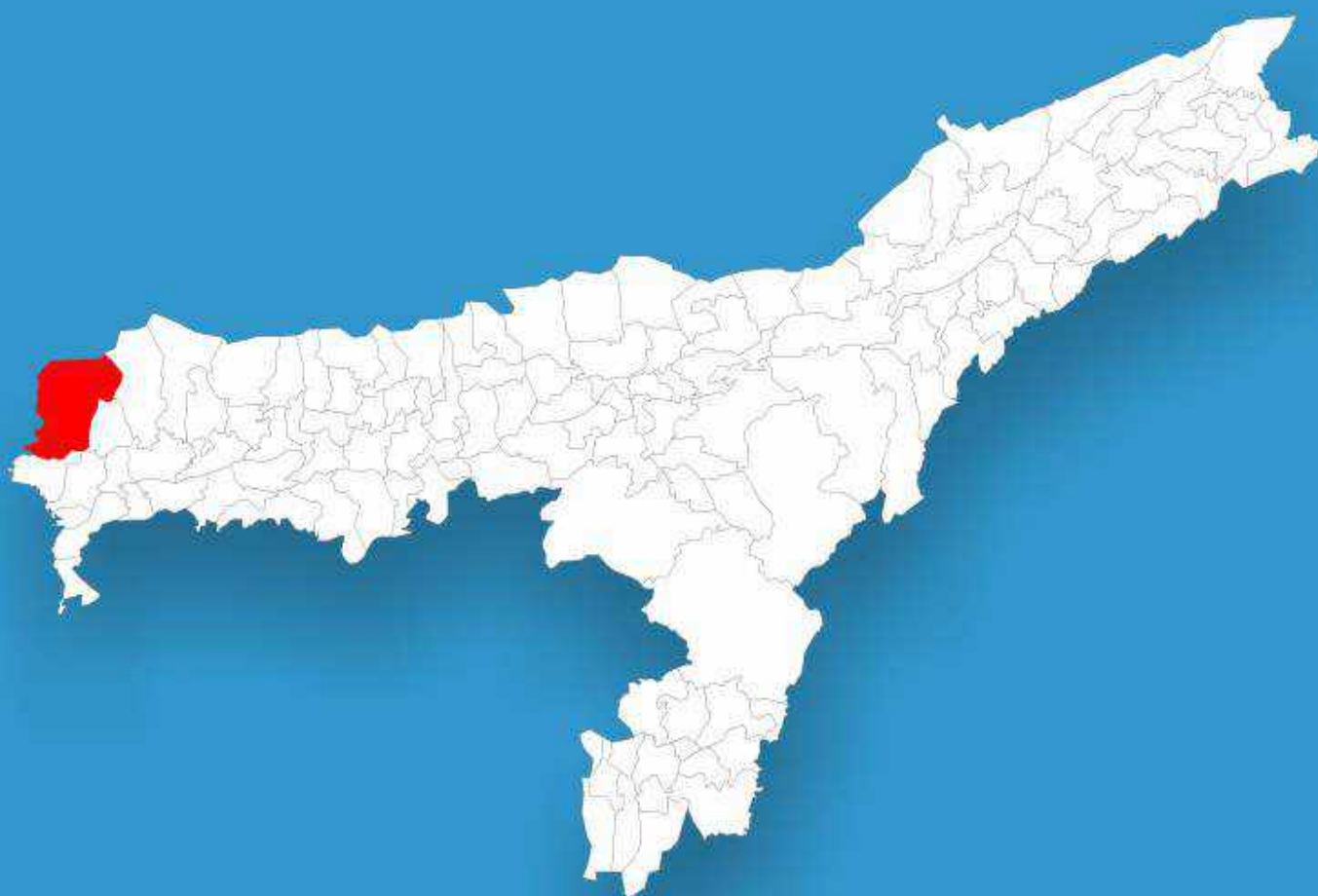




Assam

# Assembly Factbook™

Gossaigaon Assembly Constituency



Key Electoral Data of Gossaigaon  
Assembly Constituency (Vidhan Sabha)

Assam

# Assembly Factbook™

Gossaigaon Assembly Constituency



Gossaigaon Vidhan Sabha

## **Editor & Director**

Dr. R.K. Thukral

## **Research Editor**

Dr. Shafeeq Rahman

## **Compiled, Researched and Published by Datanet India Pvt. Ltd.**

D-100, 1st Floor,

Okhla Industrial Area, Phase-I,  
New Delhi- 110020.

Ph.: 91-11- 43580781-84

Email : support@indiastatpublications.com

Website : www.indiastatelections.com

## **Online Book Store :**

www.indiastatpublications.com

**Report No. :** AFB/AS-028-0125

**ISBN :** 978-93-5313-371-9

**First Edition :** January, 2018

**Eighth Updated Edition :** January, 2025

**Price :** Rs.11500

US\$ 310

**© Datanet India Pvt. Ltd.**

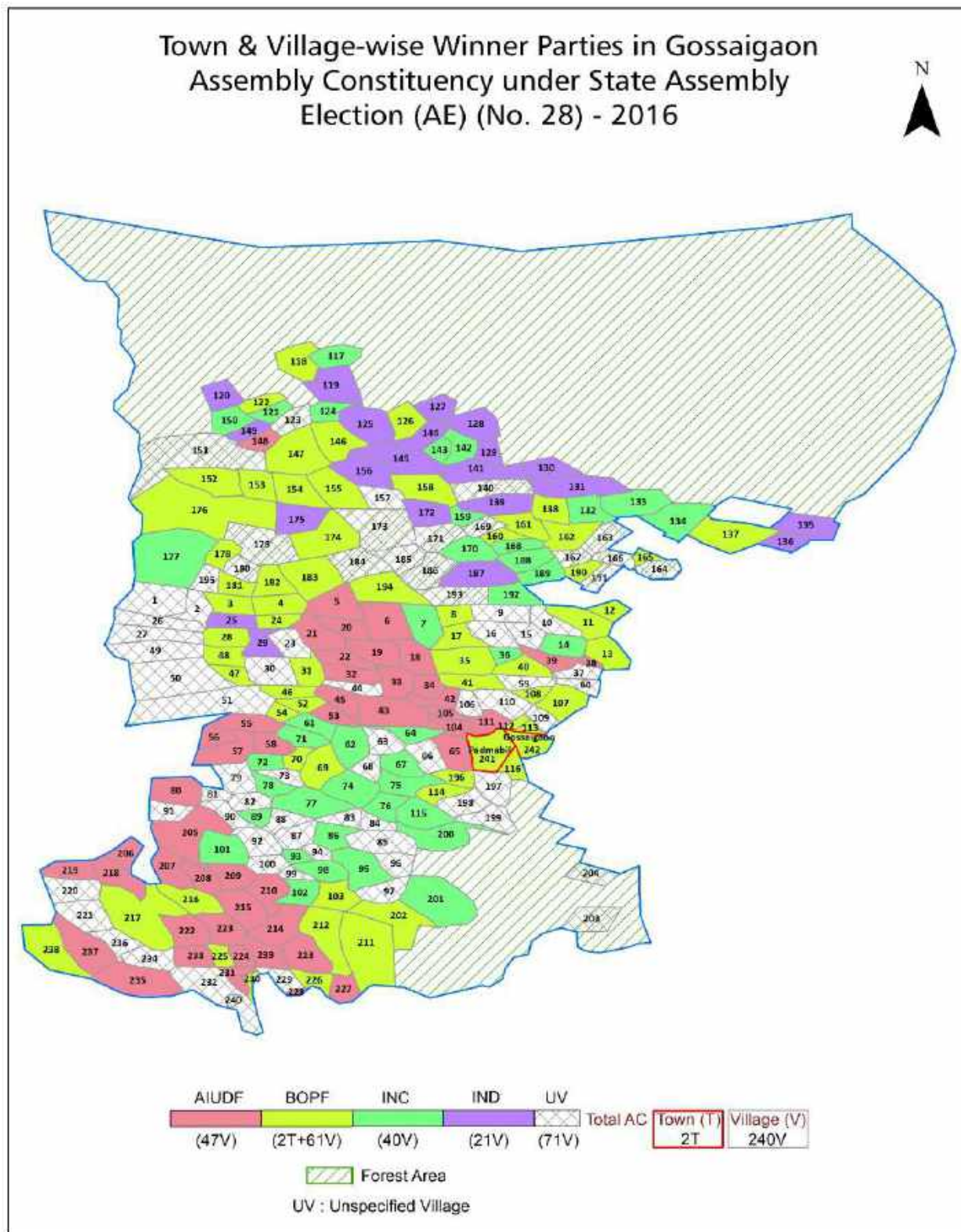
All rights reserved. No part of this book may be reproduced, stored in a retrieval system or transmitted in any form or by any means, mechanical photocopying, photographing, scanning, recording or otherwise without the prior written permission of the publisher. Please refer to Disclaimer at page no. 190 for the use of this publication.

Printed in India

No.	Particulars	Page No.
	<b>Introduction</b>	
1	Assembly Constituency -(Vidhan Sabha) at a Glance   Features of Assembly as per Delimitation Commission of India (2008)	1-2
	<b>Location and Political Maps</b>	
2	Location Map   Boundaries of Assembly Constituency -(Vidhan Sabha) in District   Boundaries of Assembly Constituency under Parliamentary Constituency -(Lok Sabha)   Town & Village-wise Winner Parties- 2024, 2021, 2019, 2016, 2014, 2011 and 2009	3-10
	<b>Administrative Setup (2011)</b>	
3	District   Sub-district   Towns   Villages   Inhabited Villages   Uninhabited Villages   Village Panchayat   Intermediate Panchayat	11-22
	<b>Demographics (2011)</b>	
4	Population   Households   Rural/Urban Population   Towns and Villages by Population Size   Sex Ratio (Total & 0-6 Years)   Religious Population   Social Population   Literacy Rate	23-24
	<b>Electoral Features</b>	
5	Important Dates of Last Elections Held   Electors by Gender   Service Electors   Voters   Voters Turnout   Polling Stations & Average Number of Electors per Polling Station   Electors by Age Group   Present Elected Representatives	25-30
	<b>Historical Summary Election Results</b>	
6	Vote Share of Major Parties   Winning Margin (Number & Percentage)   Polarity of Parties   Summary Result of Assembly Segment of Parliamentary Elections 2024, 2019, 2014, 2009, 2004 and 1999   Summary Result of Assembly Elections 2021, 2016, 2011, 2006, 2001, 1996, 1991, 1985, 1983, 1978, 1972, 1967, 1962, 1957 and 1952	31-54
	<b>Polling Station Level Election Results</b>	
7	Name and Number of Polling Station 2024, 2021, 2019, 2016, 2014, 2011 and 2009   Polling Station-wise Electors, Voters & Voters Turnout 2024, 2021, 2019, 2016, 2014, 2011 and 2009   Polling Station wise Elections Results 2024, 2021, 2019, 2016, 2014, 2011 and 2009	55-169
	<b>Share of Assembly Constituency</b>	
8	Share of Assembly Constituency -(Vidhan Sabha) in State, District and Parliamentary Constituency -(Lok Sabha)	170
	<b>Socio-Economic Amenities (2011)</b>	
9	Access to Administrative Units   Agricultural, Manufacturing and Industrial Commodities   Demographic Indicators   Education   Health & Manpower   Drinking Water Supply   Sanitation   Entertainment and Recreations Infrastructure   Power   Food Allocation Distribution and Marketing of Agriculture Commodities Infrastructure   Transport and Road Infrastructure   Communication   Banking and Financial Services   Land Use   Irrigation Source	172-186
10	<b>Abbreviation &amp; Sources</b>	188
11	<b>Disclaimer</b>	190



## Location & Political Map



## Administrative Setup

### List of Village Panchayat & Intermediate Panchayat (Block) Name - 2011

Village Name	Village Panchayat Name	Intermediate Panchayat Name
Adelghuti	Failaguri	Hatidhura (Part)
Alinagar F.V.	-	Kachugaon
Alokjhar F.V.	-	Gossaigaon
Amlaiguri F.V.	-	Kachugaon
Amritpur F V	-	Kachugaon
Anandapur	Grahmpur	Hatidhura (Part)
Bagdokra	Kamandanga	Hatidhura (Part)
Bajugaon No.1	Makataigaon	Kachugaon
Bajugaon No.2	Maktaigaon	Kachugaon
Balagong F V	-	Kachugaon
Ballamguri	Malaguri	Kachugaon
Ballimari	Malaguri	Kachugaon
Bangtijhora F V	-	Kachugaon
Bannyaguri No.1	Chotaguma	Hatidhura (Part)
Bannyaguri No.2	Chotoguma	Hatidhura (Part)
Barjan	Dingdinga	Hatidhura (Part)
Barkachua	Dingdinga	Hatidhura (Part)
Belguri	Chotaguma	Hatidhura (Part)
Belpara	Chotoguma	Hatidhura (Part)
Bhaisiguri	Bhaisiguri	Hatidhura (Part)
Bharat Nagar F V	-	Kachugaon
Bherbheri	Tamarhat	Hatidhura (Part)
Bhodayaguri F.V.	-	Kachugaon
Bhodiaguri No.1	Borobadha	Kachugaon
Bhodiaguri No.2	Bhodiyaiguri	Kachugaon
Bholarkhas	Chotoguma	Hatidhura (Part)
Bhomrabil-I	Bhamrabil	Kachugaon
Bhomrabil-II	Bhomrabil	Kachugaon
Bhorpur F.V.	-	Kachugaon

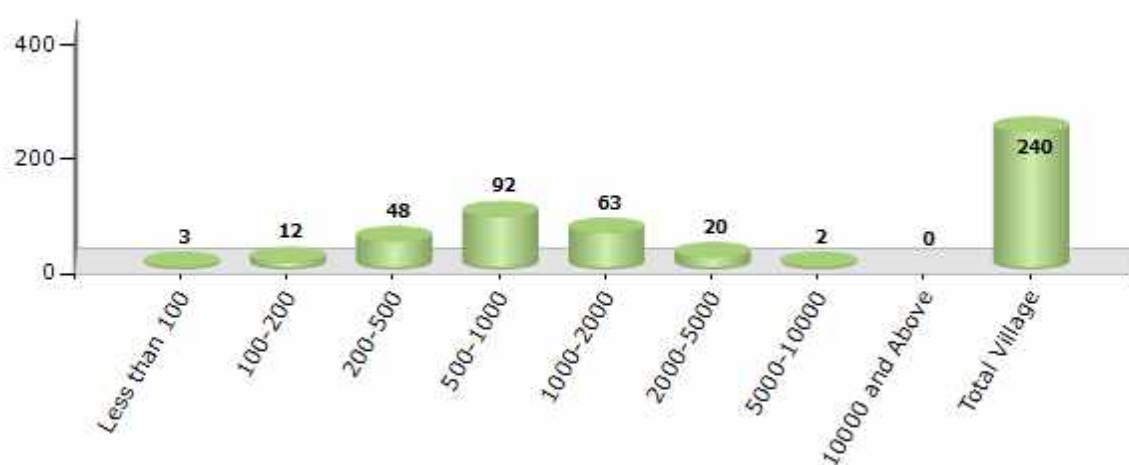
Contd....

## Demographics

### Number of Villages by Population Size - 2011

Less than 100	100-200	200-500	500-1000	1000-2000	2000-5000	5000-10000	10000 and Above	Total Village
3	12	48	92	63	20	2	0	240

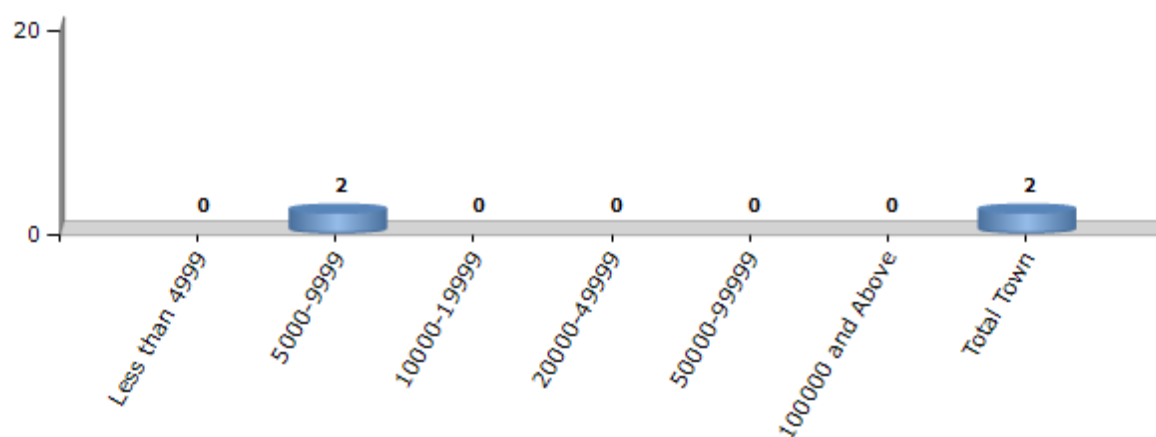
Number of Villages by Population Size - 2011



### Number of Towns by Population Size - 2011

Less than 4999	5000-9999	10000-19999	20000-49999	50000-99999	100000 and Above	Total Town
0	2	0	0	0	0	2

Number of Towns by Population Size - 2011

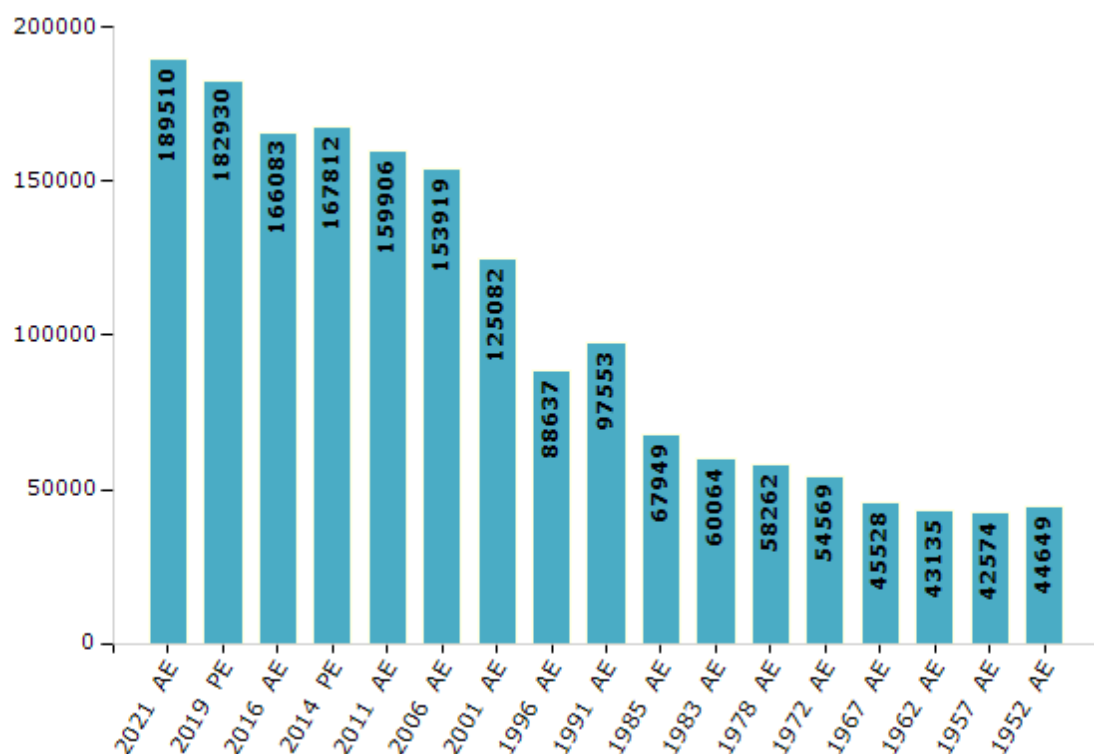


## Electoral Features

### Electors by Male & Female

Year	Male	Female	Others	Total	Year	Male	Female	Others	Total
2021 AE	97331	92177	2	189510	1996 AE	42991	45646	-	88637
2019 PE	94129	88799	2	182930	1991 AE	51439	46114	-	97553
2016 AE	86042	80041	0	166083	1985 AE	35599	32350	-	67949
2014 PE	84765	83047	0	167812	1983 AE	30879	29185	-	60064
2011 AE	80603	79303	0	159906	1978 AE	30719	27543	-	58262
2009 PE	-	-	-	-	1972 AE	29431	25138	-	54569
2006 AE	77227	76692	-	153919	1967 AE	-	-	-	45528
2004 PE	-	-	-	-	1962 AE	-	-	-	43135
2001 AE	63300	61782	-	125082	1957 AE	-	-	-	42574
1999 PE	-	-	-	-	1952 AE	-	-	-	44649

Number of Electors



**Note :** AE : Assembly Election, PE : Assembly Segment of Parliamentary Election

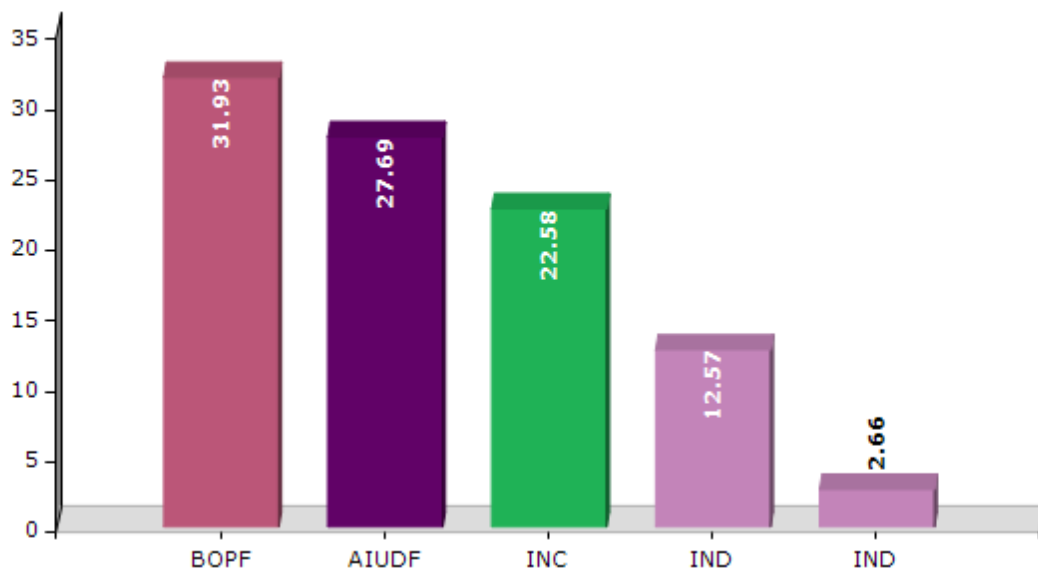


## Historical Summary Election Results

### Summary Result of Assembly Election - 2016

Candidate Name	Party	Votes	Votes %
Majendra Narzary	BOPF	45517	31.93
Ravi Sankar Kasireddy	AIUDF	39476	27.69
Ashim Hasda	INC	32187	22.58
Somnath Narzary	IND	17924	12.57
Wilson Hasda	IND	3786	2.66
Mithun Nath	RPI(A)	1199	0.84
Rajendra Mushahary	IND	969	0.68
	NOTA	1482	1.04

Votes Percentage of Top Parties - 2016



## Polling Station Level Election Results

### Number and Name of Polling Stations (PS) (2016)

Number of Polling Stations	Name of Polling Stations	Number of Polling Stations	Name of Polling Stations
1	742, Janaligaon L.P. School (R/S)	22	Dakhin Gongia L.P. School (L/S)
2	742, Janaligaon L.P. School (L/S)	23	457, Bharatnagar L.P. School
3	590, Bongaon L.P. School	24	Kachugaon M.E. School
4	993, Choraigaon L.P. School	25	Dhardhara L.P. School (R/S)
5	456, Raimona L.P. School	26	Dhardhara L.P. School (L/S)
6	266, Bangtijhora L.P. School	27	Pathoibari L.P. School
7	Mothambil M.E. School (R/S)	28	986 Uttar Lotamari L.P. School
8	Mothambil M.E. School (L/S)	29	985, Jaleswari L.P. School
9	398, Amritpur L.P. School	30	296, Pokalagi L.P. School
10	986, Dumbazar L.P. School	31	390, Nasraibil L.P. School
11	999, Oxiguri L.P. School	32	130, Boshgaon L.P. School
12	609, Dalgaon L.P. School	33	587, Soraibil L.P. School
13	996, Ranipur L.P. School	34	727, Ballomjhora L.P. School (R/S)
14	507, Lotamari L.P. School	35	727, Ballomjhora L.P. School (L/S)
15	297, Nandipur L.P. School	36	997, Kusumbil L.P. School (R/S)
16	Thakampur L.P. School	37	997, Kusumbil L.P. School (L/S)
17	New Thakam Thukum L.P. School	38	533, Balagaon L.P. School
18	Takamtukum L.P. School	39	245, Suribari L.P. School
19	558, Uttar Gongia L.P. School (R/S)	40	1000, Alinagar L.P. School
20	558, Uttar Gongia L.P. School (L/S)	41	726, Lakriguri L.P. School
21	Dakhin Gongia L.P. School (R/S)	42	Fulkumari L.P. School

Contd....

## Polling Station Level Election Results

### Polling Station-wise Votes Secured by Overall Top Five Parties in Gossaigaon Assembly in Assembly Election (AE) under Kokrajhar Parliamentary Constituency in Assam (2016)

Number of Polling Station	Winner - Majendra Narzary (BOPF)	Runner-up - Ravi Sankar Kasireddy (AIUDF)	3rd - Ashim Hasda (INC)	4th - Somnath Narzary (IND)	5th - Wilson Hasda (IND)	NOTA	Other	Total Votes Secured
36	276	10	13	270	1	7	8	585
37	57	136	319	11	10	13	11	557
38	104	170	283	97	11	12	17	694
39	227	6	24	253	5	2	7	524
40	112	117	75	76	19	12	15	426
41	290	112	54	194	2	7	16	675
42	10	130	224	3	7	8	7	389
43	199	65	34	127	24	5	15	469
44	6	112	21	5	26	2	12	184
45	239	153	124	136	79	6	13	750
46	27	106	211	5	22	8	9	388
47	258	118	99	181	9	9	13	687
48	170	112	145	237	69	20	21	774
49	224	7	61	272	15	7	5	591
50	382	17	56	299	11	10	4	779
51	169	31	128	82	11	11	2	434
52	83	13	450	63	47	25	8	689
53	26	78	402	6	71	6	17	606
54	249	14	223	161	69	2	10	728
55	206	52	250	159	11	7	9	694
56	245	21	86	244	189	9	19	813
57	271	6	91	98	3	3	7	479
58	94	12	302	111	7	7	5	538
59	232	23	125	47	4	5	10	446
60	143	7	267	216	5	16	13	667
61	161	3	90	213	3	11	5	486
62	309	33	99	185	78	23	7	734
63	38	80	238	14	38	6	11	425
64	195	150	28	81	7	4	13	478
65	409	9	17	310	6	3	9	763
66	235	16	189	114	10	20	8	592
67	308	37	16	118	5	4	14	502
68	14	84	135	19	193	1	9	455
69	287	103	175	151	101	3	13	833
70	424	86	70	157	10	11	6	764

Contd....

## Polling Station Level Election Results

**Winner, Runner-up and 3rd Party Position & Winning Margin According to Polling Stations in Gossaigaon Assembly in Assembly Election (AE) under Kokrajhar Parliamentary Constituency in Assam (2016)**

Polling Station Number	Winner Party	Winner Votes (%)	Runner-up Party	Runner-up Votes (%)	Winning Margin Votes (%)	Third Party	Third Party Votes (%)	Other Votes (%)
71	BOPF	588 (52.22)	AIUDF	362 (32.15)	226 (20.07)	INC	88 (7.82)	88 (7.82)
72	INC	239 (54.32)	IND (SN)	93 (21.14)	146 (33.18)	AIUDF	52 (11.82)	56 (12.73)
73	BOPF	208 (39.77)	AIUDF	124 (23.71)	84 (16.06)	INC	70 (13.38)	121 (23.14)
74	BOPF	486 (59.34)	INC	218 (26.62)	268 (32.72)	AIUDF	47 (5.74)	68 (8.3)
75	AIUDF	283 (41.68)	BOPF	185 (27.25)	98 (14.43)	INC	182 (26.8)	29 (4.27)
76	AIUDF	198 (40.57)	BOPF	194 (39.75)	4 (0.82)	INC	69 (14.14)	27 (5.53)
77	BOPF	187 (48.83)	AIUDF	73 (19.06)	114 (29.77)	INC	69 (18.02)	54 (14.1)
78	BOPF	54 (62.79)	IND (SN)	24 (27.91)	30 (34.88)	INC	5 (5.81)	3 (3.49)
79	BOPF	198 (34.55)	IND (SN)	170 (29.67)	28 (4.88)	AIUDF	118 (20.59)	87 (15.18)
80	BOPF	323 (55.79)	IND (SN)	115 (19.86)	208 (35.93)	INC	84 (14.51)	57 (9.84)
81	INC	506 (69.51)	AIUDF	157 (21.57)	349 (47.94)	BOPF	22 (3.02)	43 (5.91)
82	AIUDF	432 (63.72)	BOPF	180 (26.55)	252 (37.17)	INC	55 (8.11)	11 (1.62)
83	AIUDF	508 (78.27)	INC	77 (11.86)	431 (66.41)	BOPF	47 (7.24)	17 (2.62)
84	INC	303 (41.39)	AIUDF	234 (31.97)	69 (9.42)	BOPF	156 (21.31)	39 (5.33)
85	AIUDF	454 (55.37)	BOPF	206 (25.12)	248 (30.25)	INC	121 (14.76)	39 (4.76)
86	AIUDF	366 (58.47)	INC	123 (19.65)	243 (38.82)	BOPF	87 (13.9)	50 (7.99)
87	BOPF	227 (42.67)	IND (SN)	141 (26.5)	86 (16.17)	AIUDF	129 (24.25)	35 (6.58)
88	AIUDF	923 (83.76)	BOPF	101 (9.17)	822 (74.59)	IND (SN)	26 (2.36)	52 (4.72)
89	AIUDF	440 (66.27)	BOPF	92 (13.86)	348 (52.41)	IND (SN)	88 (13.25)	44 (6.63)
90	AIUDF	575 (78.55)	BOPF	106 (14.48)	469 (64.07)	INC	16 (2.19)	35 (4.78)
91	AIUDF	768 (85.24)	BOPF	101 (11.21)	667 (74.03)	INC	9 (1)	23 (2.55)
92	BOPF	312 (52.09)	IND (SN)	258 (43.07)	54 (9.02)	INC	9 (1.5)	20 (3.34)
93	BOPF	348 (35.29)	IND (SN)	319 (32.35)	29 (2.94)	AIUDF	129 (13.08)	190 (19.27)
94	BOPF	221 (33.95)	AIUDF	217 (33.33)	4 (0.62)	IND (SN)	149 (22.89)	64 (9.83)
95	BOPF	287 (48.89)	IND (SN)	216 (36.8)	71 (12.09)	AIUDF	54 (9.2)	30 (5.11)
96	IND (SN)	135 (34.97)	INC	91 (23.58)	44 (11.39)	BOPF	80 (20.73)	80 (20.73)
97	IND (SN)	311 (38.78)	BOPF	226 (28.18)	85 (10.6)	AIUDF	225 (28.05)	40 (4.99)
98	AIUDF	856 (78.03)	BOPF	142 (12.94)	714 (65.09)	INC	55 (5.01)	44 (4.01)
99	BOPF	445 (48.42)	IND (SN)	306 (33.3)	139 (15.12)	AIUDF	115 (12.51)	53 (5.77)
100	AIUDF	730 (75.57)	BOPF	76 (7.87)	654 (67.7)	IND (SN)	67 (6.94)	93 (9.63)
101	BOPF	397 (50)	AIUDF	252 (31.74)	145 (18.26)	IND (SN)	71 (8.94)	74 (9.32)
102	BOPF	251 (51.33)	IND (SN)	143 (29.24)	108 (22.09)	AIUDF	52 (10.63)	43 (8.79)
103	BOPF	348 (39.15)	AIUDF	276 (31.05)	72 (8.1)	IND (SN)	160 (18)	105 (11.81)
104	INC	288 (77.42)	AIUDF	35 (9.41)	253 (68.01)	BOPF	25 (6.72)	24 (6.45)
105	AIUDF	865 (79.29)	BOPF	149 (13.66)	716 (65.63)	INC	28 (2.57)	49 (4.49)

Contd....

## Socio-Economic Amenities - Rural

### Access to Education Facilities

Particulars	Number of Villages (% of Population)				
	Available	Not Available	If Not Available (Distance of Nearest Facility)		
			A	B	C
Govt. Primary School	224 (97)	16 (3)	3 (0)	0 (0)	0 (0)
Private Primary School	101 (57)	139 (43)	2 (0)	0 (0)	0 (0)
Govt. Middle School	55 (34)	185 (66)	109 (35)	22 (7)	4 (1)
Private Middle School	44 (28)	196 (72)	10 (2)	0 (0)	0 (0)
Govt. Secondary School	13 (8)	227 (92)	82 (32)	36 (12)	37 (13)
Private Secondary School	23 (15)	217 (85)	47 (20)	2 (0)	0 (0)
Govt. Senior Secondary School	4 (3)	236 (97)	48 (26)	47 (18)	99 (35)
Private Senior Secondary School	1 (0)	239 (100)	27 (11)	14 (7)	0 (0)
Govt. Arts and Science Degree College	0 (0)	240 (100)	16 (8)	40 (16)	182 (75)
Private Arts and Science Degree College	1 (1)	239 (99)	0 (0)	1 (0)	0 (0)
Govt. Engineering College	0 (0)	240 (100)	0 (0)	56 (15)	184 (85)
Private Engineering College	0 (0)	240 (100)	0 (0)	0 (0)	0 (0)
Govt. Medicine College	0 (0)	240 (100)	0 (0)	0 (0)	240 (100)
Private Medicine College	0 (0)	240 (100)	0 (0)	0 (0)	0 (0)
Govt. Management Institute	0 (0)	240 (100)	0 (0)	0 (0)	240 (100)
Private Management Institute	0 (0)	240 (100)	0 (0)	0 (0)	0 (0)
Govt. Polytechnic	0 (0)	240 (100)	0 (0)	0 (0)	240 (100)
Private Polytechnic	0 (0)	240 (100)	0 (0)	0 (0)	0 (0)
Govt. Vocational Training School/ITI	0 (0)	240 (100)	0 (0)	0 (0)	238 (100)
Private Vocational Training School/ITI	0 (0)	240 (100)	0 (0)	0 (0)	0 (0)
Govt. Non Formal Training Centre	0 (0)	240 (100)	0 (0)	1 (0)	238 (99)
Private Non Formal Training Centre	0 (0)	240 (100)	0 (0)	0 (0)	0 (0)
Govt. School For Disabled	0 (0)	240 (100)	0 (0)	0 (0)	239 (100)
Private School For Disabled	0 (0)	240 (100)	0 (0)	0 (0)	0 (0)
Government Others	0 (0)	240 (100)	0 (0)	0 (0)	185 (71)
Private Others	0 (0)	240 (100)	0 (0)	0 (0)	0 (0)

Note : Distance A : Less than 5 km; B : Between 5-10 km; C : 10+ km.; Source : Data Analysis is based on 2011 Census.



## DISCLAIMER

The Terms of Use and Disclaimer of Datanet India Private Limited (hereinafter referred to as "Datanet") for use of this analysis report of **Gossaigaon Assembly Constituency (Gossaigaon Vidhan Sabha)** :-

1. **Assembly Factbook™** is a Registered Trade Mark owned by Datanet.
2. All the maps are sketched and graphical representation only and have not been drawn to the scale and also not to represent the actual geographical area or boundary of the unit.
3. The data for the aforesaid analysis is based on authentic sources and has been culled from the various publications of Census, CSO and NSSO for district and block level data, various central and state government departments, Central & State Elections Commissions and the concerned Returning Officers' releases, Electoral Rolls, Election results and allied publications, internal assessment, surveys, estimates and analysis. Therefore, certain adjustment of data at micro level may have been done to arrive closer to the macro data.
4. Data have been provided on an "As Is" and "As AVAILABLE" basis
5. The colours shown in the maps or diagram and charts of a particular party, alliance or AC are indicative and do not represent them.
6. This publication which includes maps, sheets, graphs and data would be the property under copyright of Datanet only. The user may use these for its internal study, analysis and research purposes. It's public display, re-selling or any commercial uses by the user are not allowed.
7. Datanet has taken due care and caution in compilation and processing of data and allied information, but does not guarantee the accuracy, adequacy or completeness of any information/analysis and will be not responsible for any errors or omissions or for the results obtained from the use of such information/analysis.
8. All the contents for the publication have been culled from various authentic sources and Datanet reasonably believes such sources to be reliable, but does not make any representations, express or implied as to the accuracy or fitness of use of such information. The information or contents of the information/analysis do not constitute advice and should not be relied upon in making (or refraining from making) any decision. Any reliance placed upon the information provided by Datanet is the sole responsibility and strictly at the user's risk.
9. In no event will Datanet be liable for any damages (including, without limitation, damages for loss of business projects, or loss of profits) arising in contract, tort or otherwise from the use of or inability to use any of its contents, or from any action taken (or refrained from being taken) as a result of using the analysis or any of its contents. Datanet its directors, owners, editors, officials, employees, distributor and agents or any associate will not be liable for any errors in the information contained or any consequences arising from the use of the contents of the provided information/analysis.
10. If any provision of these terms and conditions is held invalid or illegal or unenforceable for any reason by any court of competent jurisdiction, such provision shall be severed and the remainder of provisions of the terms and conditions shall continue in full force and effect as if the Term of Use had been executed with the invalid, illegal or unenforceable provision eliminated.
11. If there are any discrepancies in the information provided, please bring it to attention of Datanet for suitable rectification measures.

**Buy Online This Complete Book At  
Datanet India eBooks Store**

**[www.indiastatpublications.com](http://www.indiastatpublications.com)**

**or go directly at**

**[http://www.indiastatpublications.com/  
Assembly\\_factbook/Assam/Kokrajhar/ Gossaigaon](http://www.indiastatpublications.com/Assembly_factbook/Assam/Kokrajhar/Gossaigaon)**

 **indiastat**elections

