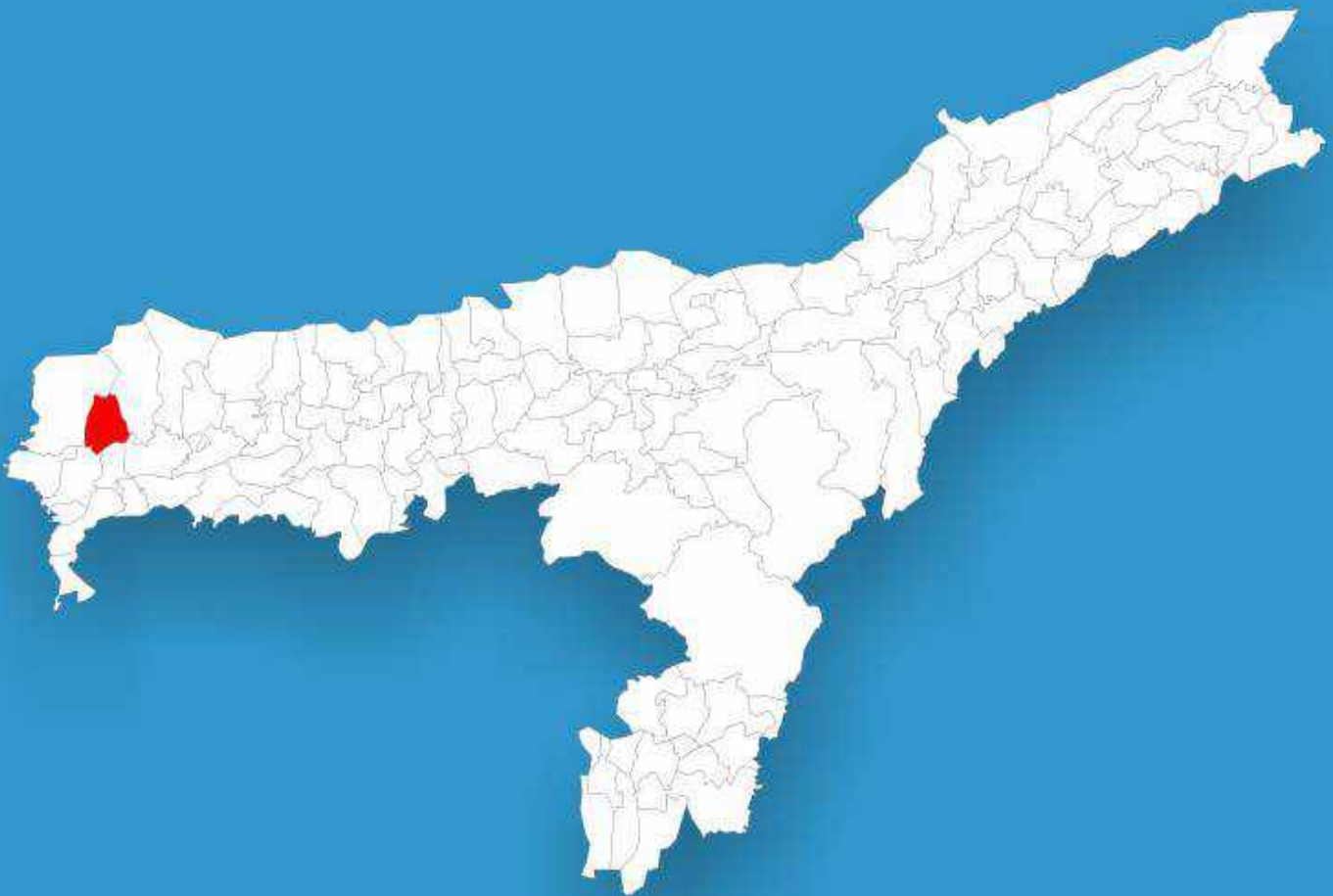




Assam

Assembly Factbook™

Kokrajhar West Assembly Constituency



Key Electoral Data of Kokrajhar West
Assembly Constituency (Vidhan Sabha)

Assam

Assembly Factbook™

Kokrajhar West Assembly Constituency



Kokrajhar West Vidhan Sabha

Editor & Director

Dr. R.K. Thukral

Research Editor

Dr. Shafeeq Rahman

Compiled, Researched and Published by Datanet India Pvt. Ltd.

D-100, 1st Floor,

Okhla Industrial Area, Phase-I,
New Delhi- 110020.

Ph.: 91-11- 43580781-84

Email : support@indiastatpublications.com

Website : www.indiastatelections.com

Online Book Store :

www.indiastatpublications.com

Report No. : AFB/AS-029-0125

ISBN : 978-93-5313-393-1

First Edition : January, 2018

Eighth Updated Edition : January, 2025

Price : Rs. 11500/-

US\$ 310

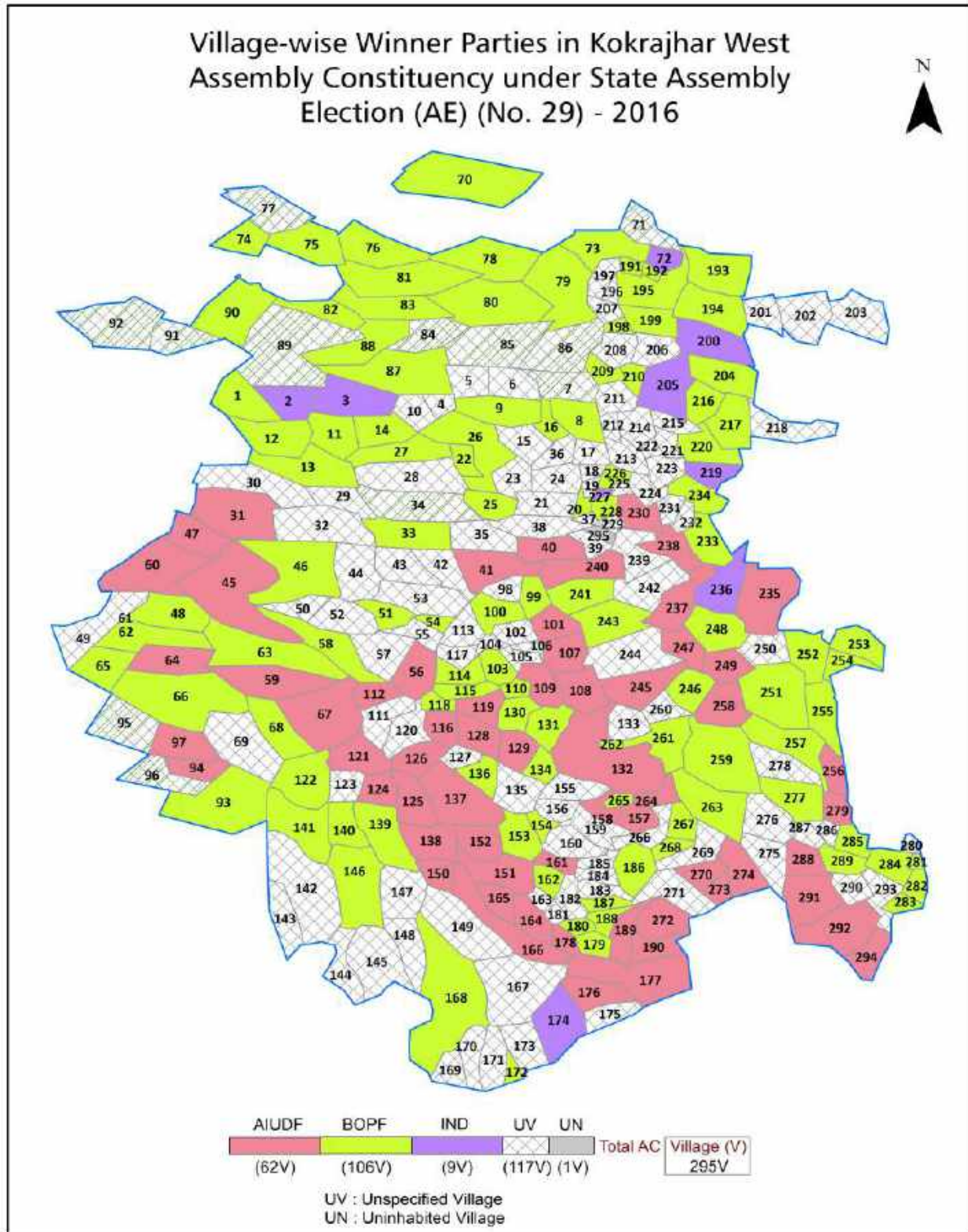
© Datanet India Pvt. Ltd.

All rights reserved. No part of this book may be reproduced, stored in a retrieval system or transmitted in any form or by any means, mechanical photocopying, photographing, scanning, recording or otherwise without the prior written permission of the publisher. Please refer to Disclaimer at page no. 180 for the use of this publication.

Printed in India

No.	Particulars	Page No.
	Introduction	
1	Assembly Constituency -(Vidhan Sabha) at a Glance Features of Assembly as per Delimitation Commission of India (2008)	1-2
	Location and Political Maps	
2	Location Map Boundaries of Assembly Constituency -(Vidhan Sabha in District Boundaries of Assembly Constituency under Parliamentary Constituency -(Lok Sabha) Village-wise Winner Parties- 2024, 2021, 2019, 2016, 2014, 2011 and 2009	3-10
	Administrative Setup (2011)	
3	District Sub-district Towns Villages Inhabited Villages Uninhabited Villages Village Panchayat Intermediate Panchayat	11-26
	Demographics (2011)	
4	Population Households Rural/Urban Population Villages by Population Size Sex Ratio (Total & 0-6 Years) Religious Population Social Population Literacy Rate	27-28
	Electoral Features	
5	Important Dates of Last Elections Held Electors by Gender Service Electors Voters Voters Turnout Polling Stations & Average Number of Electors per Polling Station Electors by Age Group Present Elected Representatives	29-34
	Historical Summary Election Results	
6	Vote Share of Major Parties Winning Margin (Number & Percentage Polarity of Parties Summary Result of Assembly Segment of Parliamentary Elections 2024, 2019, 2014, 2009, 2004 and 1999 Summary Result of Assembly Elections 2021, 2016, 2011, 2006, 2001, 1996, 1991, 1985, 1983, 1978, 1972 and 1967	35-55
	Polling Station Level Election Results	
7	Name and Number of Polling Station 2024, 2021, 2019, 2016, 2014, 2011 and 2009 Polling Station-wise Electors, Voters & Voters Turnout 2024, 2021, 2019, 2016, 2014, 2011 and 2009 Polling Station wise Elections Results 2024, 2021, 2019, 2016, 2014, 2011 and 2009	56-159
	Share of Assembly Constituency	
8	Share of Assembly Constituency -(Vidhan Sabha) in State, District and Parliamentary Constituency -(Lok Sabha)	160
	Socio-Economic Amenities (2011)	
9	Access to Administrative Units Agricultural, Manufacturing and Industrial Commodities Demographic Indicators Education Health & Manpower Drinking Water Supply Sanitation Entertainment and Receptions Infrastructure Power Food Allocation Distribution and Marketing of Agriculture Commodities Infrastructure Transport and Road Infrastructure Communication Banking and Financial Services Land Use Irrigation Source	162-176
10	Abbreviation & Sources	178
11	Disclaimer	180

Location & Political Map



Administrative Setup

List of Village Panchayat & Intermediate Panchayat (Block) Name - 2011

Village Name	Village Panchayat Name	Intermediate Panchayat Name
Ai-Bhandar Pt.-I	Kamalring	Kachugaon
Ai-Bhandar Pt.-II	Kamlaring	Kachugaon
Alengmari	-	Dotoma
Alinagar No.1	Gadenpur	Kachugaon
Alinagar No.2	Gardenpur	Kachugaon
Ambari F.V.	-	Kachugaon
Aminkata	Tulshibil	Gossaigaon
Amtoli	-	Dotoma
Angthipara	-	Dotoma
Anthabari	Anthabari	Kachugaon
Anthabari	-	Dotoma
Asharikandi	Jamuntari	Gossaigaon
Asharikandi (Kartimari)	Jamunatari	Gossaigaon
Athiabari	-	Dotoma
Athiabari	-	Dotoma
Babubil	Babubil	Gossaigaon
Bagariguri	-	Dotoma
Bagmara	-	Dotoma
Bahadurpara	-	Dotoma
Bairali F.V.	-	Kachugaon
Balapara Pt.-I	Jamuntari	Gossaigaon
Balapara Pt.-II	Jamunatari	Gossaigaon
Balapara Saljhar	-	Gossaigaon
Bamunigaon	Kartimari	Gossaigaon
Bamunijhora F.V.	-	Kachugaon
Bamunkura	Binnyakhata	Kachugaon
Banglabari	-	Gossaigaon
Barkhangbil	Bhumka	Gossaigaon
Bashbari	Babubil	Gossaigaon

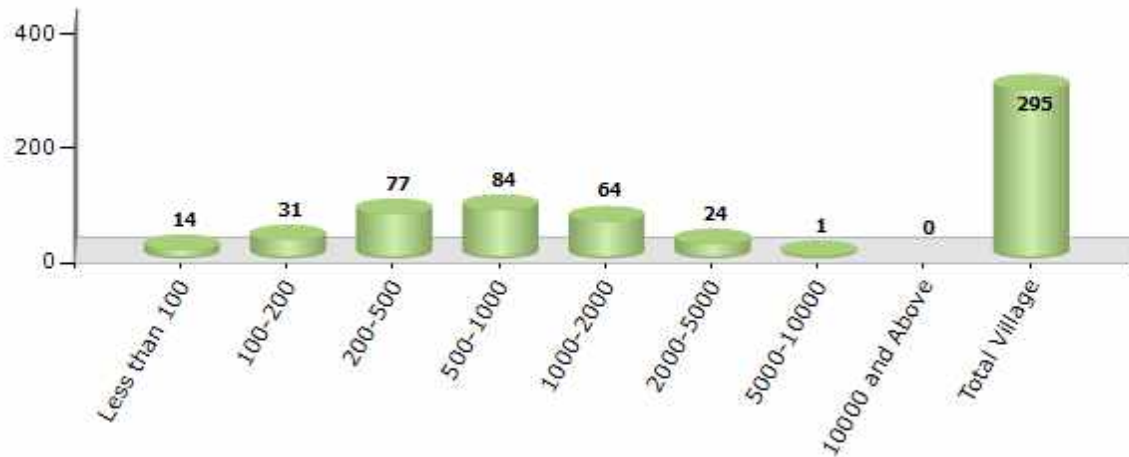
Contd....

Demographics

Number of Villages by Population Size - 2011

Less than 100	100-200	200-500	500-1000	1000-2000	2000-5000	5000-10000	10000 and Above	Total Village
14	31	77	84	64	24	1	0	295

Number of Villages by Population Size - 2011

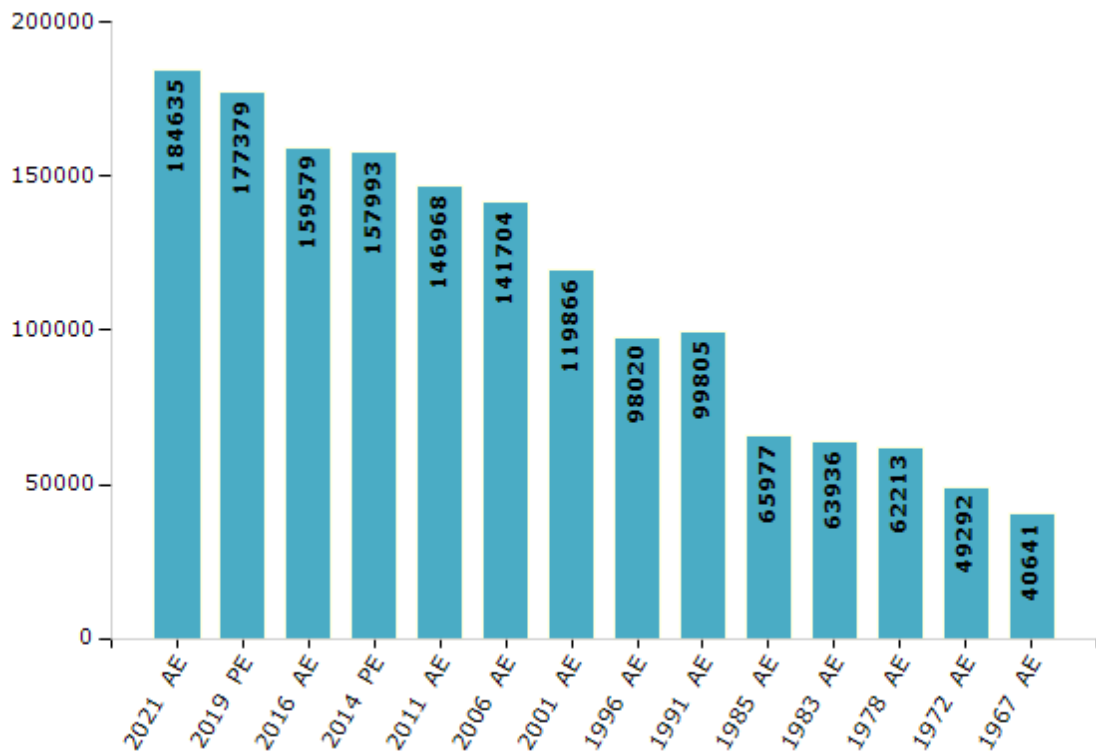


Electoral Features

Electors by Male & Female

Year	Male	Female	Others	Total	Year	Male	Female	Others	Total
2021 AE	94868	89766	1	184635	1996 AE	49830	48190	-	98020
2019 PE	91343	86029	7	177379	1991 AE	51429	48376	-	99805
2016 AE	82595	76984	0	159579	1985 AE	34530	31447	-	65977
2014 PE	80263	77730	0	157993	1983 AE	32984	30952	-	63936
2011 AE	74561	72407	0	146968	1978 AE	32008	30205	-	62213
2009 PE	-	-	-	-	1972 AE	26114	23178	-	49292
2006 AE	71766	69938	-	141704	1967 AE	-	-	-	40641
2004 PE	-	-	-	-	1962 AE	-	-	-	-
2001 AE	60170	59696	-	119866	1957 AE	-	-	-	-
1999 PE	-	-	-	-	1952 AE	-	-	-	-

Number of Electors



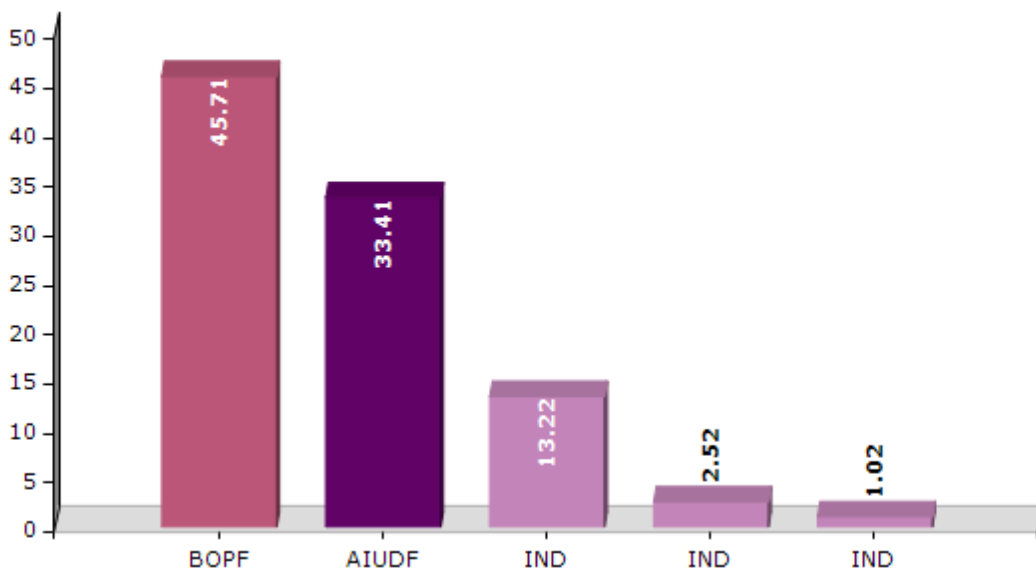
Note : AE : Assembly Election, PE : Assembly Segment of Parliamentary Election

Historical Summary Election Results

Summary Result of Assembly Election - 2016

Candidate Name	Party	Votes	Votes %
Rabiram Narzary	BOPF	64423	45.71
Dahit Chandra Brahma	AIUDF	47083	33.41
Urkhao Gwra Brahma	IND	18629	13.22
Nilima Brahma	IND	3545	2.52
Bhadreswar Brahma	IND	1437	1.02
Mukunda Koch	IND	1116	0.79
Subhadra Narzary	IND	1044	0.74
Sujila Basumatary	IND	977	0.69
Aruna Brahma	IND	775	0.55
Ranjoy Kr. Brahma	IND	627	0.44
	NOTA	1285	0.91

Votes Percentage of Top Parties - 2016



Polling Station Level Election Results

Number and Name of Polling Stations (PS) (2016)

Number of Polling Stations	Name of Polling Stations	Number of Polling Stations	Name of Polling Stations
1	Nabinagar L.P. School	22	195, Kolobari L.P. School
2	535, Rampur L.P. School	23	779, Anthaibari L.P. School
3	Kachugaon H.S. (Middle)	24	Athiabari L.P. School
4	681, Islampur L.P. School	25	Gossainichina Mvs
5	Crc Building Islampur	26	290, Tengaigaon L.P. School
6	715, Nepalpara L.P. School (R/S)	27	Kumguri J.B.School
7	715, Nepalpara L.P. School (L/S)	28	Kumguri M.E. School
8	Narabari Lp School	29	168, Gaodanpur L.P. School
9	923, Deborgaon L.P. School (R/S)	30	Thaigirguri Jawle L.P. School
10	923, Deborgaon L.P. School (L/S)	31	432, Panbari L.P. School
11	Serfanguri M.E. School	32	90, Narayanpur L.P. School
12	Kachugaon M.E. School	33	Gambariguri (Patakata)M.E. School
13	857, Malbhog L.P. School	34	644, Oxiguri L.P. School
14	501, Raikhunbari L.P. School (R/S)	35	787, Gangarjhaplong L.P. School
15	501, Raikhunbari L.P. School (L/S)	36	108, Hakmabil L.P. School (R/S)
16	Thapljahora-Tamulpur L.P. School (R/S)	37	108, Hakmabil L.P. School (L/S)
17	Thapljahora-Tamulpur L.P. School (L/S)	38	Gurufela-Hatigarh M.E. School (R/S)
18	233, Chekadani L.P. School	39	Gurufela-Hatigarh M.E. School (L/S)
19	Demdema L.P. School	40	1004, Hatigarh L.P. School
20	309, Boirali L.P. School (R/S)	41	157, Koimari L.P. School
21	309, Boirali L.P. School (L/S)	42	743, Gardenpur L.P. School

Contd....

Polling Station Level Election Results

Polling Station-wise Votes Secured by Overall Top Five Parties in Kokrajhar West Assembly in Assembly Election (AE) under Kokrajhar Parliamentary Constituency in Assam (2016)

Number of Polling Station	Winner - Rabiram Narzary (BOPF)	Runner-up - Dahit Chandra Brahma (AIUDF)	3rd - Urkhao Gwra Brahma (IND)	4th - Nilima Brahma (IND)	5th - Bhadreswar Brahma (IND)	NOTA	Other	Total Votes Secured
36	176	30	82	7	2	3	16	316
37	551	38	289	36	20	10	54	998
38	477	17	36	247	9	27	70	883
39	317	8	27	214	9	8	24	607
40	268	16	23	181	10	14	31	543
41	255	66	76	53	9	8	18	485
42	400	15	65	81	5	6	30	602
43	267	9	220	2	0	3	7	508
44	222	8	188	8	3	13	15	457
45	267	63	302	5	5	0	13	655
46	249	26	181	6	6	6	19	493
47	255	47	179	83	3	6	30	603
48	344	22	215	75	11	8	53	728
49	411	6	336	3	3	3	17	779
50	208	2	116	3	1	4	5	339
51	357	10	233	6	7	2	13	628
52	247	31	103	0	5	3	4	393
53	313	17	228	0	1	2	9	570
54	261	20	275	2	1	3	5	567
55	31	616	27	0	3	4	6	687
56	120	240	172	3	6	2	12	555
57	628	33	246	5	7	11	23	953
58	478	26	108	2	16	6	14	650
59	438	16	129	0	1	6	11	601
60	178	437	17	9	5	6	17	669
61	81	429	28	3	7	7	6	561
62	112	500	6	3	5	7	11	644
63	260	456	44	2	6	4	13	785
64	248	745	86	8	9	7	19	1122
65	562	2	177	2	3	8	20	774
66	124	410	9	3	3	6	6	561
67	240	448	97	4	6	8	25	828
68	364	8	127	1	3	0	9	512
69	503	58	294	7	2	4	29	897
70	230	2	164	2	1	3	8	410

Contd....

Polling Station Level Election Results

Winner, Runner-up and 3rd Party Position & Winning Margin According to Polling Stations in Kokrajhar West Assembly in Assembly Election (AE) under Kokrajhar Parliamentary Constituency in Assam (2016)

Polling Station Number	Winner Party	Winner Votes (%)	Runner-up Party	Runner-up Votes (%)	Winning Margin Votes (%)	Third Party	Third Party Votes (%)	Other Votes (%)
71	BOPF	330 (42.69)	AIUDF	242 (31.31)	88 (11.38)	IND (UGB)	146 (18.89)	55 (7.12)
72	AIUDF	531 (58.61)	BOPF	164 (18.1)	367 (40.51)	IND (UGB)	164 (18.1)	47 (5.19)
73	AIUDF	319 (56.76)	BOPF	119 (21.17)	200 (35.59)	IND (UGB)	79 (14.06)	45 (8.01)
74	IND (UGB)	253 (46.77)	BOPF	232 (42.88)	21 (3.89)	AIUDF	31 (5.73)	25 (4.62)
75	IND (UGB)	300 (49.42)	BOPF	265 (43.66)	35 (5.76)	AIUDF	23 (3.79)	19 (3.13)
76	AIUDF	284 (47.18)	BOPF	152 (25.25)	132 (21.93)	IND (UGB)	139 (23.09)	27 (4.49)
77	BOPF	315 (48.17)	IND (UGB)	289 (44.19)	26 (3.98)	AIUDF	21 (3.21)	29 (4.43)
78	BOPF	280 (60.22)	IND (UGB)	168 (36.13)	112 (24.09)	AIUDF	5 (1.08)	12 (2.58)
79	BOPF	652 (65.13)	AIUDF	122 (12.19)	530 (52.94)	IND (UGB)	71 (7.09)	156 (15.58)
80	BOPF	319 (84.62)	IND (UGB)	15 (3.98)	304 (80.64)	AIUDF	14 (3.71)	29 (7.69)
81	BOPF	760 (91.24)	AIUDF	20 (2.4)	740 (88.84)	IND (UGB)	11 (1.32)	42 (5.04)
82	BOPF	440 (59.78)	IND (UGB)	267 (36.28)	173 (23.5)	IND (AB)	8 (1.09)	21 (2.85)
83	BOPF	315 (43.03)	AIUDF	205 (28.01)	110 (15.02)	IND (UGB)	169 (23.09)	43 (5.87)
84	BOPF	841 (88.34)	IND (UGB)	44 (4.62)	797 (83.72)	AIUDF	16 (1.68)	51 (5.36)
85	BOPF	370 (59.11)	AIUDF	201 (32.11)	169 (27)	IND (UGB)	30 (4.79)	25 (3.99)
86	AIUDF	581 (84.69)	BOPF	57 (8.31)	524 (76.38)	IND (UGB)	19 (2.77)	29 (4.23)
87	AIUDF	336 (75.17)	BOPF	73 (16.33)	263 (58.84)	IND (UGB)	26 (5.82)	12 (2.68)
88	AIUDF	444 (71.73)	BOPF	124 (20.03)	320 (51.7)	IND (UGB)	24 (3.88)	27 (4.36)
89	BOPF	639 (65.88)	IND (UGB)	123 (12.68)	516 (53.2)	IND (NB)	123 (12.68)	85 (8.76)
90	AIUDF	256 (52.57)	BOPF	172 (35.32)	84 (17.25)	IND (UGB)	23 (4.72)	36 (7.39)
91	BOPF	418 (90.87)	IND (UGB)	15 (3.26)	403 (87.61)	AIUDF	13 (2.83)	14 (3.04)
92	BOPF	408 (51.97)	AIUDF	238 (30.32)	170 (21.65)	IND (UGB)	122 (15.54)	17 (2.17)
93	AIUDF	597 (76.05)	BOPF	144 (18.34)	453 (57.71)	IND (UGB)	24 (3.06)	20 (2.55)
94	BOPF	283 (76.28)	AIUDF	44 (11.86)	239 (64.42)	IND (SB)	14 (3.77)	30 (8.09)
95	AIUDF	291 (41.63)	BOPF	201 (28.76)	90 (12.87)	IND (UGB)	173 (24.75)	34 (4.86)
96	BOPF	601 (83.94)	IND (UGB)	53 (7.4)	548 (76.54)	AIUDF	26 (3.63)	36 (5.03)
97	BOPF	488 (65.24)	AIUDF	158 (21.12)	330 (44.12)	IND (UGB)	50 (6.68)	52 (6.95)
98	BOPF	444 (51.27)	AIUDF	293 (33.83)	151 (17.44)	IND (UGB)	49 (5.66)	80 (9.24)
99	BOPF	541 (77.95)	IND (UGB)	68 (9.8)	473 (68.15)	AIUDF	28 (4.03)	57 (8.21)
100	BOPF	623 (87.87)	IND (UGB)	40 (5.64)	583 (82.23)	IND (MK)	11 (1.55)	35 (4.94)
101	BOPF	582 (93.12)	IND (UGB)	13 (2.08)	569 (91.04)	IND (SB)	7 (1.12)	23 (3.68)
102	AIUDF	206 (48.24)	BOPF	187 (43.79)	19 (4.45)	IND (UGB)	14 (3.28)	20 (4.68)
103	BOPF	402 (43.6)	AIUDF	370 (40.13)	32 (3.47)	IND (NB)	40 (4.34)	110 (11.93)
104	AIUDF	370 (43.38)	BOPF	311 (36.46)	59 (6.92)	IND (SB)	52 (6.1)	120 (14.07)
105	AIUDF	521 (48.74)	BOPF	471 (44.06)	50 (4.68)	IND (UGB)	33 (3.09)	44 (4.12)

Contd....

Socio-Economic Amenities - Rural

Access to Education Facilities

Particulars	Number of Villages (% of Population)				
	Available	Not Available	If Not Available (Distance of Nearest Facility)		
			A	B	C
Govt. Primary School	272 (98)	22 (2)	11 (1)	0 (0)	0 (0)
Private Primary School	113 (51)	181 (49)	0 (0)	0 (0)	0 (0)
Govt. Middle School	102 (51)	192 (49)	118 (25)	20 (4)	0 (0)
Private Middle School	43 (27)	251 (73)	18 (4)	0 (0)	0 (0)
Govt. Secondary School	31 (18)	263 (82)	145 (48)	65 (16)	12 (2)
Private Secondary School	16 (8)	278 (92)	25 (8)	0 (0)	0 (0)
Govt. Senior Secondary School	8 (3)	286 (97)	98 (40)	112 (32)	72 (23)
Private Senior Secondary School	1 (0)	293 (100)	4 (2)	0 (0)	0 (0)
Govt. Arts and Science Degree College	3 (2)	291 (98)	60 (24)	61 (19)	144 (46)
Private Arts and Science Degree College	2 (1)	292 (99)	16 (7)	8 (1)	1 (0)
Govt. Engineering College	0 (0)	294 (100)	0 (0)	130 (44)	164 (56)
Private Engineering College	0 (0)	294 (100)	0 (0)	0 (0)	0 (0)
Govt. Medicine College	0 (0)	294 (100)	0 (0)	0 (0)	294 (100)
Private Medicine College	0 (0)	294 (100)	0 (0)	0 (0)	0 (0)
Govt. Management Institute	0 (0)	294 (100)	0 (0)	0 (0)	294 (100)
Private Management Institute	0 (0)	294 (100)	0 (0)	0 (0)	0 (0)
Govt. Polytechnic	0 (0)	294 (100)	0 (0)	0 (0)	293 (99)
Private Polytechnic	0 (0)	294 (100)	0 (0)	0 (0)	1 (1)
Govt. Vocational Training School/ITI	0 (0)	294 (100)	0 (0)	12 (6)	279 (94)
Private Vocational Training School/ITI	0 (0)	294 (100)	0 (0)	0 (0)	0 (0)
Govt. Non Formal Training Centre	0 (0)	294 (100)	1 (1)	0 (0)	281 (95)
Private Non Formal Training Centre	0 (0)	294 (100)	0 (0)	0 (0)	1 (0)
Govt. School For Disabled	0 (0)	294 (100)	2 (0)	0 (0)	288 (97)
Private School For Disabled	0 (0)	294 (100)	0 (0)	0 (0)	0 (0)
Government Others	0 (0)	294 (100)	0 (0)	0 (0)	276 (93)
Private Others	0 (0)	294 (100)	0 (0)	0 (0)	0 (0)

Note : Distance A : Less than 5 km; B : Between 5-10 km; C : 10+ km.; Source : Data Analysis is based on 2011 Census.

DISCLAIMER

The Terms of Use and Disclaimer of Datanet India Private Limited (hereinafter referred to as "Datanet") for use of this analysis report of **Kokrajhar West Assembly Constituency (Kokrajhar West Vidhan Sabha)** :-

1. **Assembly Factbook™** is a Registered Trade Mark owned by Datanet.
2. All the maps are sketched and graphical representation only and have not been drawn to the scale and also not to represent the actual geographical area or boundary of the unit.
3. The data for the aforesaid analysis is based on authentic sources and has been culled from the various publications of Census, CSO and NSSO for district and block level data, various central and state government departments, Central & State Elections Commissions and the concerned Returning Officers' releases, Electoral Rolls, Election results and allied publications, internal assessment, surveys, estimates and analysis. Therefore, certain adjustment of data at micro level may have been done to arrive closer to the macro data.
4. Data have been provided on an "As Is" and "As AVAILABLE" basis
5. The colours shown in the maps or diagram and charts of a particular party, alliance or AC are indicative and do not represent them.
6. This publication which includes maps, sheets, graphs and data would be the property under copyright of Datanet only. The user may use these for its internal study, analysis and research purposes. It's public display, re-selling or any commercial uses by the user are not allowed.
7. Datanet has taken due care and caution in compilation and processing of data and allied information, but does not guarantee the accuracy, adequacy or completeness of any information/analysis and will be not responsible for any errors or omissions or for the results obtained from the use of such information/analysis.
8. All the contents for the publication have been culled from various authentic sources and Datanet reasonably believes such sources to be reliable, but does not make any representations, express or implied as to the accuracy or fitness of use of such information. The information or contents of the information/analysis do not constitute advice and should not be relied upon in making (or refraining from making) any decision. Any reliance placed upon the information provided by Datanet is the sole responsibility and strictly at the user's risk.
9. In no event will Datanet be liable for any damages (including, without limitation, damages for loss of business projects, or loss of profits) arising in contract, tort or otherwise from the use of or inability to use any of its contents, or from any action taken (or refrained from being taken) as a result of using the analysis or any of its contents. Datanet its directors, owners, editors, officials, employees, distributor and agents or any associate will not be liable for any errors in the information contained or any consequences arising from the use of the contents of the provided information/analysis.
10. If any provision of these terms and conditions is held invalid or illegal or unenforceable for any reason by any court of competent jurisdiction, such provision shall be severed and the remainder of provisions of the terms and conditions shall continue in full force and effect as if the Term of Use had been executed with the invalid, illegal or unenforceable provision eliminated.
11. If there are any discrepancies in the information provided, please bring it to attention of Datanet for suitable rectification measures.

**Buy Online This Complete Book At
Datanet India eBooks Store**

www.indiastatpublications.com

or go directly at

[http://www.indiastatpublications.com/
Assembly_factbook/Assam/Kokrajhar/ Kokrajhar_West](http://www.indiastatpublications.com/Assembly_factbook/Assam/Kokrajhar/Kokrajhar_West)

 **indiastat**elections

