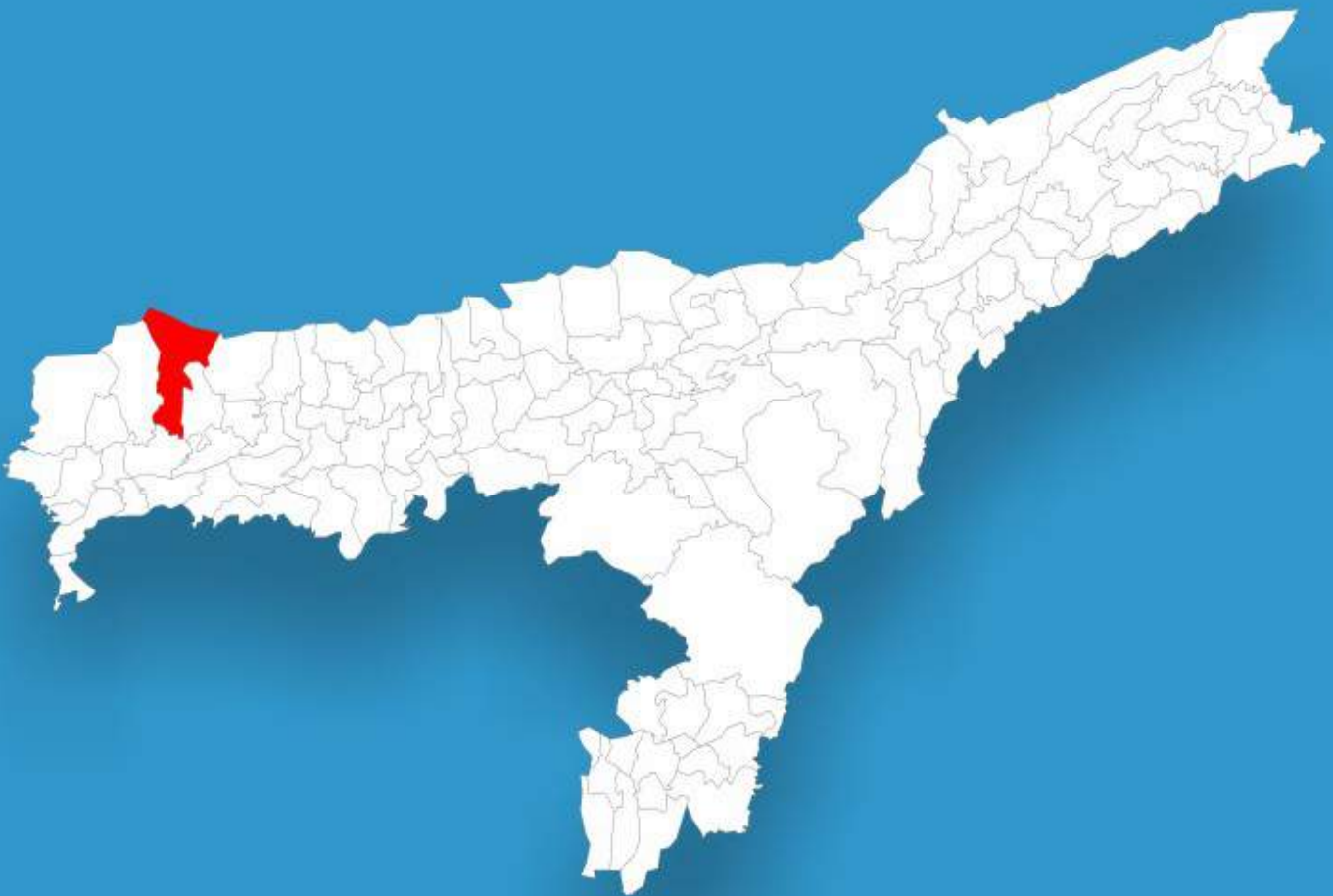




Assam

Assembly Factbook™

Sidli Assembly Constituency



Key Electoral Data of Sidli
Assembly Constituency (Vidhan Sabha)

Assam

Assembly Factbook™

Sidli Assembly Constituency



Sidli Vidhan Sabha

Editor & Director

Dr. R.K. Thukral

Research Editor

Dr. Shafeeq Rahman

Compiled, Researched and Published by Datanet India Pvt. Ltd.

D-100, 1st Floor,

Okhla Industrial Area, Phase-I,
New Delhi- 110020.

Ph.: 91-11- 43580781-84

Email : support@indiastatpublications.com

Website : www.indiastatelections.com

Online Book Store :

www.indiastatpublications.com

Report No. : AFB/AS-031-0123

ISBN : 978-93-5313-428-0

First Edition : January, 2018

Sixth Updated Edition : January, 2023

Price : Rs. 11500/-

US\$ 310

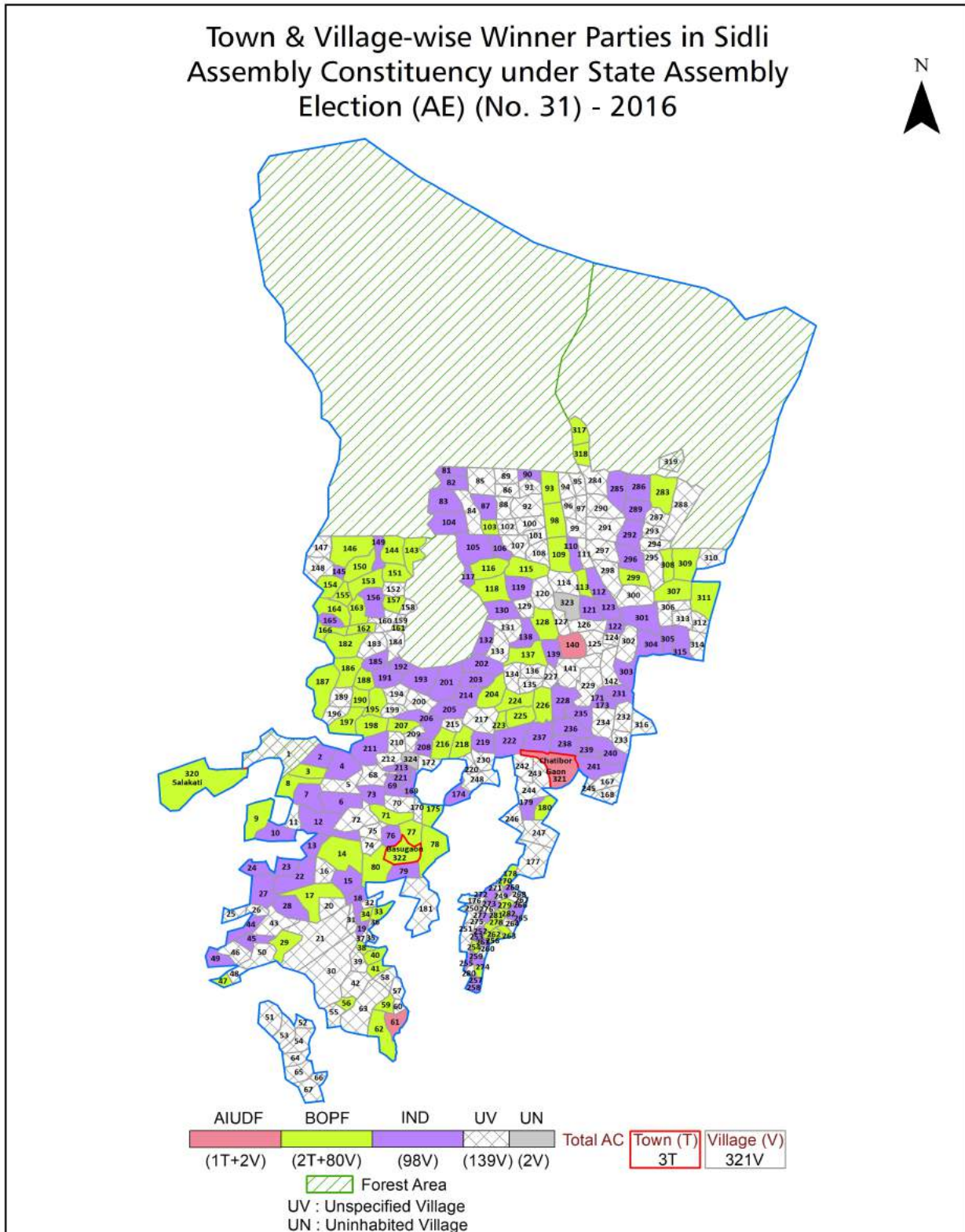
© Datanet India Pvt. Ltd.

All rights reserved. No part of this book may be reproduced, stored in a retrieval system or transmitted in any form or by any means, mechanical photocopying, photographing, scanning, recording or otherwise without the prior written permission of the publisher. Please refer to Disclaimer at page no. 200 for the use of this publication.

Printed in India

No.	Particulars	Page No.
	Introduction	
1	Assembly Constituency -(Vidhan Sabha) at a Glance Features of Assembly as per Delimitation Commission of India (2008)	1-2
	Location and Political Maps	
2	Location Map Boundaries of Assembly Constituency -(Vidhan Sabha) in District Boundaries of Assembly Constituency under Parliamentary Constituency -(Lok Sabha) Town & Village-wise Winner Parties- 2021, 2019, 2016, 2014, 2011 and 2009	3-10
	Administrative Setup (2011)	
3	District Sub-district Towns Villages Inhabited Villages Uninhabited Villages Village Panchayat Intermediate Panchayat	11-26
	Demographics (2011)	
4	Population Households Rural/Urban Population Towns and Villages by Population Size Sex Ratio (Total & 0-6 Years) Religious Population Social Population Literacy Rate	27-28
	Electoral Features	
5	Important Dates of Last Elections Held Electors by Gender Service Electors Voters Voters Turnout Polling Stations & Average Number of Electors per Polling Station Electors by Age Group Present Elected Representatives	29-34
	Historical Summary Election Results	
6	Vote Share of Major Parties Winning Margin (Number & Percentage) Polarity of Parties Summary Result of Assembly Segment of Parliamentary Elections 2019, 2014, 2009, 2004 and 1999 Summary Result of Assembly Elections 2021, 2016, 2011, 2006, 2001, 1996, 1991, 1985, 1983, 1978, 1972, 1967 and 1962	35-56
	Polling Station Level Election Results	
7	Name and Number of Polling Station 2021, 2019, 2016, 2014, 2011 and 2009 Polling Station-wise Electors, Voters & Voters Turnout 2021, 2019, 2016, 2014, 2011 and 2009 Polling Station wise Elections Results 2021, 2019, 2016, 2014, 2011 and 2009	57-179
	Share of Assembly Constituency	
8	Share of Assembly Constituency -(Vidhan Sabha) in State, District and Parliamentary Constituency -(Lok Sabha)	180
	Socio-Economic Amenities (2011)	
9	Access to Administrative Units Agricultural, Manufacturing and Industrial Commodities Demographic Indicators Education Health & Manpower Drinking Water Supply Sanitation Entertainment and Receptions Infrastructure Power Food Allocation Distribution and Marketing of Agriculture Commodities Infrastructure Transport and Road Infrastructure Communication Banking and Financial Services Land Use Irrigation Source	182-196
10	Abbreviation & Sources	198
11	Disclaimer	200

Location & Political Map



Administrative Setup

List of Village Panchayat & Intermediate Panchayat (Block) Name - 2011

Village Name	Village Panchayat Name	Intermediate Panchayat Name
Aie Chara	Ouguri	Sidli-Chirang (Part)
Aie Nadi Dhubri No.1	Ouguri	Sidli-Chirang (Part)
Aie Nadi Dhubri No.2	Ouguri	Sidli-Chirang (Part)
Aie Nadi Dhubri No.3	Ouguri	Sidli-Chirang (Part)
Aie Nadi Dhubri No.4	Ouguri	Sidli-Chirang (Part)
Aie-poali-1	Tukrajhar	Sidli-Chirang (Part)
Aie-Powali -II	Tukrajhar	Sidli-Chirang (Part)
Ambartal	-	Kokrajhar
Amguri	Bhirang Gaon	Sidli-Chirang (Part)
Amguri	Gargaon Bolatal	Borobazar
Amguri	-	Sidli-Chirang (Part)
Amguri-II	-	Sidli-Chirang (Part)
Aminpara	Ashrabari	Sidli-Chirang (Part)
Aminpara F V	Aminpara Fv	Sidli-Chirang (Part)
Amteka F.V.	-	Sidli-Chirang (Part)
Amteka F.V.	-	Borobazar
Anthaibari	Bengtol	Sidli-Chirang (Part)
Ashrabari	Bengtol	Sidli-Chirang (Part)
Athiabari	-	Sidli-Chirang (Part)
Bairajhora	Bamungaon	Sidli-Chirang (Part)
Balaguri	Amguri V.C.D.C	Borobazar
Balapara	Shymathibari	Sidli-Chirang (Part)
Balapara-I	Tukrajhar	Sidli-Chirang (Part)
Balapara-II	Tukrajhar	Sidli-Chirang (Part)
Baldi No.2	-	Borobazar
Bamungaon	Bamungaon	Sidli-Chirang (Part)
Bamunigaon No.I	-	Kokrajhar
Bamunigaon No.II	-	Kokrajhar
Bandorchora	-	Kokrajhar

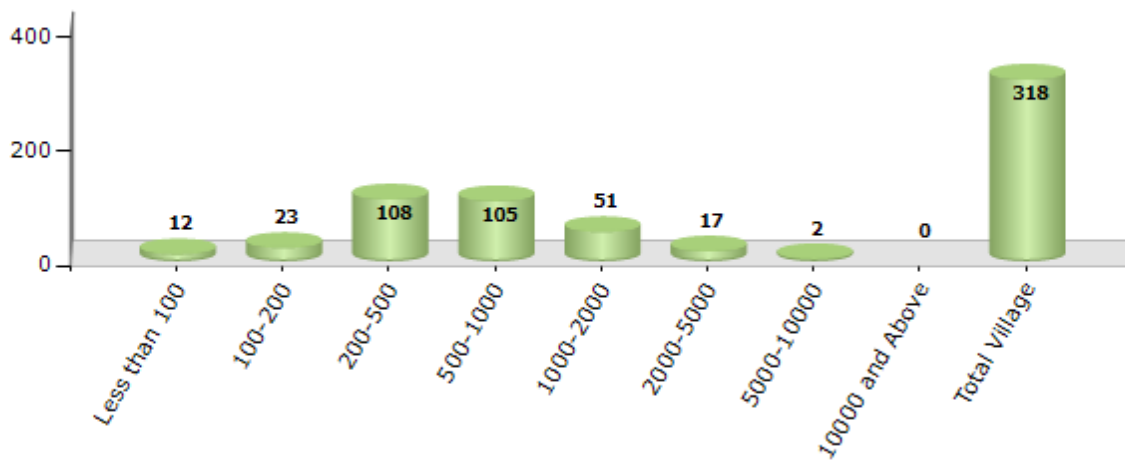
Contd....

Demographics

Number of Villages by Population Size - 2011

Less than 100	100-200	200-500	500-1000	1000-2000	2000-5000	5000-10000	10000 and Above	Total Village
12	23	108	105	51	17	2	0	318

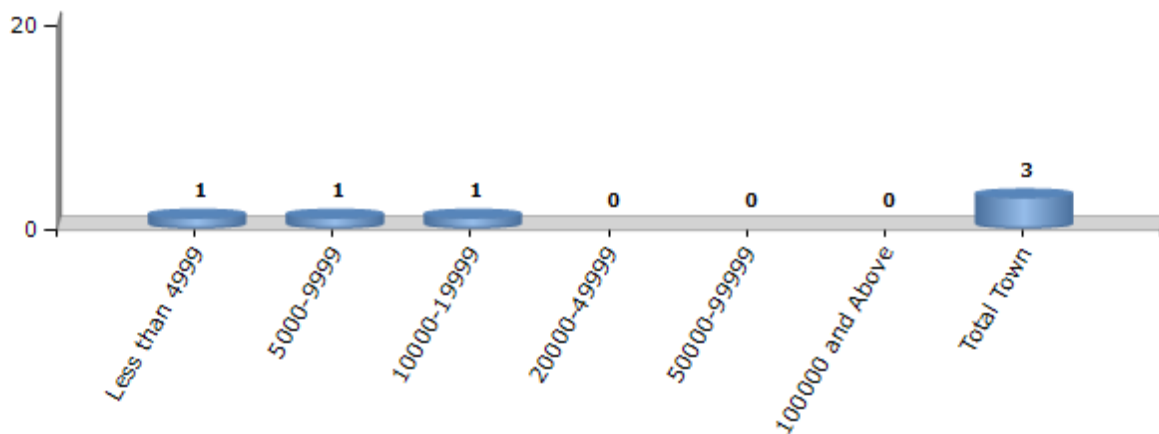
Number of Villages by Population Size - 2011



Number of Towns by Population Size - 2011

Less than 4999	5000-9999	10000-19999	20000-49999	50000-99999	100000 and Above	Total Town
1	1	1	0	0	0	3

Number of Towns by Population Size - 2011

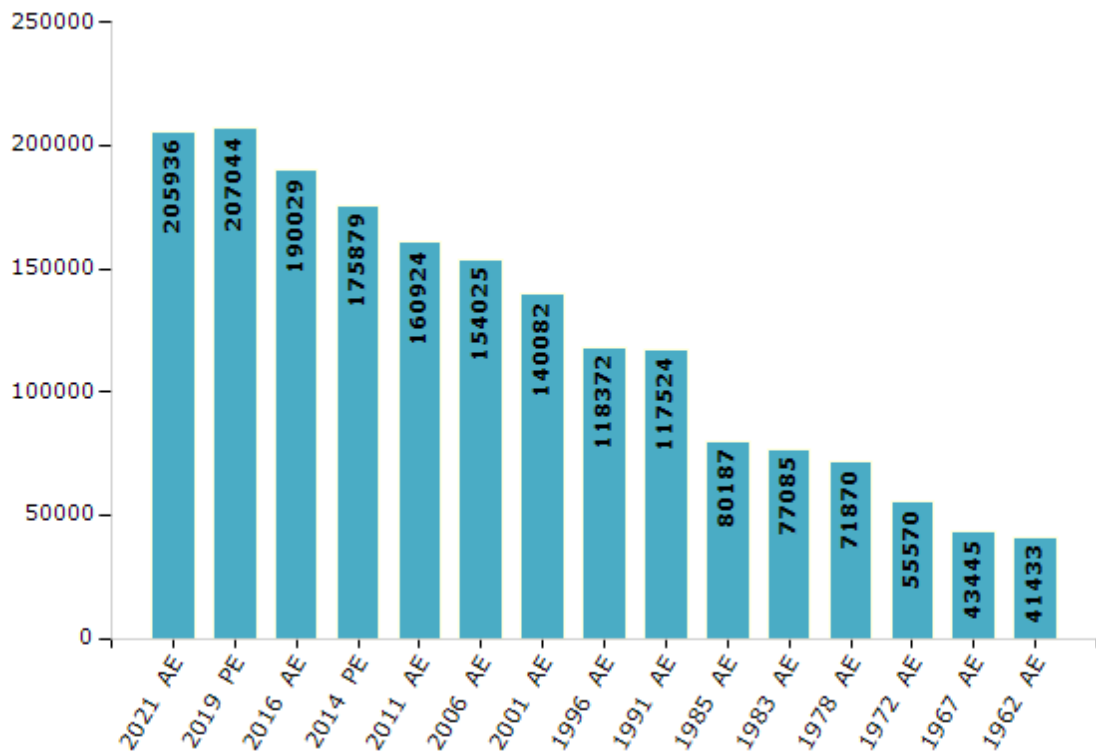


Electoral Features

Electors by Male & Female

Year	Male	Female	Others	Total	Year	Male	Female	Others	Total
2021 AE	103359	102571	6	205936	1996 AE	61553	56819	-	118372
2019 PE	103455	103584	5	207044	1991 AE	60602	56922	-	117524
2016 AE	95078	94951	0	190029	1985 AE	41709	38478	-	80187
2014 PE	87804	88075	0	175879	1983 AE	40037	37048	-	77085
2011 AE	80629	80295	0	160924	1978 AE	37540	34330	-	71870
2009 PE	-	-	-	-	1972 AE	30266	25304	-	55570
2006 AE	77797	76228	-	154025	1967 AE	-	-	-	43445
2004 PE	-	-	-	-	1962 AE	-	-	-	41433
2001 AE	70882	69200	-	140082	1957 AE	-	-	-	-
1999 PE	-	-	-	-	1952 AE	-	-	-	-

Number of Electors



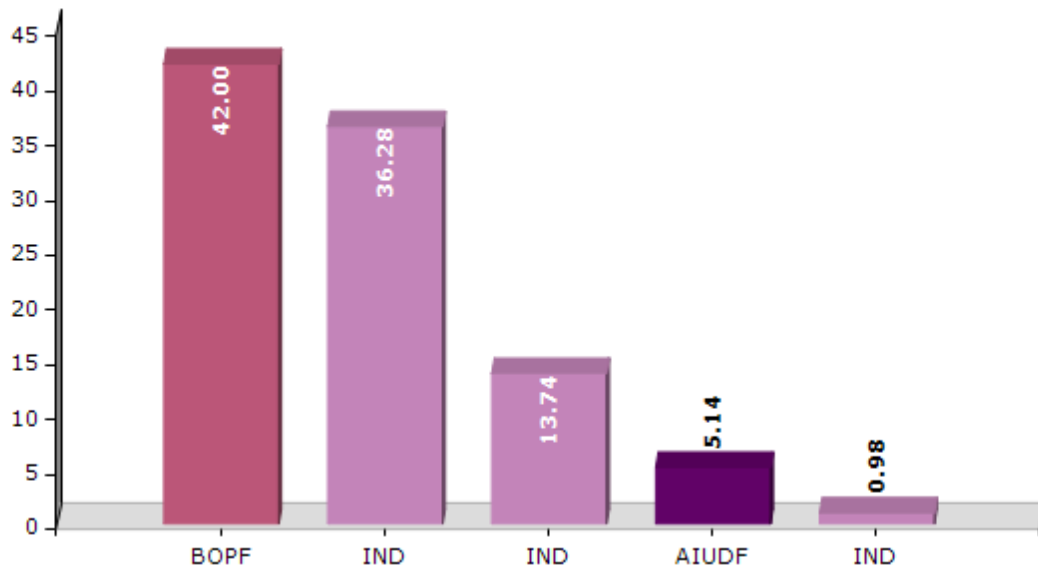
Note : AE : Assembly Election, PE : Assembly Segment of Parliamentary Election

Historical Summary Election Results

Summary Result of Assembly Election - 2016

Candidate Name	Party	Votes	Votes %
Chandan Brahma	BOPF	66037	42
Rwngwra Narzary	IND	57049	36.28
Dilip Kumar Sarania	IND	21601	13.74
Pankaj Islary	AIUDF	8083	5.14
Phalmarston Brahma	IND	1548	0.98
	NOTA	2929	1.86

Votes Percentage of Top Parties - 2016



Polling Station Level Election Results

Number and Name of Polling Stations (PS) (2016)

Number of Polling Stations	Name of Polling Stations	Number of Polling Stations	Name of Polling Stations
1	730 No. Hatisar L.P. School (R/No 1)	22	410 No. Nijalaguri L.P. School
2	730 No. Hatisar L.P. School New Building (Front Side)	23	Deosri L.P. School
3	730 No. Hatisar L.P. School (R/No 2)	24	Deosri Me School
4	730 No. Hatisar L.P. School New Building (B/S)	25	Santipur Forest High School (L/Side)
5	730 No. Hatisar L.P. School (R/No 3)	26	Santipur Frest High School (R/Side)
6	730 No. Hatisar L.P. School, New Bldng	27	Simlaguri Forest L.P. School (R/Side)
7	966 Malivita Bidya Kunja L.P. School (R/S)	28	Simlaguri Forest L.P. School (L/Side)
8	971-Sobhapur L.P. School	29	Samudwisa L.P. School
9	966 Malivita Bidya Kunja L.P. School (L/S)	30	Taraibari L.P. School
10	836 No. Malivita L. P. School (Room No. 1)	31	Khungring Me School (East Side)
11	836 No. Malivita L. P. School (Room No. 2)	32	Dakhin Gaon L.P. School
12	Simlaguri L.P. School	33	Khungring Me School (West Side)
13	695 No. Amteka Tanga Lp Scholol	34	793 No. Khagrabari Bongaon L.P. School
14	Amteka Me School	35	701 Birinchiguri L.P. School
15	Amteka Tanga (Amlaiguri)L.P. School	36	Molandubi L.P. School
16	Oxiguri L.P. School (Left Side)	37	525 Hatidura L.P. School (East Side)
17	Oxiguri L.P. School Right Side)	38	525 Hatidura L.P. School (West Side)
18	Dakhin Amteka L.P. School	39	Ashrabari L.P. School
19	965 Amteka Chaya Kunja L.P. School (Room No. 1)	40	Balajhar Salbari Me School
20	965 Amteka Chaya Kunja L.P. School (Room No. 2)	41	234 Salbari L.P. School (Room No. 1)
21	749 Anandabazar L.P. School	42	Uttar Thaikadoisa L.P. School

Contd....

Polling Station Level Election Results

Polling Station-wise Votes Secured by Overall Top Five Parties in Sidli Assembly in Assembly Election (AE) under Kokrajhar Parliamentary Constituency in Assam (2016)

Number of Polling Station	Winner - Chandan Brahma (BOPF)	Runner-up - Rwngrwa Narzary (IND)	3rd - Dilip Kumar Sarania (IND)	4th - Pankaj Islary (AIUDF)	5th - Phalmarston Brahma (IND)	NOTA	Other	Total Votes Secured
36	182	216	1	2	0	18	0	419
37	244	221	7	6	3	12	0	493
38	169	97	15	6	3	12	0	302
39	113	363	1	5	1	5	0	488
40	349	522	8	8	9	7	0	903
41	173	195	1	5	4	13	0	391
42	283	581	2	10	0	9	0	885
43	111	215	1	4	4	4	0	339
44	288	487	3	3	5	12	0	798
45	405	452	2	5	4	12	0	880
46	319	187	1	9	5	7	0	528
47	215	222	6	3	2	4	0	452
48	347	309	23	6	11	9	0	705
49	341	488	2	6	14	13	0	864
50	164	254	1	8	1	9	0	437
51	308	185	4	5	2	6	0	510
52	471	129	2	4	7	9	0	622
53	221	200	2	4	4	8	0	439
54	133	167	20	3	2	3	0	328
55	158	193	2	7	3	5	0	368
56	190	283	2	6	3	4	0	488
57	247	462	0	6	4	20	0	739
58	310	393	7	13	6	21	0	750
59	439	373	19	6	5	16	0	858
60	191	331	18	98	9	9	0	656
61	330	364	10	20	8	13	0	745
62	304	115	128	105	13	18	0	683
63	265	311	71	15	9	24	0	695
64	320	394	4	7	5	9	0	739
65	439	348	20	14	4	15	0	840
66	166	70	19	2	1	1	0	259
67	319	269	33	17	5	3	0	646
68	389	302	3	10	2	7	0	713
69	189	192	3	5	2	3	0	394
70	229	222	1	4	2	5	0	463

Contd....

Polling Station Level Election Results

Winner, Runner-up and 3rd Party Position & Winning Margin According to Polling Stations in Sidli Assembly in Assembly Election (AE) under Kokrajhar Parliamentary Constituency in Assam (2016)

Polling Station Number	Winner Party	Winner Votes (%)	Runner-up Party	Runner-up Votes (%)	Winning Margin Votes (%)	Third Party	Third Party Votes (%)	Other Votes (%)
71	IND (RN)	344 (58.4)	BOPF	194 (32.94)	150 (25.46)	AIUDF	41 (6.96)	10 (1.7)
72	IND (RN)	259 (47.26)	BOPF	240 (43.8)	19 (3.46)	AIUDF	31 (5.66)	18 (3.28)
73	BOPF	455 (58.18)	IND (RN)	184 (23.53)	271 (34.65)	IND (DKS)	87 (11.13)	56 (7.16)
74	BOPF	493 (68)	IND (RN)	148 (20.41)	345 (47.59)	AIUDF	39 (5.38)	45 (6.21)
75	IND (RN)	262 (54.02)	BOPF	211 (43.51)	51 (10.51)	IND (DKS)	3 (0.62)	9 (1.86)
76	BOPF	263 (57.3)	IND (RN)	167 (36.38)	96 (20.92)	IND (DKS)	7 (1.53)	22 (4.79)
77	BOPF	501 (63.18)	IND (RN)	136 (17.15)	365 (46.03)	IND (DKS)	60 (7.57)	96 (12.11)
78	BOPF	322 (47.21)	IND (RN)	276 (40.47)	46 (6.74)	AIUDF	56 (8.21)	28 (4.11)
79	IND (RN)	350 (52.4)	BOPF	233 (34.88)	117 (17.52)	AIUDF	36 (5.39)	49 (7.34)
80	BOPF	195 (50)	IND (RN)	85 (21.79)	110 (28.21)	IND (DKS)	52 (13.33)	58 (14.87)
81	IND (RN)	375 (52.01)	BOPF	304 (42.16)	71 (9.85)	AIUDF	14 (1.94)	28 (3.88)
82	BOPF	232 (47.54)	IND (RN)	231 (47.34)	1 (0.2)	AIUDF	5 (1.02)	20 (4.1)
83	BOPF	304 (51.26)	IND (RN)	209 (35.24)	95 (16.02)	AIUDF	50 (8.43)	30 (5.06)
84	IND (RN)	242 (50.21)	BOPF	171 (35.48)	71 (14.73)	AIUDF	40 (8.3)	29 (6.02)
85	IND (RN)	466 (47.99)	BOPF	370 (38.11)	96 (9.88)	AIUDF	108 (11.12)	27 (2.78)
86	BOPF	248 (44.68)	IND (RN)	190 (34.23)	58 (10.45)	IND (DKS)	99 (17.84)	18 (3.24)
87	BOPF	239 (59.75)	IND (RN)	132 (33)	107 (26.75)	IND (DKS)	18 (4.5)	11 (2.75)
88	BOPF	109 (41.92)	IND (DKS)	108 (41.54)	1 (0.38)	AIUDF	20 (7.69)	23 (8.85)
89	IND (RN)	286 (46.89)	BOPF	284 (46.56)	2 (0.33)	IND (DKS)	16 (2.62)	24 (3.93)
90	BOPF	248 (50.1)	IND (RN)	173 (34.95)	75 (15.15)	IND (DKS)	32 (6.46)	42 (8.48)
91	IND (DKS)	312 (52.79)	BOPF	183 (30.96)	129 (21.83)	IND (RN)	36 (6.09)	60 (10.15)
92	BOPF	178 (36.55)	IND (DKS)	163 (33.47)	15 (3.08)	IND (RN)	89 (18.28)	57 (11.7)
93	BOPF	222 (59.04)	IND (RN)	88 (23.4)	134 (35.64)	IND (DKS)	38 (10.11)	28 (7.45)
94	IND (DKS)	97 (43.5)	BOPF	56 (25.11)	41 (18.39)	AIUDF	43 (19.28)	27 (12.11)
95	BOPF	401 (59.76)	IND (RN)	171 (25.48)	230 (34.28)	IND (DKS)	61 (9.09)	38 (5.66)
96	BOPF	400 (60.79)	IND (RN)	202 (30.7)	198 (30.09)	IND (DKS)	36 (5.47)	20 (3.04)
97	BOPF	370 (49.07)	IND (RN)	325 (43.1)	45 (5.97)	IND (DKS)	17 (2.25)	42 (5.57)
98	BOPF	283 (48.29)	IND (RN)	278 (47.44)	5 (0.85)	IND (PB)	5 (0.85)	20 (3.41)
99	BOPF	359 (66.98)	IND (RN)	136 (25.37)	223 (41.61)	IND (DKS)	17 (3.17)	24 (4.48)
100	BOPF	227 (46.71)	IND (RN)	131 (26.95)	96 (19.76)	IND (DKS)	106 (21.81)	22 (4.53)
101	IND (RN)	328 (68.05)	BOPF	138 (28.63)	190 (39.42)	AIUDF	11 (2.28)	5 (1.04)
102	IND (RN)	387 (63.03)	BOPF	180 (29.32)	207 (33.71)	AIUDF	14 (2.28)	33 (5.37)
103	IND (RN)	188 (65.51)	BOPF	95 (33.1)	93 (32.41)	AIUDF	1 (0.35)	3 (1.05)
104	IND (RN)	230 (51)	BOPF	127 (28.16)	103 (22.84)	IND (DKS)	80 (17.74)	14 (3.1)
105	BOPF	173 (60.92)	IND (DKS)	64 (22.54)	109 (38.38)	IND (RN)	33 (11.62)	14 (4.93)

Contd....

Socio-Economic Amenities - Rural

Access to Education Facilities

Particulars	Number of Villages (% of Population)				
	Available	Not Available	If Not Available (Distance of Nearest Facility)		
			A	B	C
Govt. Primary School	307 (99)	12 (1)	6 (0)	0 (0)	0 (0)
Private Primary School	57 (26)	262 (74)	1 (0)	0 (0)	0 (0)
Govt. Middle School	105 (46)	214 (54)	147 (35)	33 (8)	3 (1)
Private Middle School	19 (13)	300 (87)	12 (3)	0 (0)	0 (0)
Govt. Secondary School	32 (21)	287 (79)	148 (36)	74 (19)	21 (5)
Private Secondary School	9 (9)	310 (91)	31 (12)	2 (0)	1 (0)
Govt. Senior Secondary School	6 (3)	313 (97)	93 (25)	114 (38)	88 (28)
Private Senior Secondary School	3 (1)	316 (99)	9 (3)	3 (1)	2 (0)
Govt. Arts and Science Degree College	1 (0)	318 (100)	14 (5)	33 (9)	170 (48)
Private Arts and Science Degree College	3 (1)	316 (99)	40 (8)	26 (9)	19 (6)
Govt. Engineering College	0 (0)	319 (100)	1 (1)	2 (1)	316 (98)
Private Engineering College	0 (0)	319 (100)	0 (0)	0 (0)	0 (0)
Govt. Medicine College	0 (0)	319 (100)	0 (0)	0 (0)	318 (100)
Private Medicine College	0 (0)	319 (100)	0 (0)	0 (0)	1 (0)
Govt. Management Institute	0 (0)	319 (100)	0 (0)	0 (0)	300 (88)
Private Management Institute	0 (0)	319 (100)	0 (0)	6 (7)	13 (5)
Govt. Polytechnic	0 (0)	319 (100)	6 (2)	10 (3)	269 (75)
Private Polytechnic	0 (0)	319 (100)	1 (0)	0 (0)	1 (1)
Govt. Vocational Training School/ITI	0 (0)	319 (100)	7 (3)	18 (4)	262 (75)
Private Vocational Training School/ITI	1 (0)	318 (100)	0 (0)	0 (0)	1 (1)
Govt. Non Formal Training Centre	0 (0)	319 (100)	0 (0)	7 (1)	230 (64)
Private Non Formal Training Centre	0 (0)	319 (100)	0 (0)	0 (0)	11 (3)
Govt. School For Disabled	0 (0)	319 (100)	0 (0)	0 (0)	279 (79)
Private School For Disabled	0 (0)	319 (100)	0 (0)	0 (0)	0 (0)
Government Others	0 (0)	319 (100)	0 (0)	0 (0)	67 (17)
Private Others	0 (0)	319 (100)	0 (0)	0 (0)	0 (0)

Note : Distance A : Less than 5 km; B : Between 5-10 km; C : 10+ km.; Source : Data Analysis is based on 2011 Census.

DISCLAIMER

The Terms of Use and Disclaimer of Datanet India Private Limited (hereinafter referred to as "Datanet") for use of this analysis report of **Sidli Assembly Constituency (Sidli Vidhan Sabha)** :-

1. **Assembly Factbook™** is a Registered Trade Mark owned by Datanet.
2. All the maps are sketched and graphical representation only and have not been drawn to the scale and also not to represent the actual geographical area or boundary of the unit.
3. The data for the aforesaid analysis is based on authentic sources and has been culled from the various publications of Census, CSO and NSSO for district and block level data, various central and state government departments, Central & State Elections Commissions and the concerned Returning Officers' releases, Electoral Rolls, Election results and allied publications, internal assessment, surveys, estimates and analysis. Therefore, certain adjustment of data at micro level may have been done to arrive closer to the macro data.
4. Data have been provided on an "As Is" and "As AVAILABLE" basis
5. The colours shown in the maps or diagram and charts of a particular party, alliance or AC are indicative and do not represent them.
6. This publication which includes maps, sheets, graphs and data would be the property under copyright of Datanet only. The user may use these for its internal study, analysis and research purposes. It's public display, re-selling or any commercial uses by the user are not allowed.
7. Datanet has taken due care and caution in compilation and processing of data and allied information, but does not guarantee the accuracy, adequacy or completeness of any information/analysis and will be not responsible for any errors or omissions or for the results obtained from the use of such information/analysis.
8. All the contents for the publication have been culled from various authentic sources and Datanet reasonably believes such sources to be reliable, but does not make any representations, express or implied as to the accuracy or fitness of use of such information. The information or contents of the information/analysis do not constitute advice and should not be relied upon in making (or refraining from making) any decision. Any reliance placed upon the information provided by Datanet is the sole responsibility and strictly at the user's risk.
9. In no event will Datanet be liable for any damages (including, without limitation, damages for loss of business projects, or loss of profits) arising in contract, tort or otherwise from the use of or inability to use any of its contents, or from any action taken (or refrained from being taken) as a result of using the analysis or any of its contents. Datanet its directors, owners, editors, officials, employees, distributor and agents or any associate will not be liable for any errors in the information contained or any consequences arising from the use of the contents of the provided information/analysis.
10. If any provision of these terms and conditions is held invalid or illegal or unenforceable for any reason by any court of competent jurisdiction, such provision shall be severed and the remainder of provisions of the terms and conditions shall continue in full force and effect as if the Term of Use had been executed with the invalid, illegal or unenforceable provision eliminated.
11. If there are any discrepancies in the information provided, please bring it to attention of Datanet for suitable rectification measures.

Buy Online This Complete Book At
Datanet India eBooks Store

www.indiastatpublications.com

or go directly at

[http://www.indiastatpublications.com/
Assembly_factbook/Assam/Kokrajhar/ Sidli](http://www.indiastatpublications.com/Assembly_factbook/Assam/Kokrajhar/Sidli)

 **india**stat**elections**

