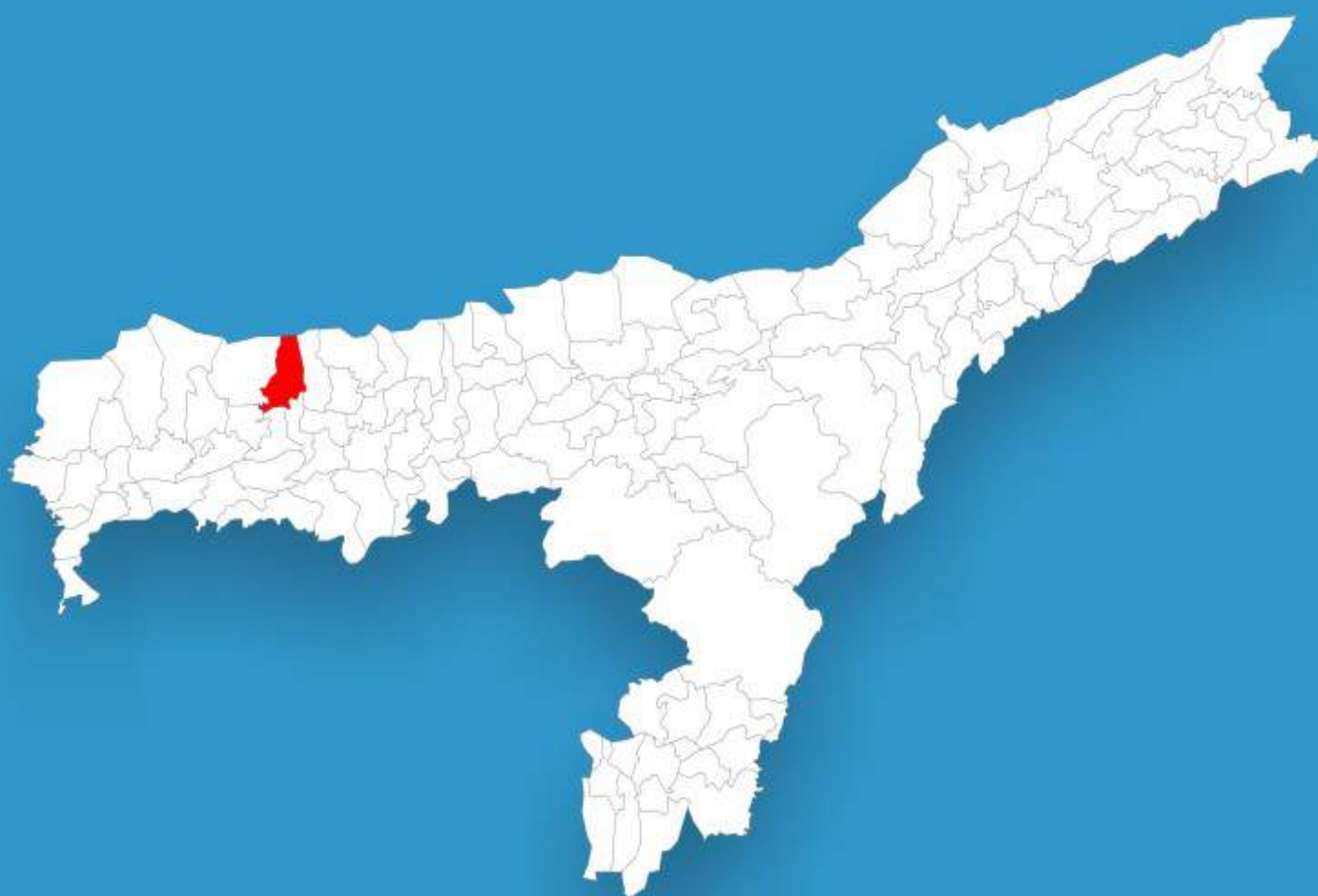




Assam

Assembly Factbook™

Sorbhog Assembly Constituency



Key Electoral Data of Sorbhog
Assembly Constituency (Vidhan Sabha)

Assam

Assembly Factbook™

Sorbhog Assembly Constituency



Sorbhog Vidhan Sabha

Editor & Director

Dr. R.K. Thukral

Research Editor

Dr. Shafeeq Rahman

Compiled, Researched and Published by Datanet India Pvt. Ltd.

D-100, 1st Floor,

Okhla Industrial Area, Phase-I,
New Delhi- 110020.

Ph.: 91-11- 43580781-84

Email : support@indiastatpublications.com

Website : www.indiastatelections.com

Online Book Store :

www.indiastatpublications.com

Report No. : AFB/AS-040-0125

ISBN : 978-93-5313-434-1

First Edition : January, 2018

Eighth Updated Edition : January, 2025

Price : Rs. 11500/-

US\$ 310

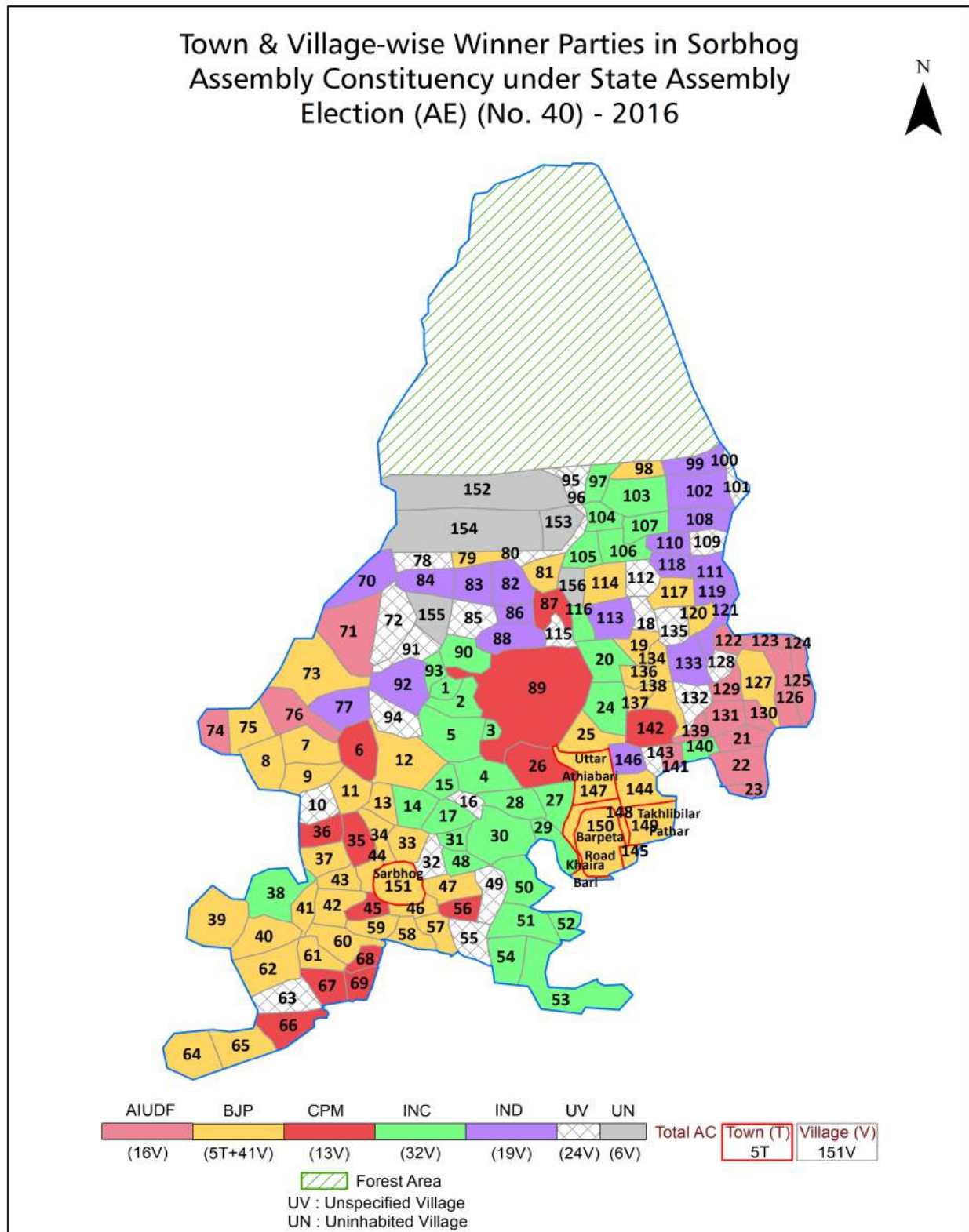
© Datanet India Pvt. Ltd.

All rights reserved. No part of this book may be reproduced, stored in a retrieval system or transmitted in any form or by any means, mechanical photocopying, photographing, scanning, recording or otherwise without the prior written permission of the publisher. Please refer to Disclaimer at page no. 189 for the use of this publication.

Printed in India

No.	Particulars	Page No.
	Introduction	
1	Assembly Constituency -(Vidhan Sabha) at a Glance Features of Assembly as per Delimitation Commission of India (2008)	1-2
	Location and Political Maps	
2	Location Map Boundaries of Assembly Constituency -(Vidhan Sabha in District Boundaries of Assembly Constituency under Parliamentary Constituency -(Lok Sabha) Town & Village-wise Winner Parties- 2024, 2021, 2019, 2016, 2014, 2011 and 2009	3-10
	Administrative Setup (2011)	
3	District Sub-district Towns Villages Inhabited Villages Uninhabited Villages Village Panchayat Intermediate Panchayat	11-19
	Demographics (2011)	
4	Population Households Rural/Urban Population Towns and Villages by Population Size Sex Ratio (Total & 0-6 Years) Religious Population Social Population Literacy Rate	20-21
	Electoral Features	
5	Important Dates of Last Elections Held Electors by Gender Service Electors Voters Voters Turnout Polling Stations & Average Number of Electors per Polling Station Electors by Age Group Present Elected Representatives	22-27
	Historical Summary Election Results	
6	Vote Share of Major Parties Winning Margin (Number & Percentage Polarity of Parties Summary Result of Assembly Segment of Parliamentary Elections 2024, 2019, 2014, 2009, 2004 and 1999 Summary Result of Assembly Elections 2021, 2016, 2011, 2006, 2001, 1996, 1991, 1985, 1983, 1978, 1972, 1967, 1962, 1957 and 1952	28-51
	Polling Station Level Election Results	
7	Name and Number of Polling Station 2024, 2021, 2019, 2016, 2014, 2011 and 2009 Polling Station-wise Electors, Voters & Voters Turnout 2024, 2021, 2019, 2016, 2014, 2011 and 2009 Polling Station wise Elections Results 2024, 2021, 2019, 2016, 2014, 2011 and 2009	52-168
	Share of Assembly Constituency	
8	Share of Assembly Constituency -(Vidhan Sabha) in State, District and Parliamentary Constituency -(Lok Sabha)	169
	Socio-Economic Amenities (2011)	
9	Access to Administrative Units Agricultural, Manufacturing and Industrial Commodities Demographic Indicators Education Health & Manpower Drinking Water Supply Sanitation Entertainment and Recreations Infrastructure Power Food Allocation Distribution and Marketing of Agriculture Commodities Infrastructure Transport and Road Infrastructure Communication Banking and Financial Services Land Use Irrigation Source	171-185
10	Abbreviation & Sources	187
11	Disclaimer	189

Location & Political Map



Administrative Setup

List of Village Panchayat & Intermediate Panchayat (Block) Name - 2011

Village Name	Village Panchayat Name	Intermediate Panchayat Name
Ahom Pathar	50 No Puthimari	Chakchaka (Part)
Aikhari Bilar Pathar	-	Gobardhana (Part)
Alengamari	-	Gobardhana (Part)
Amuguri	50 No Pathimari	Chakchaka (Part)
Athiabari	-	Gobardhana (Part)
Bagidwara	Manasserfang	Chakchaka (Part)
Bagula Mari	Fewrakawa	Chakchaka (Part)
Bahbari	-	Gobardhana (Part)
Bairapur	50 No Puthimari	Chakchaka (Part)
Bajegaon	Mairajur	Gobardhana (Part)
Bajegaon Pathar	-	Gobardhana (Part)
Bala Bhitha	Kalbhangra	Chakchaka (Part)
Bala Gaon	Fewrakawa	Chakchaka (Part)
Bala Pet	Fewrakawa	Chakchaka (Part)
Balipur	-	Gobardhana (Part)
Bandar Khowa	Kalahbhanga	Chakchaka (Part)
Barangabari	-	Gobardhana (Part)
Barapeta Gaon	-	Gobardhana (Part)
Bare Gaon	Meda	Chakchaka (Part)
Barghopa Bilar Pathar	-	Gobardhana (Part)
Barugua (Buragua)	Bilashipara	Gobardhana (Part)
Bata Bari	Puthimari	Chakchaka (Part)
Bhakuamari	-	Gobardhana (Part)
Bhala Pukhuri	-	Gobardhana (Part)
Bhalaguri Gaon	-	Gobardhana (Part)
Bhaluk Doba	Phehurakhawa	Chakchaka (Part)
Bhaluki	Kalbhangra	Chakchaka (Part)
Bhangnamari	Betlangkhaiti	Chakchaka (Part)
Bhatarmari	Manas Serfang	Chakchaka (Part)

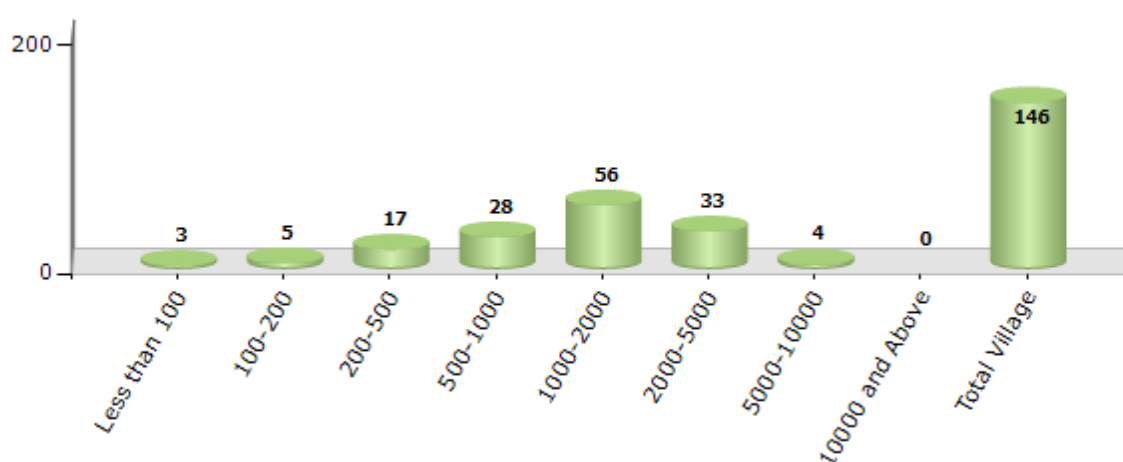
Contd....

Demographics

Number of Villages by Population Size - 2011

Less than 100	100-200	200-500	500-1000	1000-2000	2000-5000	5000-10000	10000 and Above	Total Village
3	5	17	28	56	33	4	0	146

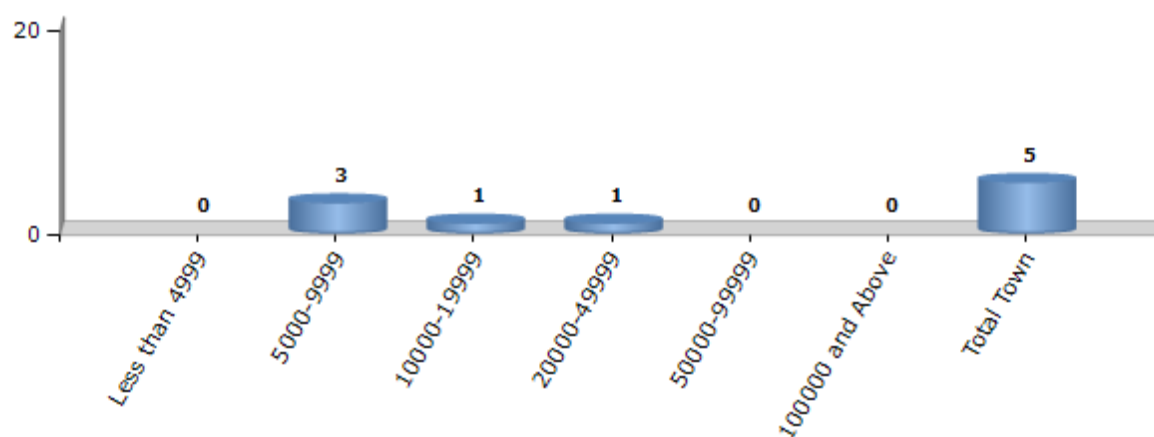
Number of Villages by Population Size - 2011



Number of Towns by Population Size - 2011

Less than 4999	5000-9999	10000-19999	20000-49999	50000-99999	100000 and Above	Total Town
0	3	1	1	0	0	5

Number of Towns by Population Size - 2011

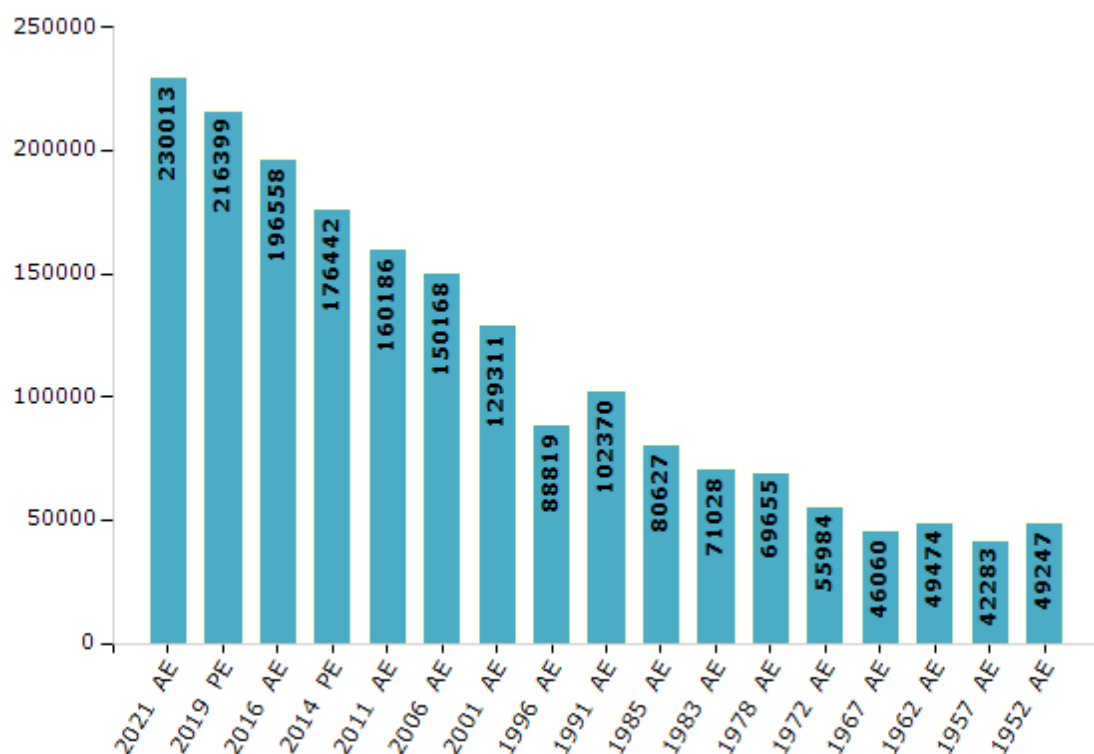


Electoral Features

Electors by Male & Female

Year	Male	Female	Others	Total	Year	Male	Female	Others	Total
2021 AE	119477	110530	6	230013	1996 AE	50000	38819	-	88819
2019 PE	113121	103274	4	216399	1991 AE	53266	49104	-	102370
2016 AE	103458	93100	0	196558	1985 AE	42721	37906	-	80627
2014 PE	95044	81384	14	176442	1983 AE	38144	32884	-	71028
2011 AE	85372	74814	0	160186	1978 AE	37946	31709	-	69655
2009 PE	-	-	-	-	1972 AE	30824	25160	-	55984
2006 AE	79899	70269	-	150168	1967 AE	-	-	-	46060
2004 PE	-	-	-	-	1962 AE	-	-	-	49474
2001 AE	68102	61209	-	129311	1957 AE	-	-	-	42283
1999 PE	-	-	-	-	1952 AE	-	-	-	49247

Number of Electors



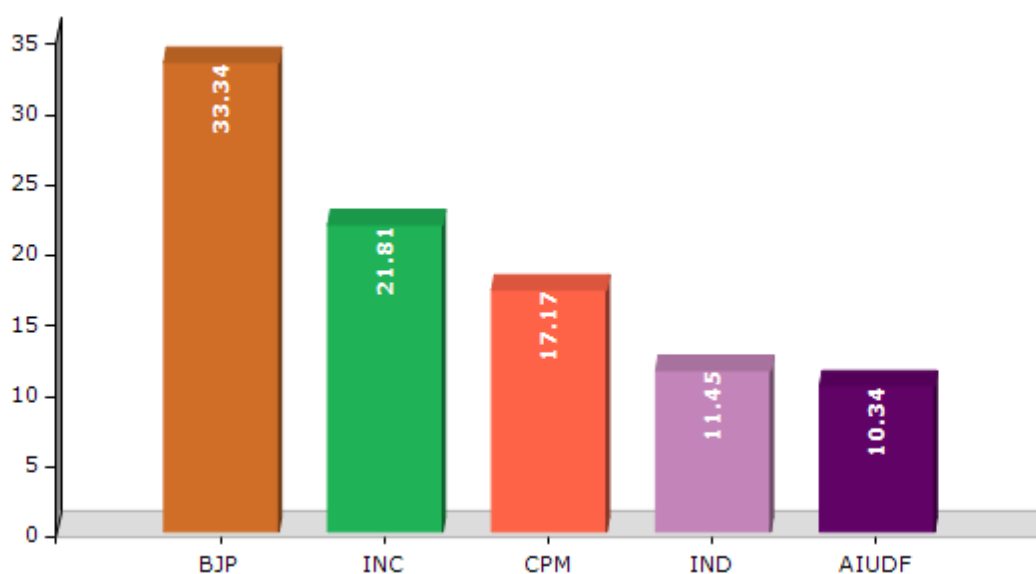
Note : AE : Assembly Election, PE : Assembly Segment of Parliamentary Election

Historical Summary Election Results

Summary Result of Assembly Election - 2016

Candidate Name	Party	Votes	Votes %
Ranjeet Kumar Dass	BJP	56454	33.34
Anurupa Hannan	INC	36928	21.81
Manoranjana Talukdar	CPM	29082	17.17
Pradip Deb Nath	IND	19387	11.45
Samsul Hoque	AIUDF	17504	10.34
Anilananda Pathak	IND	3755	2.22
Himangshu Bharali	IND	1181	0.7
Mohidul Islam	IND	1010	0.6
Nirmal Kumar Agarwala	IND	630	0.37
Iqbal Hussain	TNRMPI	602	0.36
Manju Shabnam	RPI(A)	466	0.28
Mukhtar Hussain	JNCP	435	0.26
Subal Ch. Das	BGANP	414	0.24
Abdul Hakim Ahmed	IND	370	0.22
	NOTA	1129	0.67

Votes Percentage of Top Parties - 2016



Polling Station Level Election Results

Number and Name of Polling Stations (PS) (2016)

Number of Polling Stations	Name of Polling Stations	Number of Polling Stations	Name of Polling Stations
1	1307 No. Kahitama L.P. School	22	783 No. Baguriguri L.P. School (L/W)
2	1561 No. Anantadev L.P. School	23	193 No. Sukrungbari L.P. School
3	826 No. Labdanguri L.P. School (R/W)	24	Sukrungbari Pathar M.E. School
4	826 No. Labdanguri L.P. School (L/W)	25	781 No. Poragaon L.P. School
5	328 No. Oxyguri L.P. School	26	238 No. Bagidwara L.P. School (R/W)
6	184 No. Mainamata L.P. School (R/W)	27	238 No. Bagidwara L.P. School (L/W)
7	127 No. Dakua L.P. School	28	Bhatarmari L.P. School (R/W)
8	Madhya Kharija Bijni Bodo Me School	29	Bhatarmari L.P. School (L/W)
9	184 No. Moinamata L.P. School (L/W)	30	Uttar Burikhamar L.P. School
10	1343 No. Pachim Kajiamati L.P. School	31	1306 No. Nizdamu Gaon L.P. School
11	1397 No. Dakhin Kajiamati L.P. School	32	924 No. Tekaimari L.P. School (R/W)
12	788 No. Barapeta Muslibasti L.P. School	33	924 No. Tekaimari L.P. School (L/W)
13	874 No. Barapeta Hindubasti L.P. School (R/W)	34	141 No. Suliakata L.P. School (R/W)
14	874 No. Barapeta Hindubasti L.P. School (L/W)	35	141 No. Suliakata L.P. School (L/W)
15	921 No. Barapeta Nepalibasti L.P. School (R/	36	436 No. Kumuria L.P. School
16	921 No. Barapeta Nepalibasti L.P. School (L/	37	793 No. Dotara L.P. School
17	1803 No. Ganashakti L.P. School	38	1556 No. Peragaon Pathar L.P. School
18	Baguriguri Pathar Me Madrassa (R/W)	39	Kamargaon M.V. School (R/W)
19	Baguriguri Pathar Me Madrassa (L/W)	40	81 No. Jamadarbari L.P. School
20	783 No. Baguriguri L.P. School (R/W)	41	1988 No. Kayasthagaon L.P. School
21	783 No. Baguriguri L.P. School (West)	42	1056 No. Khudnabari Pathar L.P. School

Contd....

Polling Station Level Election Results

Polling Station-wise Votes Secured by Overall Top Five Parties in Sorbhog Assembly in Assembly Election (AE) under Kokrajhar Parliamentary Constituency in Assam (2016)

Number of Polling Station	Winner - Ranjeet Kumar Dass (BJP)	Runner-up - Anurupa Hannan (INC)	3rd - Manoranjan Talukdar (CPM)	4th - Pradip Deb Nath (IND)	5th - Samsul Hoque (AIUDF)	NOTA	Other	Total Votes Secured
36	375	40	278	4	3	3	27	730
37	248	19	230	8	2	0	44	551
38	346	17	315	3	0	4	13	698
39	335	59	411	5	1	5	17	833
40	39	602	363	4	21	2	13	1044
41	8	329	137	1	5	0	4	484
42	2	573	162	6	66	3	18	830
43	209	42	73	3	0	1	10	338
44	307	48	216	6	3	2	22	604
45	263	64	253	19	4	1	10	614
46	13	542	132	1	63	3	36	790
47	13	191	29	0	58	2	9	302
48	25	403	47	15	29	2	12	533
49	3	372	19	28	142	2	19	585
50	189	106	26	151	8	8	67	555
51	285	34	58	378	4	31	83	873
52	168	19	6	299	3	14	89	598
53	123	32	8	273	3	15	53	507
54	48	599	116	56	114	11	13	957
55	37	368	64	62	97	8	20	656
56	81	431	150	162	13	4	21	862
57	51	25	5	557	2	10	125	775
58	104	445	101	137	37	7	30	861
59	28	293	43	175	58	9	32	638
60	4	214	47	59	16	6	9	355
61	156	154	71	459	5	18	78	941
62	271	69	32	241	9	3	182	807
63	242	82	23	94	16	4	107	568
64	2	33	6	38	10	2	8	99
65	299	18	96	375	5	21	115	929
66	233	34	27	253	3	8	90	648
67	58	205	20	280	258	13	44	878
68	131	10	3	185	0	8	25	362
69	187	86	41	213	208	9	116	860
70	379	166	33	192	13	7	69	859

Contd....

Polling Station Level Election Results

Winner, Runner-up and 3rd Party Position & Winning Margin According to Polling Stations in Sorbhog Assembly in Assembly Election (AE) under Kokrajhar Parliamentary Constituency in Assam (2016)

Polling Station Number	Winner Party	Winner Votes (%)	Runner-up Party	Runner-up Votes (%)	Winning Margin Votes (%)	Third Party	Third Party Votes (%)	Other Votes (%)
71	BJP	198 (45.83)	IND (PDN)	130 (30.09)	68 (15.74)	INC	69 (15.97)	35 (8.1)
72	INC	379 (53.23)	BJP	176 (24.72)	203 (28.51)	CPM	81 (11.38)	76 (10.67)
73	BJP	439 (67.13)	INC	71 (10.86)	368 (56.27)	CPM	39 (5.96)	105 (16.06)
74	BJP	307 (71.23)	INC	42 (9.74)	265 (61.49)	IND (HB)	29 (6.73)	53 (12.3)
75	INC	306 (46.72)	BJP	99 (15.11)	207 (31.61)	IND (PDN)	76 (11.6)	174 (26.56)
76	INC	276 (38.17)	IND (PDN)	179 (24.76)	97 (13.41)	BJP	142 (19.64)	126 (17.43)
77	BJP	367 (55.61)	IND (PDN)	202 (30.61)	165 (25)	CPM	25 (3.79)	66 (10)
78	IND (AP)	134 (25.19)	IND (PDN)	128 (24.06)	6 (1.13)	BJP	107 (20.11)	163 (30.64)
79	IND (PDN)	201 (38.88)	BJP	160 (30.95)	41 (7.93)	IND (AP)	94 (18.18)	62 (11.99)
80	AIUDF	343 (42.98)	IND (PDN)	167 (20.93)	176 (22.05)	BJP	116 (14.54)	172 (21.55)
81	AIUDF	553 (66.15)	BJP	72 (8.61)	481 (57.54)	IND (PDN)	65 (7.78)	146 (17.46)
82	BJP	224 (39.58)	AIUDF	152 (26.86)	72 (12.72)	IND (PDN)	109 (19.26)	81 (14.31)
83	AIUDF	472 (65.92)	IND (PDN)	92 (12.85)	380 (53.07)	CPM	62 (8.66)	90 (12.57)
84	AIUDF	174 (36.33)	CPM	154 (32.15)	20 (4.18)	INC	58 (12.11)	93 (19.42)
85	AIUDF	414 (68.09)	IND (PDN)	80 (13.16)	334 (54.93)	CPM	39 (6.41)	75 (12.34)
86	AIUDF	529 (83.97)	CPM	38 (6.03)	491 (77.94)	IND (PDN)	22 (3.49)	41 (6.51)
87	BJP	264 (32.35)	IND (PDN)	264 (32.35)	0 (0)	AIUDF	173 (21.2)	115 (14.09)
88	AIUDF	333 (63.55)	IND (PDN)	82 (15.65)	251 (47.9)	CPM	44 (8.4)	65 (12.4)
89	AIUDF	591 (65.89)	CPM	122 (13.6)	469 (52.29)	IND (PDN)	83 (9.25)	101 (11.26)
90	AIUDF	334 (72.61)	INC	53 (11.52)	281 (61.09)	IND (PDN)	42 (9.13)	31 (6.74)
91	AIUDF	345 (32.3)	IND (PDN)	233 (21.82)	112 (10.48)	BJP	200 (18.73)	290 (27.15)
92	BJP	254 (55.58)	IND (PDN)	129 (28.23)	125 (27.35)	AIUDF	30 (6.56)	44 (9.63)
93	BJP	253 (30.12)	AIUDF	242 (28.81)	11 (1.31)	CPM	130 (15.48)	215 (25.6)
94	INC	579 (54.11)	CPM	215 (20.09)	364 (34.02)	AIUDF	151 (14.11)	125 (11.68)
95	BJP	243 (28.76)	CPM	230 (27.22)	13 (1.54)	INC	194 (22.96)	178 (21.07)
96	CPM	391 (35.9)	INC	311 (28.56)	80 (7.34)	BJP	279 (25.62)	108 (9.92)
97	INC	587 (61.08)	CPM	153 (15.92)	434 (45.16)	BJP	114 (11.86)	107 (11.13)
98	INC	371 (43.04)	BJP	176 (20.42)	195 (22.62)	CPM	154 (17.87)	161 (18.68)
99	BJP	475 (73.42)	IND (PDN)	78 (12.06)	397 (61.36)	CPM	47 (7.26)	47 (7.26)
100	BJP	335 (50.91)	CPM	224 (34.04)	111 (16.87)	IND (PDN)	62 (9.42)	37 (5.62)
101	CPM	246 (35.65)	AIUDF	118 (17.1)	128 (18.55)	INC	114 (16.52)	212 (30.72)
102	BJP	232 (27.1)	IND (PDN)	191 (22.31)	41 (4.79)	CPM	183 (21.38)	250 (29.21)
103	AIUDF	609 (78.89)	INC	50 (6.48)	559 (72.41)	IND (PDN)	34 (4.4)	79 (10.23)
104	AIUDF	493 (74.7)	CPM	62 (9.39)	431 (65.31)	INC	49 (7.42)	56 (8.48)
105	AIUDF	484 (56.48)	INC	245 (28.59)	239 (27.89)	CPM	90 (10.5)	38 (4.43)

Contd....

Socio-Economic Amenities - Rural

Access to Education Facilities

Particulars	Number of Villages (% of Population)				
	Available	Not Available	If Not Available (Distance of Nearest Facility)		
			A	B	C
Govt. Primary School	137 (99)	9 (1)	3 (0)	1 (0)	0 (0)
Private Primary School	42 (37)	104 (63)	0 (0)	0 (0)	0 (0)
Govt. Middle School	64 (61)	82 (39)	53 (23)	11 (3)	2 (2)
Private Middle School	15 (19)	131 (81)	7 (3)	0 (0)	0 (0)
Govt. Secondary School	16 (19)	130 (81)	65 (38)	34 (18)	16 (8)
Private Secondary School	6 (8)	140 (92)	5 (3)	4 (2)	1 (1)
Govt. Senior Secondary School	5 (5)	141 (95)	51 (36)	46 (33)	37 (21)
Private Senior Secondary School	0 (0)	146 (100)	1 (1)	6 (3)	0 (0)
Govt. Arts and Science Degree College	2 (2)	144 (98)	37 (28)	45 (33)	58 (36)
Private Arts and Science Degree College	1 (1)	145 (99)	3 (2)	0 (0)	0 (0)
Govt. Engineering College	0 (0)	146 (100)	0 (0)	0 (0)	146 (100)
Private Engineering College	0 (0)	146 (100)	0 (0)	0 (0)	0 (0)
Govt. Medicine College	0 (0)	146 (100)	0 (0)	0 (0)	146 (100)
Private Medicine College	0 (0)	146 (100)	0 (0)	0 (0)	0 (0)
Govt. Management Institute	0 (0)	146 (100)	0 (0)	0 (0)	144 (99)
Private Management Institute	0 (0)	146 (100)	0 (0)	0 (0)	1 (0)
Govt. Polytechnic	0 (0)	146 (100)	0 (0)	0 (0)	142 (97)
Private Polytechnic	0 (0)	146 (100)	0 (0)	0 (0)	0 (0)
Govt. Vocational Training School/ITI	0 (0)	146 (100)	0 (0)	0 (0)	143 (97)
Private Vocational Training School/ITI	0 (0)	146 (100)	0 (0)	0 (0)	0 (0)
Govt. Non Formal Training Centre	0 (0)	146 (100)	5 (6)	0 (0)	127 (79)
Private Non Formal Training Centre	0 (0)	146 (100)	0 (0)	0 (0)	3 (2)
Govt. School For Disabled	0 (0)	146 (100)	0 (0)	0 (0)	116 (79)
Private School For Disabled	0 (0)	146 (100)	0 (0)	0 (0)	17 (12)
Government Others	0 (0)	146 (100)	0 (0)	0 (0)	1 (0)
Private Others	0 (0)	146 (100)	0 (0)	0 (0)	0 (0)

Note : Distance A : Less than 5 km; B : Between 5-10 km; C : 10+ km.; Source : Data Analysis is based on 2011 Census.

DISCLAIMER

The Terms of Use and Disclaimer of Datanet India Private Limited (hereinafter referred to as "Datanet") for use of this analysis report of **Sorbhog Assembly Constituency (Sorbhog Vidhan Sabha)** :-

1. **Assembly Factbook™** is a Registered Trade Mark owned by Datanet.
2. All the maps are sketched and graphical representation only and have not been drawn to the scale and also not to represent the actual geographical area or boundary of the unit.
3. The data for the aforesaid analysis is based on authentic sources and has been culled from the various publications of Census, CSO and NSSO for district and block level data, various central and state government departments, Central & State Elections Commissions and the concerned Returning Officers' releases, Electoral Rolls, Election results and allied publications, internal assessment, surveys, estimates and analysis. Therefore, certain adjustment of data at micro level may have been done to arrive closer to the macro data.
4. Data have been provided on an "As Is" and "As AVAILABLE" basis
5. The colours shown in the maps or diagram and charts of a particular party, alliance or AC are indicative and do not represent them.
6. This publication which includes maps, sheets, graphs and data would be the property under copyright of Datanet only. The user may use these for its internal study, analysis and research purposes. It's public display, re-selling or any commercial uses by the user are not allowed.
7. Datanet has taken due care and caution in compilation and processing of data and allied information, but does not guarantee the accuracy, adequacy or completeness of any information/analysis and will be not responsible for any errors or omissions or for the results obtained from the use of such information/analysis.
8. All the contents for the publication have been culled from various authentic sources and Datanet reasonably believes such sources to be reliable, but does not make any representations, express or implied as to the accuracy or fitness of use of such information. The information or contents of the information/analysis do not constitute advice and should not be relied upon in making (or refraining from making) any decision. Any reliance placed upon the information provided by Datanet is the sole responsibility and strictly at the user's risk.
9. In no event will Datanet be liable for any damages (including, without limitation, damages for loss of business projects, or loss of profits) arising in contract, tort or otherwise from the use of or inability to use any of its contents, or from any action taken (or refrained from being taken) as a result of using the analysis or any of its contents. Datanet its directors, owners, editors, officials, employees, distributor and agents or any associate will not be liable for any errors in the information contained or any consequences arising from the use of the contents of the provided information/analysis.
10. If any provision of these terms and conditions is held invalid or illegal or unenforceable for any reason by any court of competent jurisdiction, such provision shall be severed and the remainder of provisions of the terms and conditions shall continue in full force and effect as if the Term of Use had been executed with the invalid, illegal or unenforceable provision eliminated.
11. If there are any discrepancies in the information provided, please bring it to attention of Datanet for suitable rectification measures.

**Buy Online This Complete Book At
Indiastat Publication Book Store**

www.indiastatpublications.com

or go directly at

**[http://www.indiastatpublications.com/
Assembly_factbook/Assam/Kokrajhar/ Sorbhog](http://www.indiastatpublications.com/Assembly_factbook/Assam/Kokrajhar/Sorbhog)**

 **indiastat**elections

