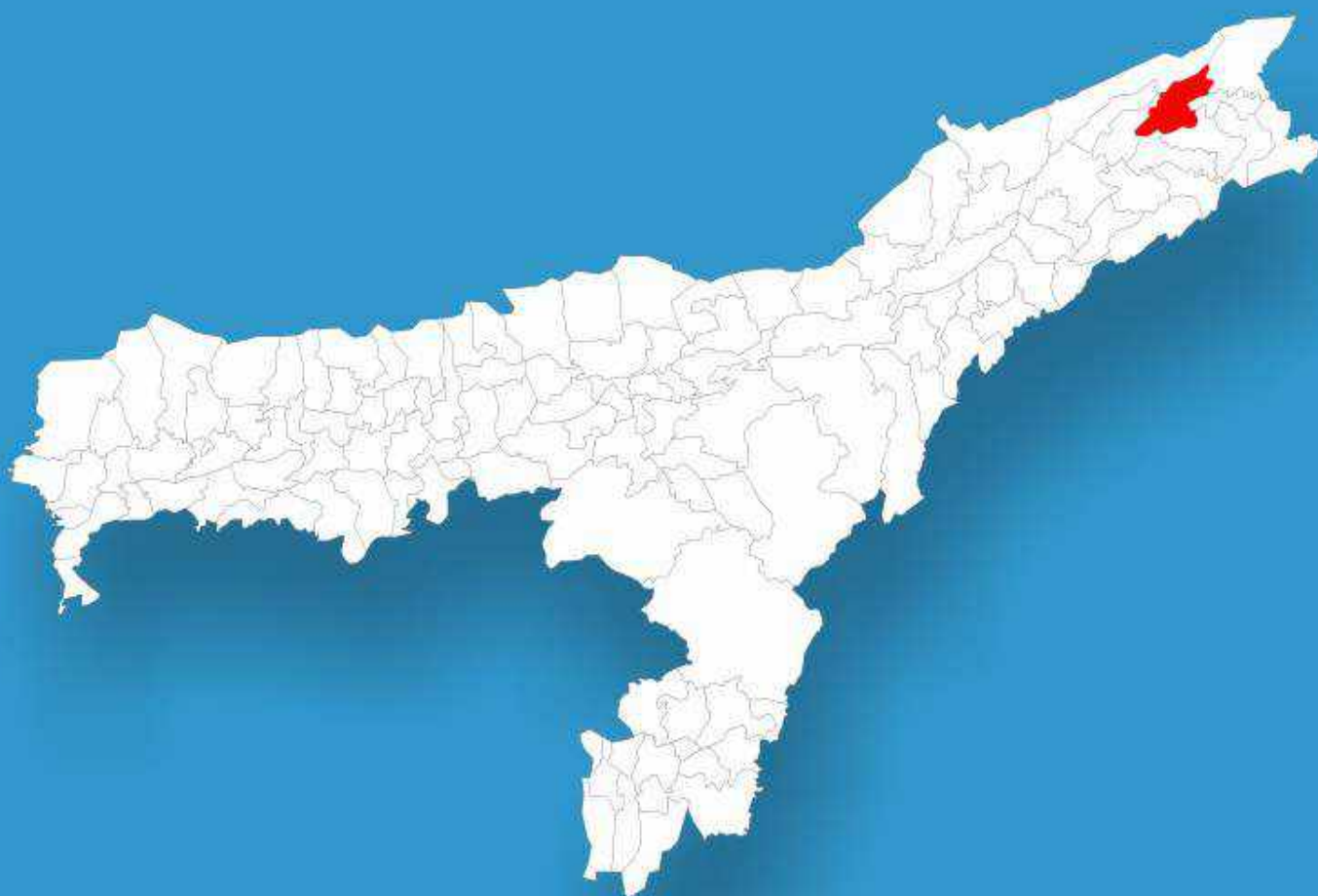




Assam

Assembly Factbook™

Chabua Assembly Constituency



Key Electoral Data of Chabua
Assembly Constituency (Vidhan Sabha)

Assam

Assembly Factbook™

Chabua Assembly Constituency



Chabua Vidhan Sabha

Editor & Director

Dr. R.K. Thukral

Research Editor

Dr. Shafeeq Rahman

Compiled, Researched and Published by Datanet India Pvt. Ltd.

D-100, 1st Floor,

Okhla Industrial Area, Phase-I,
New Delhi- 110020.

Ph.: 91-11- 43580781-84

Email : support@indiastatpublications.com

Website : www.indiastatelections.com

Online Book Store :

www.indiastatpublications.com

Report No. : AFB/AS-121-0125

ISBN : 978-93-5313-343-6

First Edition : January, 2018

Eighth Updated Edition : January, 2025

Price : Rs. 11500/-

US\$ 310

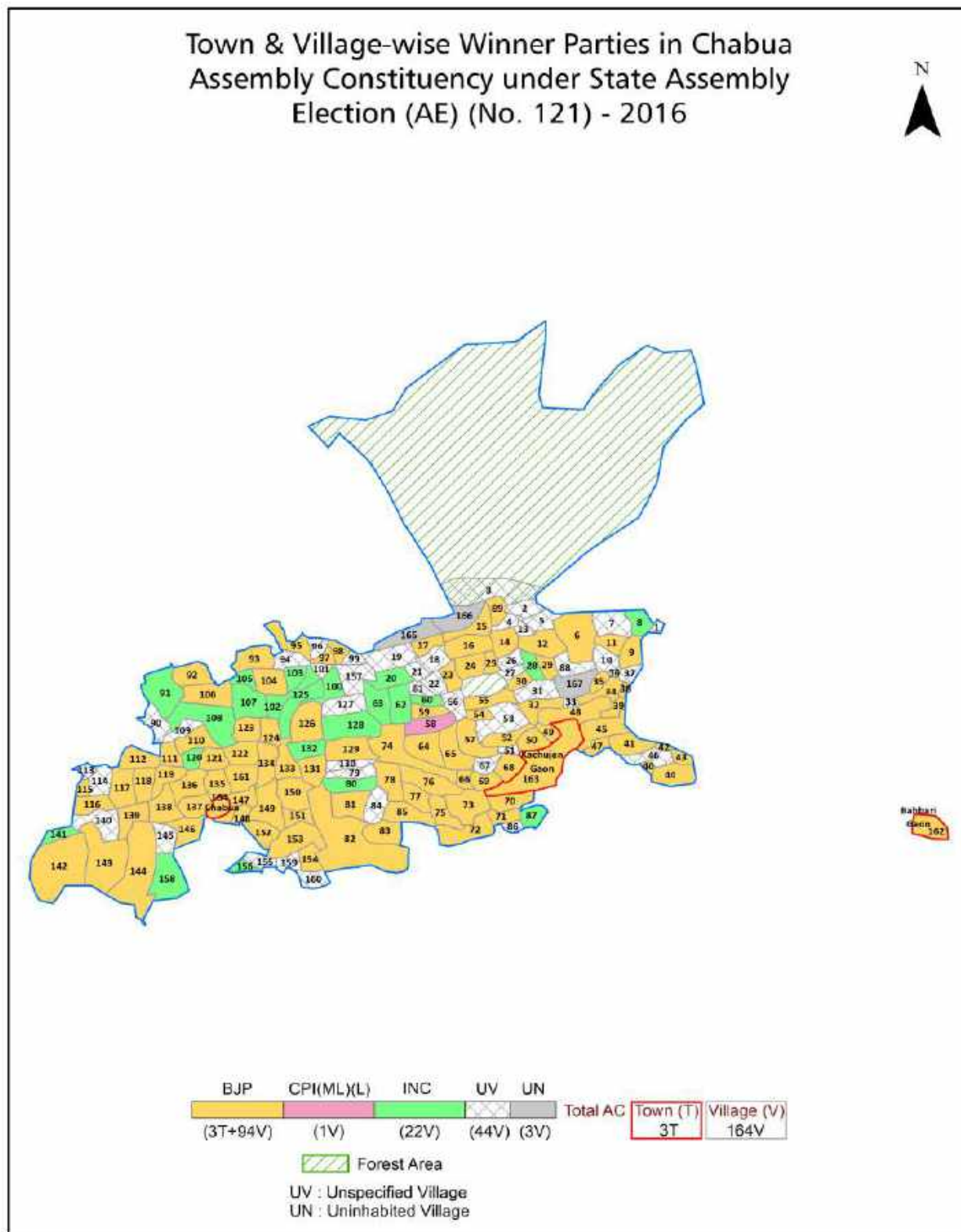
© Datanet India Pvt. Ltd.

All rights reserved. No part of this book may be reproduced, stored in a retrieval system or transmitted in any form or by any means, mechanical photocopying, photographing, scanning, recording or otherwise without the prior written permission of the publisher. Please refer to Disclaimer at page no. 166 for the use of this publication.

Printed in India

No.	Particulars	Page No.
	Introduction	
1	Assembly Constituency -(Vidhan Sabha) at a Glance Features of Assembly as per Delimitation Commission of India (2008)	1-2
	Location and Political Maps	
2	Location Map Boundaries of Assembly Constituency -(Vidhan Sabha in District Boundaries of Assembly Constituency under Parliamentary Constituency -(Lok Sabha) Town & Village-wise Winner Parties- 2024, 2021, 2019, 2016, 2014, 2011 and 2009	3-10
	Administrative Setup (2011)	
3	District Sub-district Towns Villages Inhabited Villages Uninhabited Villages Village Panchayat Intermediate Panchayat	11-19
	Demographics (2011)	
4	Population Households Rural/Urban Population Towns and Villages by Population Size Sex Ratio (Total & 0-6 Years) Religious Population Social Population Literacy Rate	20-21
	Electoral Features	
5	Important Dates of Last Elections Held Electors by Gender Service Electors Voters Voters Turnout Polling Stations & Average Number of Electors per Polling Station Electors by Age Group Present Elected Representatives	22-27
	Historical Summary Election Results	
6	Vote Share of Major Parties Winning Margin (Number & Percentage) Polarity of Parties Summary Result of Assembly Segment of Parliamentary Elections 2024, 2019, 2014, 2009, 2004 and 1999 Summary Result of Assembly Elections 2021, 2016, 2011, 2006, 2001, 1996, 1991, 1985, 1983 and 1978	28-46
	Polling Station Level Election Results	
7	Name and Number of Polling Station 2024, 2021, 2019, 2016, 2014, 2011 and 2009 Polling Station-wise Electors, Voters & Voters Turnout 2024, 2021, 2019, 2016, 2014, 2011 and 2009 Polling Station wise Elections Results 2024, 2021, 2019, 2016, 2014, 2011 and 2009	47-145
	Share of Assembly Constituency	
8	Share of Assembly Constituency -(Vidhan Sabha) in State, District and Parliamentary Constituency -(Lok Sabha)	146
	Socio-Economic Amenities (2011)	
9	Access to Administrative Units Agricultural, Manufacturing and Industrial Commodities Demographic Indicators Education Health & Manpower Drinking Water Supply Sanitation Entertainment and Recreations Infrastructure Power Food Allocation Distribution and Marketing of Agriculture Commodities Infrastructure Transport and Road Infrastructure Communication Banking and Financial Services Land Use Irrigation Source	148-162
10	Abbreviation & Sources	164
11	Disclaimer	166

Location & Political Map



Administrative Setup

List of Village Panchayat & Intermediate Panchayat (Block) Name - 2011

Village Name	Village Panchayat Name	Intermediate Panchayat Name
Ahukhat Gaon	Borguri	Guijan
Baghbari Gaon	Panitola	Guijan
Balijan Bangali	Dinjoy	Panitola
Balijan Gaon	-	Guijan
Balijan Gaon	-	Guijan
Balijan Gaon	Dinjoy	Panitola
Balijan Pani Era	Dinjoy	Panitola
Balijan T.E.	Balijan G.P	Panitola
Balijan T.E.	-	Panitola
Bamuni Hiloidhari	Hatiali G.P	Panitola
Baruahula Gaon	Boniahulla	Guijan
Bazaltoli Gaon	Bozaltoli G.P.	Guijan
Betioni Gaon	Bharhulla	Guijan
Betmela Gaon	Polunga	Panitola
Bharalua	Bogdung	Panitola
Bhardhora Bongali	Polunga	Panitola
Bherjan Gaon	Borguri	Guijan
Bindhakota Gaon	Bindhakata G. P.	Panitola
Bogdungkinar	Teri	Panitola
Boragadhoi Gaon	Bindhakata G.P	Panitola
Borbaribongali	Bogdung Dinjoy	Panitola
Bozaltoli T.E.(Div.) No-13 Fs.Gt	Bajal Toli	Guijan
Chabua T.E.	Polunga	Panitola
Chakali Bharia	Teri	Panitola
Chandmari Bongali Gaon	Borguri	Guijan
Chandmari Gaon	Borguri	Guijan
Chandmari Nepali Gaon	Borguri	Guijan
Changmai Barua Pathar	Hatiali G.P	Panitola
Changmai Gaon	Dimoruguri	Guijan

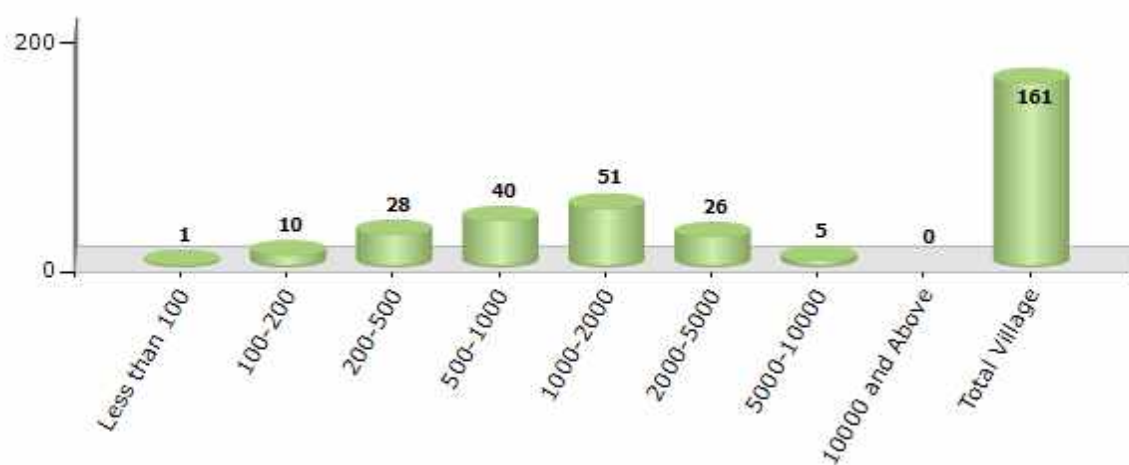
Contd....

Demographics

Number of Villages by Population Size - 2011

Less than 100	100-200	200-500	500-1000	1000-2000	2000-5000	5000-10000	10000 and Above	Total Village
1	10	28	40	51	26	5	0	161

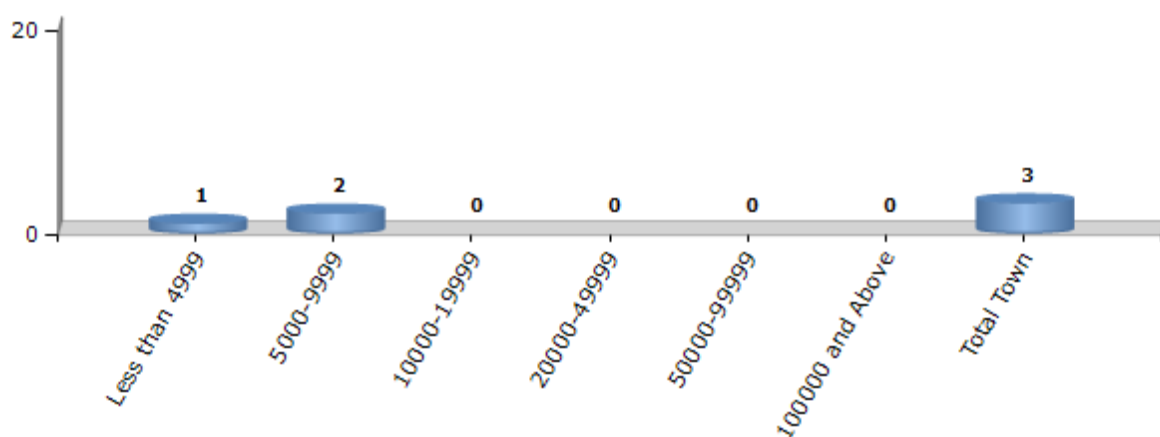
Number of Villages by Population Size - 2011



Number of Towns by Population Size - 2011

Less than 4999	5000-9999	10000-19999	20000-49999	50000-99999	100000 and Above	Total Town
1	2	0	0	0	0	3

Number of Towns by Population Size - 2011

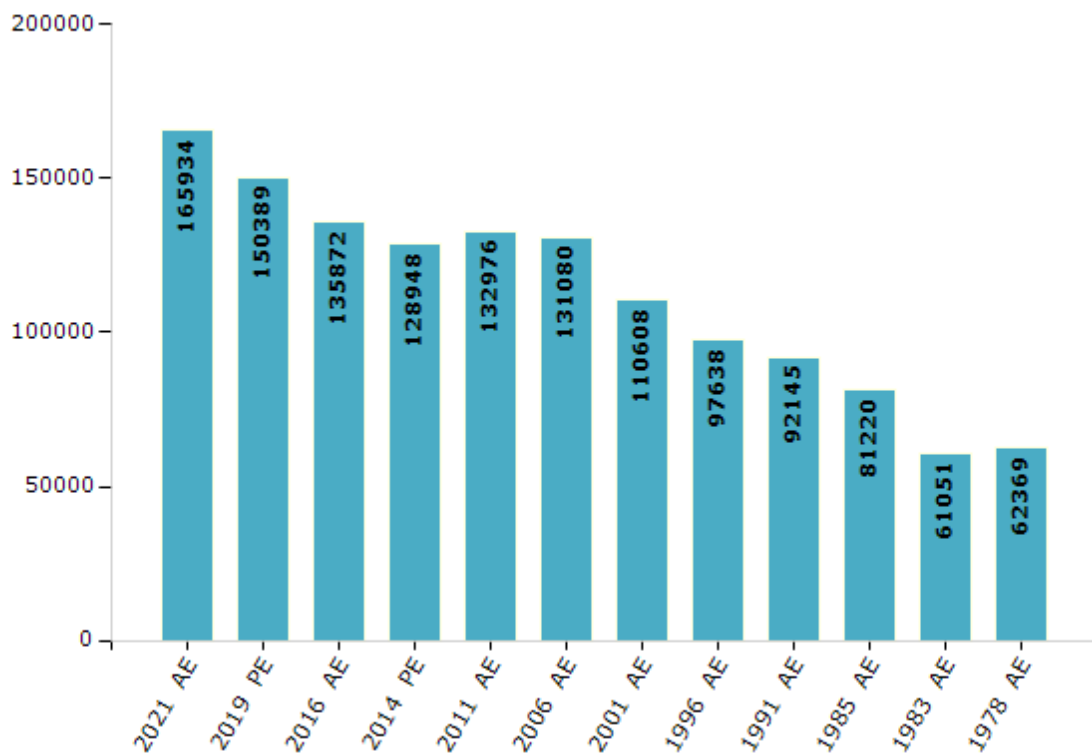


Electoral Features

Electors by Male & Female

Year	Male	Female	Others	Total	Year	Male	Female	Others	Total
2021 AE	82320	83612	2	165934	1996 AE	50644	46994	-	97638
2019 PE	75666	74721	2	150389	1991 AE	49018	43127	-	92145
2016 AE	69112	66760	0	135872	1985 AE	42753	38467	-	81220
2014 PE	65924	63024	0	128948	1983 AE	32269	28782	-	61051
2011 AE	67494	65482	0	132976	1978 AE	34700	27669	-	62369
2009 PE	-	-	-	-	1972 AE	-	-	-	-
2006 AE	67139	63941	-	131080	1967 AE	-	-	-	-
2004 PE	-	-	-	-	1962 AE	-	-	-	-
2001 AE	57667	52941	-	110608	1957 AE	-	-	-	-
1999 PE	-	-	-	-	1952 AE	-	-	-	-

Number of Electors



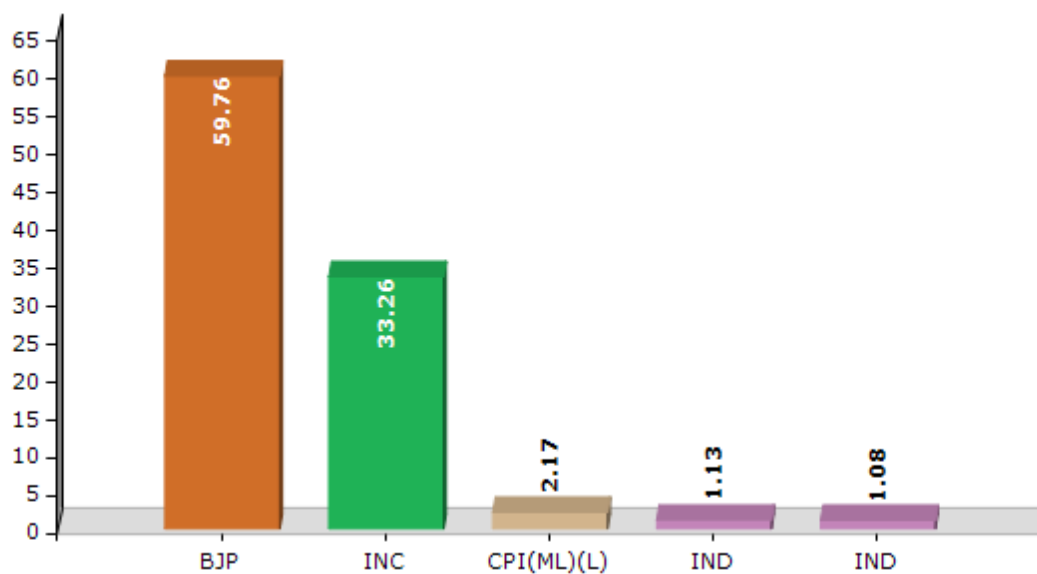
Note : AE : Assembly Election, PE : Assembly Segment of Parliamentary Election

Historical Summary Election Results

Summary Result of Assembly Election - 2016

Candidate Name	Party	Votes	Votes %
Binod Hazarika	BJP	69351	59.76
Raju Sahu	INC	38597	33.26
Debnath Majhi	CPI(ML)(L)	2516	2.17
Rabin Chandra Kachari	IND	1315	1.13
Utpal Kakoti	IND	1252	1.08
	NOTA	3012	2.6

Votes Percentage of Top Parties - 2016



Polling Station Level Election Results

Number and Name of Polling Stations (PS) (2016)

Number of Polling Stations	Name of Polling Stations	Number of Polling Stations	Name of Polling Stations
1	Dikom Sessa T.E. L.P. School (West)	22	Sialkati T.E. Mazdoor Club (Right)
2	Dikom T.E. Labour Club	23	Haragobinda Rai Bahadur M.V. School
3	Dikom Sessa T.E. L.P. School (East)	24	Rongamati M.V. School
4	Dikom T.E. Staff Club	25	Chetia Gaon L.P. School
5	Pomatoli L.P. School	26	Hatiali High School
6	Dikom High School (East)	27	D.D.R. College, Chabua (Centre No. 1)
7	Nahartali T.E. Labour Club	28	D.D.R. College, Chabua (Centre No. 4)
8	Dikom High School (West)	29	Deodhai L.P. School
9	Kodomoni Crech	30	Aniruddha Dev L.P. School (East)
10	Nadua T.E. L.P. School	31	Morisa Gaon Koiborta L.P. School
11	Nadua T.E. Staff Club	32	Sri Horbananda L.P. School
12	Hatigadhoi L.P. School	33	Hatiali M.V. School
13	Nadua Gohain Goan L.P. School	34	Balijan Kath Gaon L.P. School
14	Tiohjolai L.P. School (North)	35	Swahid Gohain Chetia M.E. School
15	Hatiali Asomia L.P. School	36	North Balijan T.E. Staff Club (Right)
16	Hatiali T.E. Club	37	North Balijan Staff Club (Left)
17	Anganbari Kendra Line No. 14	38	North Balijan T.E. L.P. School
18	Hatiali T.E. L.P. School	39	Pub Nefafu L.P. School
19	Hatiali T.E. L.P. School (South)	40	North Balijan L.P. School (North)
20	Sialkati T.E. L.P. School	41	South Balijan L.P. School
21	Sialkati T.E. Mazdoor Club	42	Rongmola Tamulbari L.P. School

Contd....

Polling Station Level Election Results

Polling Station-wise Votes Secured by Overall Top Five Parties in Chabua Assembly in Assembly Election (AE) under Lakhimpur Parliamentary Constituency in Assam (2016)

Number of Polling Station	Winner - Binod Hazarika (BJP)	Runner-up - Raju Sahu (INC)	3rd - Debnath Majhi (CPI(ML) (L))	4th - Rabin Chandra Kachari (IND)	5th - Utpal Kakoti (IND)	NOTA	Other	Total Votes Secured
36	433	261	13	14	10	34	0	765
37	297	246	6	4	2	9	0	564
38	168	266	8	7	12	21	0	482
39	293	381	17	13	13	47	0	764
40	197	367	8	7	10	16	0	605
41	418	531	20	14	25	31	0	1039
42	185	102	4	2	1	2	0	296
43	116	118	8	3	4	8	0	257
44	446	294	11	9	5	23	0	788
45	458	229	3	0	2	1	0	693
46	437	101	4	3	3	6	0	554
47	309	74	3	1	2	7	0	396
48	294	68	4	5	3	8	0	382
49	503	161	5	6	14	26	0	715
50	272	327	9	7	4	20	0	639
51	340	401	17	13	13	21	0	805
52	235	272	8	10	7	22	0	554
53	165	270	14	10	10	9	0	478
54	163	166	10	2	3	19	0	363
55	384	113	2	2	3	7	0	511
56	282	93	3	3	4	8	0	393
57	665	163	5	9	2	10	0	854
58	470	416	7	6	11	22	0	932
59	347	73	7	3	4	9	0	443
60	477	446	9	9	6	16	0	963
61	373	434	12	6	10	22	0	857
62	564	171	7	4	8	11	0	765
63	262	237	8	6	8	8	0	529
64	451	133	19	12	5	19	0	639
65	616	129	12	6	6	3	0	772
66	234	244	9	6	10	10	0	513
67	142	336	31	8	3	13	0	533
68	542	148	3	4	1	8	0	706
69	522	208	5	5	6	11	0	757
70	513	227	3	4	1	16	0	764

Contd....

Polling Station Level Election Results

Winner, Runner-up and 3rd Party Position & Winning Margin According to Polling Stations in Chabua Assembly in Assembly Election (AE) under Lakhimpur Parliamentary Constituency in Assam (2016)

Polling Station Number	Winner Party	Winner Votes (%)	Runner-up Party	Runner-up Votes (%)	Winning Margin Votes (%)	Third Party	Third Party Votes (%)	Other Votes (%)
71	BJP	182 (60.67)	INC	108 (36)	74 (24.67)	IND (RCK)	5 (1.67)	5 (1.67)
72	BJP	346 (55.01)	INC	264 (41.97)	82 (13.04)	IND (RCK)	4 (0.64)	15 (2.38)
73	BJP	375 (57.78)	INC	263 (40.52)	112 (17.26)	CPI(ML)(L)	5 (0.77)	6 (0.92)
74	BJP	369 (51.61)	INC	311 (43.5)	58 (8.11)	IND (RCK)	7 (0.98)	28 (3.92)
75	BJP	253 (65.21)	INC	116 (29.9)	137 (35.31)	IND (UK)	5 (1.29)	14 (3.61)
76	BJP	303 (55.29)	INC	218 (39.78)	85 (15.51)	CPI(ML)(L)	7 (1.28)	20 (3.65)
77	INC	302 (51.27)	BJP	263 (44.65)	39 (6.62)	IND (UK)	7 (1.19)	17 (2.89)
78	BJP	287 (56.94)	INC	197 (39.09)	90 (17.85)	IND (UK)	5 (0.99)	15 (2.98)
79	BJP	190 (46)	INC	173 (41.89)	17 (4.11)	CPI(ML)(L)	13 (3.15)	37 (8.96)
80	INC	238 (50.32)	BJP	173 (36.58)	65 (13.74)	CPI(ML)(L)	24 (5.07)	38 (8.03)
81	INC	272 (50.18)	BJP	231 (42.62)	41 (7.56)	CPI(ML)(L)	9 (1.66)	30 (5.54)
82	INC	240 (43.4)	BJP	238 (43.04)	2 (0.36)	CPI(ML)(L)	30 (5.42)	45 (8.14)
83	BJP	200 (48.31)	INC	158 (38.16)	42 (10.15)	CPI(ML)(L)	25 (6.04)	31 (7.49)
84	BJP	464 (63.04)	INC	220 (29.89)	244 (33.15)	CPI(ML)(L)	27 (3.67)	25 (3.4)
85	BJP	413 (70.36)	INC	102 (17.38)	311 (52.98)	CPI(ML)(L)	26 (4.43)	46 (7.84)
86	BJP	492 (85.42)	INC	72 (12.5)	420 (72.92)	CPI(ML)(L)	3 (0.52)	9 (1.56)
87	BJP	477 (68.63)	INC	180 (25.9)	297 (42.73)	CPI(ML)(L)	14 (2.01)	24 (3.45)
88	BJP	492 (58.09)	INC	290 (34.24)	202 (23.85)	CPI(ML)(L)	35 (4.13)	30 (3.54)
89	BJP	158 (58.74)	INC	94 (34.94)	64 (23.8)	CPI(ML)(L)	9 (3.35)	8 (2.97)
90	BJP	452 (52.25)	INC	363 (41.97)	89 (10.28)	CPI(ML)(L)	15 (1.73)	35 (4.05)
91	INC	415 (47.48)	BJP	387 (44.28)	28 (3.2)	CPI(ML)(L)	25 (2.86)	47 (5.38)
92	INC	313 (50.16)	BJP	250 (40.06)	63 (10.1)	CPI(ML)(L)	25 (4.01)	36 (5.77)
93	INC	431 (67.55)	BJP	155 (24.29)	276 (43.26)	CPI(ML)(L)	29 (4.55)	23 (3.61)
94	BJP	437 (64.26)	INC	176 (25.88)	261 (38.38)	CPI(ML)(L)	19 (2.79)	48 (7.06)
95	BJP	370 (50.96)	INC	296 (40.77)	74 (10.19)	CPI(ML)(L)	19 (2.62)	41 (5.65)
96	BJP	477 (51.35)	INC	348 (37.46)	129 (13.89)	CPI(ML)(L)	31 (3.34)	73 (7.86)
97	BJP	380 (53.3)	INC	247 (34.64)	133 (18.66)	CPI(ML)(L)	20 (2.81)	66 (9.26)
98	BJP	246 (45.39)	INC	231 (42.62)	15 (2.77)	CPI(ML)(L)	14 (2.58)	51 (9.41)
99	INC	310 (55.76)	BJP	181 (32.55)	129 (23.21)	IND (RCK)	13 (2.34)	52 (9.35)
100	BJP	248 (41.54)	INC	212 (35.51)	36 (6.03)	CPI(ML)(L)	52 (8.71)	85 (14.24)
101	BJP	431 (51.31)	INC	348 (41.43)	83 (9.88)	CPI(ML)(L)	16 (1.9)	45 (5.36)
102	BJP	256 (55.53)	INC	138 (29.93)	118 (25.6)	CPI(ML)(L)	15 (3.25)	52 (11.28)
103	BJP	339 (63.96)	INC	111 (20.94)	228 (43.02)	CPI(ML)(L)	26 (4.91)	54 (10.19)
104	BJP	352 (48.29)	INC	292 (40.05)	60 (8.24)	CPI(ML)(L)	19 (2.61)	66 (9.05)
105	BJP	123 (59.71)	INC	76 (36.89)	47 (22.82)	CPI(ML)(L)	4 (1.94)	3 (1.46)

Contd....

Socio-Economic Amenities - Rural

Access to Education Facilities

Particulars	Number of Villages (% of Population)				
	Available	Not Available	If Not Available (Distance of Nearest Facility)		
			A	B	C
Govt. Primary School	147 (98)	14 (2)	6 (0)	0 (0)	0 (0)
Private Primary School	41 (33)	120 (67)	1 (0)	0 (0)	0 (0)
Govt. Middle School	44 (35)	117 (65)	69 (34)	33 (17)	1 (0)
Private Middle School	14 (17)	147 (83)	2 (1)	0 (0)	0 (0)
Govt. Secondary School	13 (13)	148 (87)	69 (39)	58 (32)	6 (4)
Private Secondary School	12 (15)	149 (85)	2 (1)	2 (1)	0 (0)
Govt. Senior Secondary School	3 (6)	158 (94)	37 (24)	70 (38)	48 (31)
Private Senior Secondary School	1 (0)	160 (100)	2 (1)	0 (0)	0 (0)
Govt. Arts and Science Degree College	0 (0)	161 (100)	16 (10)	70 (43)	66 (36)
Private Arts and Science Degree College	1 (1)	160 (99)	0 (0)	3 (4)	5 (7)
Govt. Engineering College	0 (0)	161 (100)	0 (0)	3 (1)	158 (99)
Private Engineering College	0 (0)	161 (100)	0 (0)	0 (0)	0 (0)
Govt. Medicine College	0 (0)	161 (100)	0 (0)	2 (0)	159 (100)
Private Medicine College	0 (0)	161 (100)	0 (0)	0 (0)	0 (0)
Govt. Management Institute	0 (0)	161 (100)	0 (0)	1 (0)	43 (28)
Private Management Institute	0 (0)	161 (100)	0 (0)	0 (0)	117 (72)
Govt. Polytechnic	0 (0)	161 (100)	0 (0)	3 (2)	154 (94)
Private Polytechnic	0 (0)	161 (100)	0 (0)	0 (0)	1 (3)
Govt. Vocational Training School/ITI	1 (1)	160 (99)	4 (2)	53 (31)	55 (34)
Private Vocational Training School/ITI	2 (3)	159 (97)	16 (10)	14 (9)	11 (7)
Govt. Non Formal Training Centre	0 (0)	161 (100)	9 (6)	50 (27)	42 (23)
Private Non Formal Training Centre	2 (1)	159 (99)	0 (0)	1 (1)	15 (10)
Govt. School For Disabled	0 (0)	161 (100)	3 (3)	6 (3)	18 (12)
Private School For Disabled	0 (0)	161 (100)	4 (2)	47 (27)	24 (11)
Government Others	0 (0)	161 (100)	2 (2)	2 (2)	3 (1)
Private Others	0 (0)	161 (100)	6 (3)	49 (28)	27 (13)

Note : Distance A : Less than 5 km; B : Between 5-10 km; C : 10+ km.; Source : Data Analysis is based on 2011 Census.

DISCLAIMER

The Terms of Use and Disclaimer of Datanet India Private Limited (hereinafter referred to as "Datanet") for use of this analysis report of **Chabua Assembly Constituency (Chabua Vidhan Sabha)** :-

1. **Assembly Factbook™** is a Registered Trade Mark owned by Datanet.
2. All the maps are sketched and graphical representation only and have not been drawn to the scale and also not to represent the actual geographical area or boundary of the unit.
3. The data for the aforesaid analysis is based on authentic sources and has been culled from the various publications of Census, CSO and NSSO for district and block level data, various central and state government departments, Central & State Elections Commissions and the concerned Returning Officers' releases, Electoral Rolls, Election results and allied publications, internal assessment, surveys, estimates and analysis. Therefore, certain adjustment of data at micro level may have been done to arrive closer to the macro data.
4. Data have been provided on an "As Is" and "As AVAILABLE" basis
5. The colours shown in the maps or diagram and charts of a particular party, alliance or AC are indicative and do not represent them.
6. This publication which includes maps, sheets, graphs and data would be the property under copyright of Datanet only. The user may use these for its internal study, analysis and research purposes. It's public display, re-selling or any commercial uses by the user are not allowed.
7. Datanet has taken due care and caution in compilation and processing of data and allied information, but does not guarantee the accuracy, adequacy or completeness of any information/analysis and will be not responsible for any errors or omissions or for the results obtained from the use of such information/analysis.
8. All the contents for the publication have been culled from various authentic sources and Datanet reasonably believes such sources to be reliable, but does not make any representations, express or implied as to the accuracy or fitness of use of such information. The information or contents of the information/analysis do not constitute advice and should not be relied upon in making (or refraining from making) any decision. Any reliance placed upon the information provided by Datanet is the sole responsibility and strictly at the user's risk.
9. In no event will Datanet be liable for any damages (including, without limitation, damages for loss of business projects, or loss of profits) arising in contract, tort or otherwise from the use of or inability to use any of its contents, or from any action taken (or refrained from being taken) as a result of using the analysis or any of its contents. Datanet its directors, owners, editors, officials, employees, distributor and agents or any associate will not be liable for any errors in the information contained or any consequences arising from the use of the contents of the provided information/analysis.
10. If any provision of these terms and conditions is held invalid or illegal or unenforceable for any reason by any court of competent jurisdiction, such provision shall be severed and the remainder of provisions of the terms and conditions shall continue in full force and effect as if the Term of Use had been executed with the invalid, illegal or unenforceable provision eliminated.
11. If there are any discrepancies in the information provided, please bring it to attention of Datanet for suitable rectification measures.

**Buy Online This Complete Book At
Datanet India eBooks Store**

www.indiastatpublications.com

or go directly at

**[http://www.indiastatpublications.com/
Assembly_factbook/Assam/Lakhimpur/ Chabua](http://www.indiastatpublications.com/Assembly_factbook/Assam/Lakhimpur/Chabua)**

 **indiastat**elections

