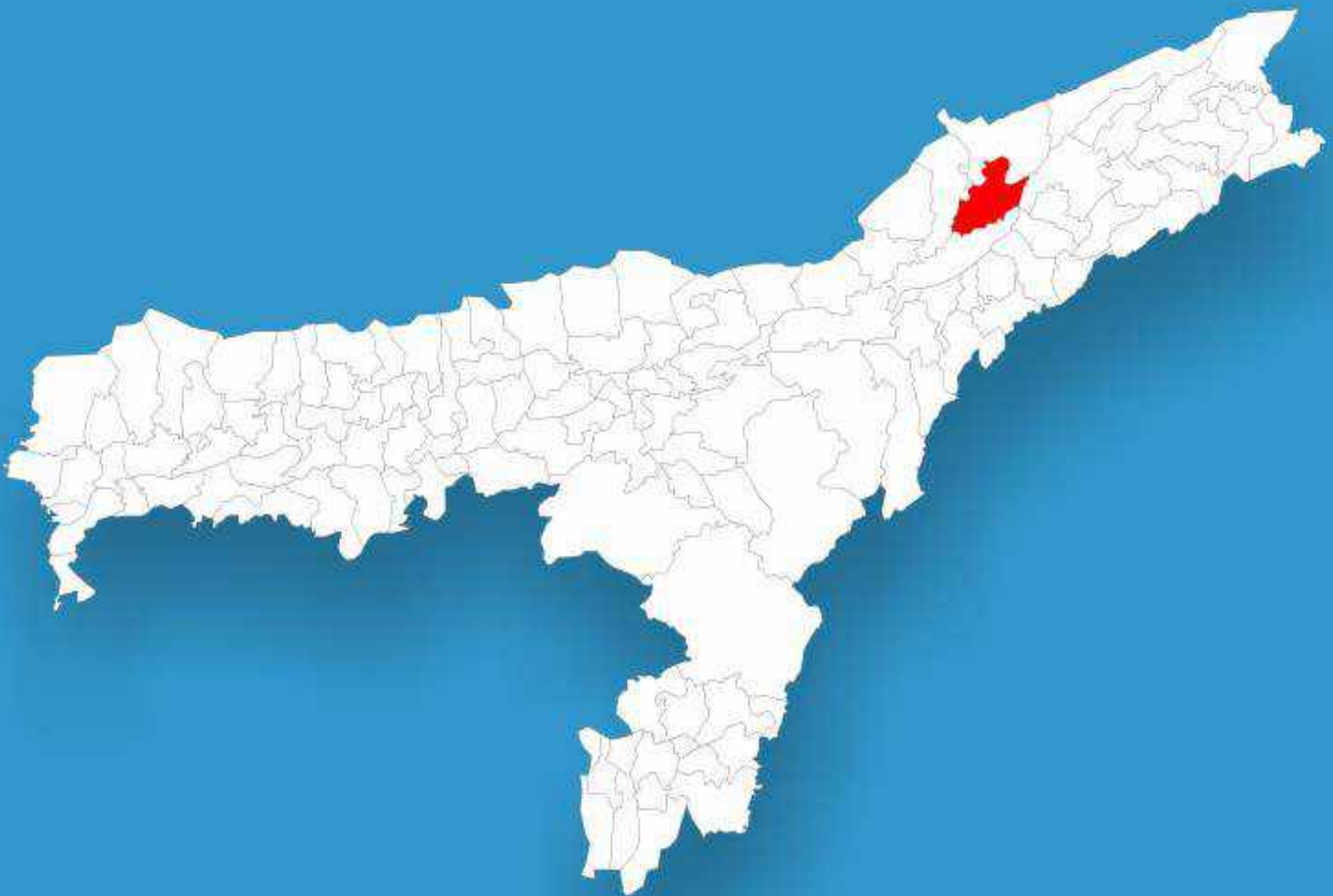




Assam

Assembly Factbook™

Dhakuakhana Assembly Constituency



Key Electoral Data of Dhakuakhana
Assembly Constituency (Vidhan Sabha)

Assam

Assembly Factbook™

Dhakuakhana Assembly Constituency



Dhakuakhana Vidhan Sabha

Editor & Director

Dr. R.K. Thukral

Research Editor

Dr. Shafeeq Rahman

Compiled, Researched and Published by Datanet India Pvt. Ltd.

D-100, 1st Floor,

Okhla Industrial Area, Phase-I,
New Delhi- 110020.

Ph.: 91-11- 43580781-84

Email : support@indiastatpublications.com

Website : www.indiastatelections.com

Online Book Store :

www.indiastatpublications.com

Report No. : AFB/AS-112-0125

ISBN : 978-93-5313-349-8

First Edition : January, 2018

Eighth Updated Edition : January, 2025

Price : Rs. 11500/-

US\$ 310

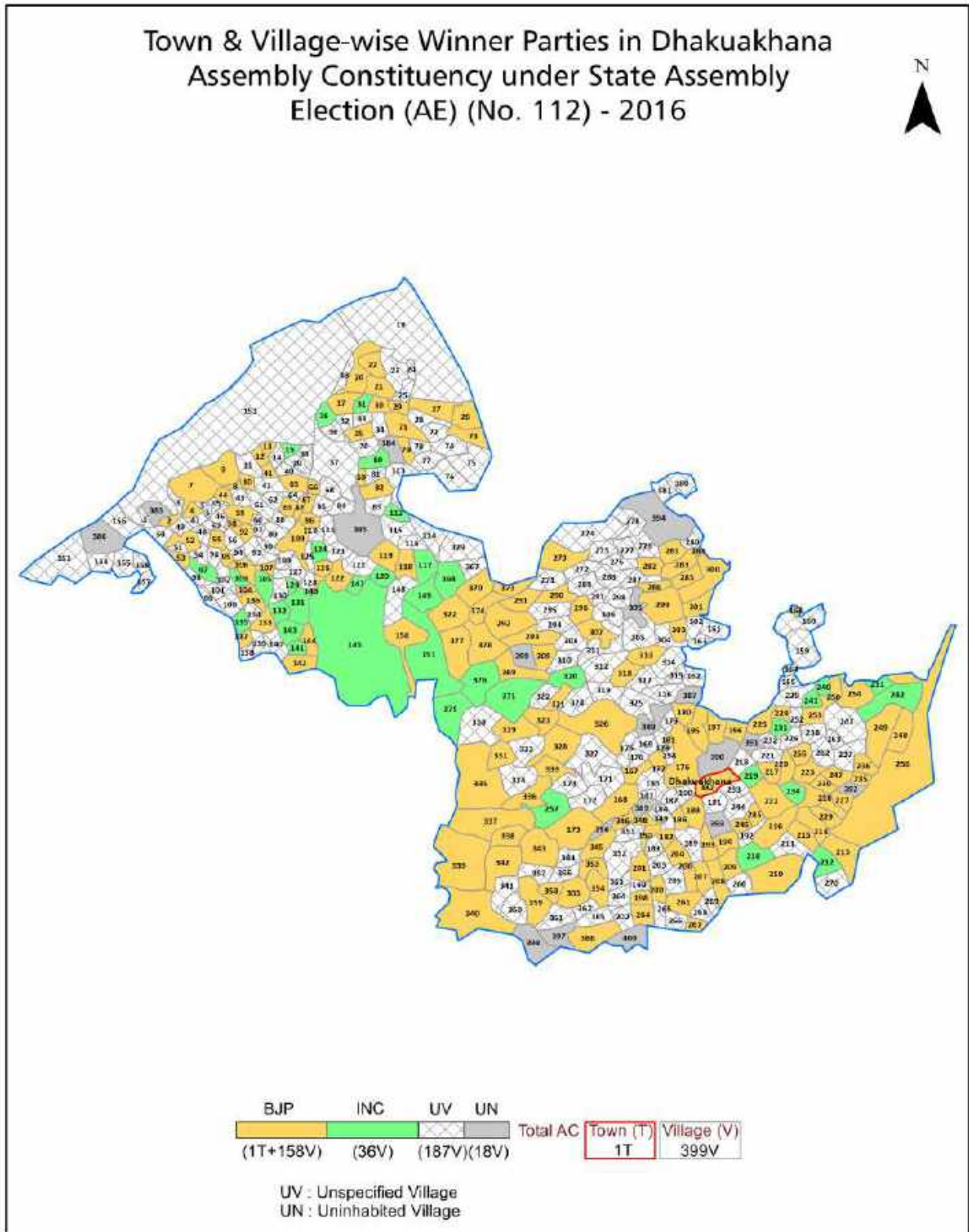
© Datanet India Pvt. Ltd.

All rights reserved. No part of this book may be reproduced, stored in a retrieval system or transmitted in any form or by any means, mechanical photocopying, photographing, scanning, recording or otherwise without the prior written permission of the publisher. Please refer to Disclaimer at page no. 193 for the use of this publication.

Printed in India

No.	Particulars	Page No.
	Introduction	
1	Assembly Constituency -(Vidhan Sabha) at a Glance Features of Assembly as per Delimitation Commission of India (2008)	1-2
	Location and Political Maps	
2	Location Map Boundaries of Assembly Constituency -(Vidhan Sabha in District Boundaries of Assembly Constituency under Parliamentary Constituency -(Lok Sabha) Town & Village-wise Winner Parties- 2024, 2021, 2019, 2016, 2014, 2011 and 2009	3-10
	Administrative Setup (2011)	
3	District Sub-district Towns Villages Inhabited Villages Uninhabited Villages Village Panchayat Intermediate Panchayat	11-30
	Demographics (2011)	
4	Population Households Rural/Urban Population Towns and Villages by Population Size Sex Ratio (Total & 0-6 Years) Religious Population Social Population Literacy Rate	31-32
	Electoral Features	
5	Important Dates of Last Elections Held Electors by Gender Service Electors Voters Voters Turnout Polling Stations & Average Number of Electors per Polling Station Electors by Age Group Present Elected Representatives	33-38
	Historical Summary Election Results	
6	Vote Share of Major Parties Winning Margin (Number & Percentage Polarity of Parties Summary Result of Assembly Segment of Parliamentary Elections 2024, 2019, 2014, 2009, 2004 and 1999 Summary Result of Assembly Elections 2021, 2016, 2011, 2006, 2001, 1996, 1991, 1985, 1983, 1978, 1972, 1967 and 1962	39-60
	Polling Station Level Election Results	
7	Name and Number of Polling Station 2024, 2021, 2019, 2016, 2014, 2011 and 2009 Polling Station-wise Electors, Voters & Voters Turnout 2024, 2021, 2019, 2016, 2014, 2011 and 2009 Polling Station wise Elections Results 2024, 2021, 2019, 2016, 2014, 2011 and 2009	61-172
	Share of Assembly Constituency	
8	Share of Assembly Constituency -(Vidhan Sabha) in State, District and Parliamentary Constituency -(Lok Sabha)	173
	Socio-Economic Amenities (2011)	
9	Access to Administrative Units Agricultural, Manufacturing and Industrial Commodities Demographic Indicators Education Health & Manpower Drinking Water Supply Sanitation Entertainment and Recreations Infrastructure Power Food Allocation Distribution and Marketing of Agriculture Commodities Infrastructure Transport and Road Infrastructure Communication Banking and Financial Services Land Use Irrigation Source	175-189
10	Abbreviation & Sources	191
11	Disclaimer	193

Location & Political Map



Administrative Setup

List of Village Panchayat & Intermediate Panchayat (Block) Name - 2011

Village Name	Village Panchayat Name	Intermediate Panchayat Name
Abhoypur Naharani N.C.	Pub Dhakuakhana	Dhakuakhana
Akarabosti	Thwo Thwani	Boginadi
Aken Dighali	-	Dhakuakhana
Akhoi Phutia Gaon	Deolia	Ghilamara
Alimur	Subansari	Ghilamara
Alimur Bakulguri	Karkata	Dhakuakhana
Alimur Dangdhara	Dimoruguri	Dhakuakhana
Amulguri Gaon	Harhi	Dhakuakhana
Ananda Bagan	Chauldhuwa	Boginadi
Anuwati	Bordoibam	Ghilamara
Arkep Baligaon	Kherkala	Dhakuakhana
Aroiya	Bordoibam	Ghilamara
Ayengia Gaon	Barkhamukh	Ghilamara
Badhakarh Kuchiamari(No.4Bodha	Na Kadam	Boginadi
Bagariguri Pathar	Mornoi	Ghilamara
Bagum	Subansari	Ghilamara
Bahatia	Boginadi	Boginadi
Bahguri	Barkhamukh	Ghilamara
Bahpara	Matmora	Dhakuakhana
Bahpara	Sonari Chapari	Ghilamara
Bakulguri Chariali	Khakala Gram Pnchayat	Dhakuakhana
Balidewani N.C.	Kekuri	Ghilamara
Balijan	Boginadi	Boginadi
Balijan Bangali	Chauldhuwa	Boginadi
Balijan No.3	Ujjalpur	Lakhimpur
Bangkeleng	Bilmukh	Ghilamara
Bantow Chamuah Pathar	Madhyam Dhakuakhana	Dhakuakhana
Bantow Gaon	Paschim Dhakuakhana	Dhakuakhana
Bantow Pathar	Paschim Dhakuakhana	Dhakuakhana

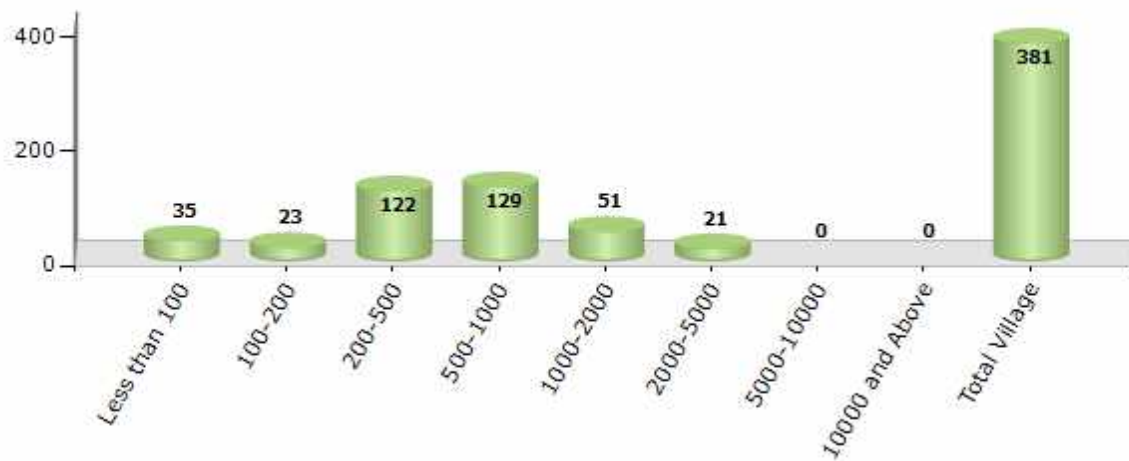
Contd....

Demographics

Number of Villages by Population Size - 2011

Less than 100	100-200	200-500	500-1000	1000-2000	2000-5000	5000-10000	10000 and Above	Total Village
35	23	122	129	51	21	0	0	381

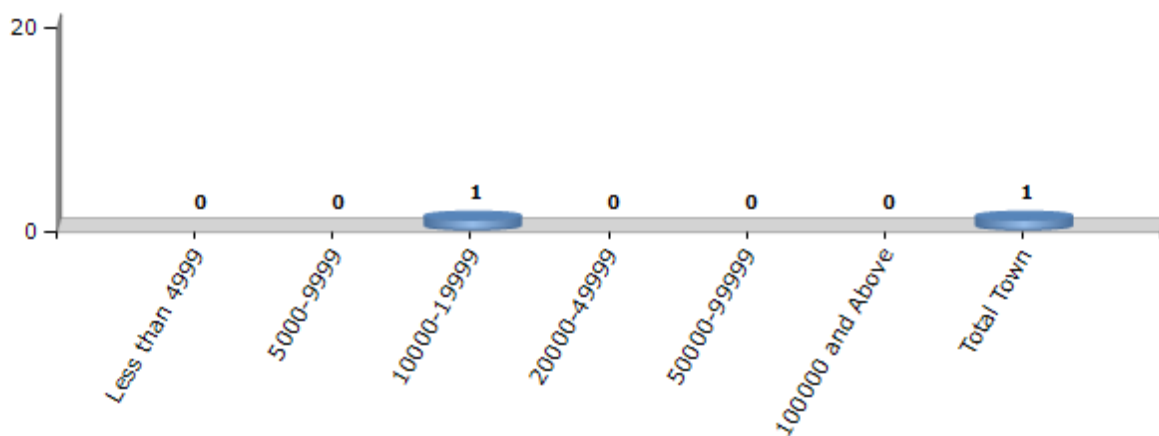
Number of Villages by Population Size - 2011



Number of Towns by Population Size - 2011

Less than 4999	5000-9999	10000-19999	20000-49999	50000-99999	100000 and Above	Total Town
0	0	1	0	0	0	1

Number of Towns by Population Size - 2011

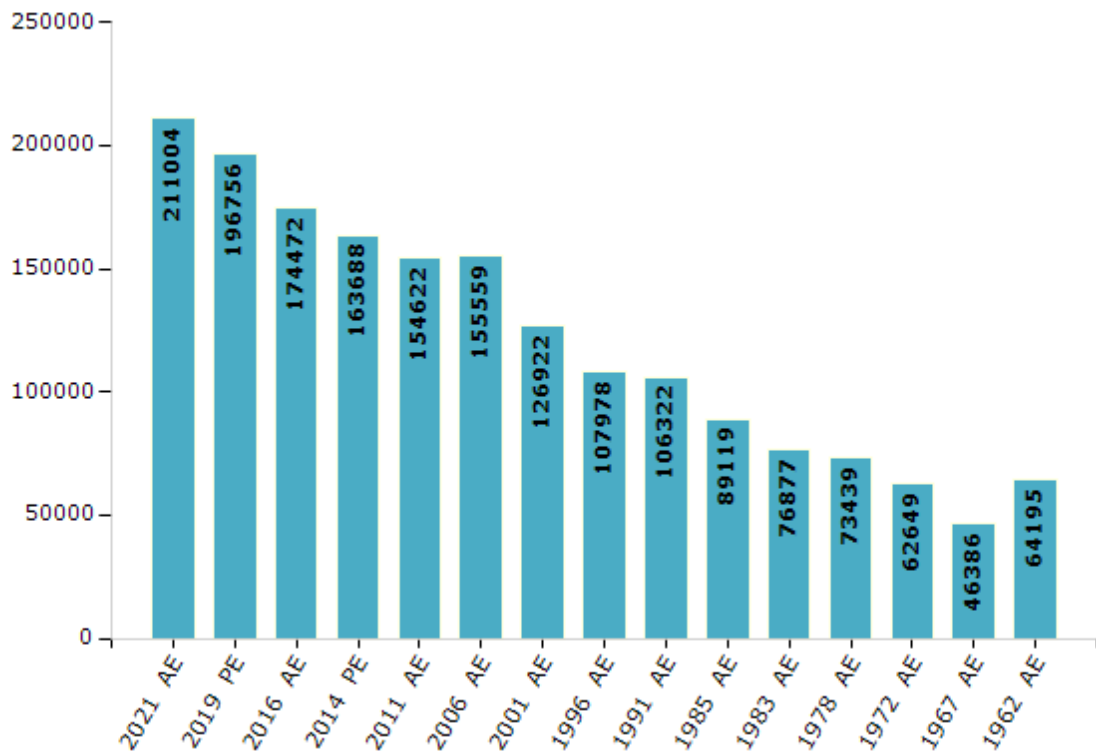


Electoral Features

Electors by Male & Female

Year	Male	Female	Others	Total	Year	Male	Female	Others	Total
2021 AE	106485	104519	0	211004	1996 AE	55725	52253	-	107978
2019 PE	100627	96124	5	196756	1991 AE	55400	50922	-	106322
2016 AE	90339	84133	0	174472	1985 AE	46767	42352	-	89119
2014 PE	84062	79626	0	163688	1983 AE	40741	36136	-	76877
2011 AE	78902	75720	0	154622	1978 AE	36832	36607	-	73439
2009 PE	-	-	-	-	1972 AE	36958	25691	-	62649
2006 AE	78782	76777	-	155559	1967 AE	-	-	-	46386
2004 PE	-	-	-	-	1962 AE	-	-	-	64195
2001 AE	65200	61722	-	126922	1957 AE	-	-	-	-
1999 PE	-	-	-	-	1952 AE	-	-	-	-

Number of Electors



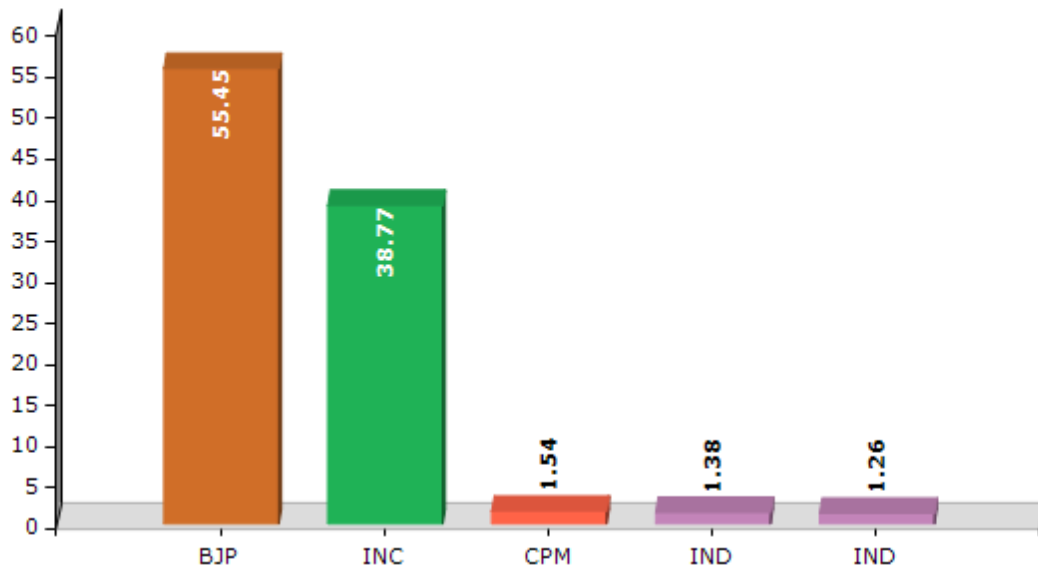
Note : AE : Assembly Election, PE : Assembly Segment of Parliamentary Election

Historical Summary Election Results

Summary Result of Assembly Election - 2016

Candidate Name	Party	Votes	Votes %
Naba Kumar Doley	BJP	81556	55.45
Bharat Chandra Narah	INC	57014	38.77
Lakhi Nath Sonowal	CPM	2270	1.54
Dilip Kumar Chowdhury	IND	2032	1.38
Bhumi Ranjan Doley	IND	1855	1.26
Dr Rajendra Nath Pegu	LDP	812	0.55
Jutika Doley	SUCI	422	0.29
	NOTA	1111	0.76

Votes Percentage of Top Parties - 2016



Polling Station Level Election Results

Number and Name of Polling Stations (PS) (2016)

Number of Polling Stations	Name of Polling Stations	Number of Polling Stations	Name of Polling Stations
1	Dulung Ukhamati Lp School	22	Usha Mv School
2	Ghagar Nagar Lp School	23	Bhimpara Balijan Lp School
3	Champaguri Lp School	24	Katari Chapari Madhabdev Me School
4	Ananda Bagan Lp School	25	Balijan Milanpur Lp School (R/W)
5	Pathalipam Bagan Lp School	26	Balijan Milanpur Lp School (L/W)
6	Rupahi Katari Chapari Junior College	27	Nalanda Me School
7	Rupahi Girls Me School (R/W)	28	Thekaraguri Lp School (R/W)
8	Rupahi Girls Me School (L/W)	29	Thekaraguri Lp School (L/W)
9	Borbil Tariani Me School	30	Katari Chapari Hazong Lp School
10	Tariyani Nepali L.P. School	31	Balijan Saru Dirju L.P School (R/W)
11	772 No. Dirgha Bokajan L.P. School	32	Balijan Saru Dirju L.P School (L/W)
12	Rajgarh Dafala Lp School (R/W)	33	Ratanpur Lp School
13	Rajgarh Dafala Lp School (L/W)	34	Baginadi Lp School (R/W)
14	Siajuli Tea Garden Lp School	35	Baginadi Lp School (L/W)
15	Chinatalia Tea Garden Lp School	36	Lalpani Lp School
16	No 2 Kakoi Rajgorh Lp School	37	Dirgha Majgaon Me School
17	Lilabari Lp School	38	Gumnadi Lp School
18	Akara Basti Lp School	39	Puthimari Lp School
19	Dirgha Lp School, Lilabasti	40	Banhbari Lp School
20	Bhangabil Sarania Lp School	41	Kulabali Lp School
21	Henchua Uriamguri Lp School	42	Gagaldubi Lp School

Contd....

Polling Station Level Election Results

Polling Station-wise Votes Secured by Overall Top Five Parties in Dhakuakhana Assembly in Assembly Election (AE) under Lakhimpur Parliamentary Constituency in Assam (2016)

Number of Polling Station	Winner - Naba Kumar Doley (BJP)	Runner-up - Bharat Chandra Narah (INC)	3rd - Lakhi Nath Sonowal (CPM)	4th - Dilip Kumar Chowdhury (IND)	5th - Bhumi Ranjan Doley (IND)	NOTA	Other	Total Votes Secured
36	428	257	14	7	20	6	5	737
37	523	213	4	14	1	3	1	759
38	511	285	12	12	9	20	10	859
39	390	445	15	19	55	24	7	955
40	216	146	2	3	2	7	0	376
41	633	228	13	36	91	11	14	1026
42	397	108	20	50	13	4	17	609
43	508	336	10	22	5	13	38	932
44	249	124	4	6	11	1	3	398
45	603	254	6	10	8	7	1	889
46	372	357	1	4	9	4	9	756
47	589	611	17	25	79	2	23	1346
48	558	218	5	23	9	10	3	826
49	591	178	2	48	30	5	4	858
50	436	193	8	21	51	6	9	724
51	297	209	7	4	8	11	6	542
52	225	295	10	13	27	11	4	585
53	435	491	13	17	47	7	29	1039
54	386	198	4	6	9	5	2	610
55	597	240	7	7	9	11	3	874
56	505	305	23	42	42	28	6	951
57	74	72	1	5	3	1	1	157
58	80	224	3	3	20	0	4	334
59	304	452	2	4	26	7	26	821
60	456	471	5	6	77	10	37	1062
61	238	306	5	10	2	1	3	565
62	263	368	4	19	7	2	4	667
63	347	477	4	9	8	9	5	859
64	344	430	3	4	14	7	3	805
65	558	512	9	8	18	4	8	1117
66	396	460	9	5	45	12	11	938
67	213	292	2	3	8	3	2	523
68	458	321	8	6	5	1	8	807
69	226	277	3	3	5	6	2	522
70	180	498	1	7	8	3	1	698

Contd....

Polling Station Level Election Results

Winner, Runner-up and 3rd Party Position & Winning Margin According to Polling Stations in Dhakuakhana Assembly in Assembly Election (AE) under Lakhimpur Parliamentary Constituency in Assam (2016)

Polling Station Number	Winner Party	Winner Votes (%)	Runner-up Party	Runner-up Votes (%)	Winning Margin Votes (%)	Third Party	Third Party Votes (%)	Other Votes (%)
71	BJP	517 (53.74)	INC	412 (42.83)	105 (10.91)	CPM	9 (0.94)	24 (2.49)
72	INC	331 (64.15)	BJP	161 (31.2)	170 (32.95)	LDP	7 (1.36)	17 (3.29)
73	BJP	522 (51.79)	INC	467 (46.33)	55 (5.46)	IND (DKC)	6 (0.6)	13 (1.29)
74	INC	571 (79.42)	BJP	113 (15.72)	458 (63.7)	CPM	19 (2.64)	16 (2.23)
75	INC	363 (56.02)	BJP	239 (36.88)	124 (19.14)	IND (BRD)	15 (2.31)	31 (4.78)
76	INC	389 (57.89)	BJP	259 (38.54)	130 (19.35)	IND (BRD)	7 (1.04)	17 (2.53)
77	BJP	223 (52.35)	INC	185 (43.43)	38 (8.92)	CPM	4 (0.94)	14 (3.29)
78	BJP	364 (47.27)	INC	349 (45.32)	15 (1.95)	IND (BRD)	32 (4.16)	25 (3.25)
79	BJP	318 (48.4)	INC	318 (48.4)	0 (0)	CPM	5 (0.76)	16 (2.44)
80	INC	436 (71.59)	BJP	153 (25.12)	283 (46.47)	CPM	6 (0.99)	14 (2.3)
81	INC	603 (60.91)	BJP	303 (30.61)	300 (30.3)	IND (BRD)	55 (5.56)	29 (2.93)
82	INC	334 (67.47)	BJP	134 (27.07)	200 (40.4)	CPM	11 (2.22)	16 (3.23)
83	BJP	416 (61.27)	INC	225 (33.14)	191 (28.13)	IND (DKC)	12 (1.77)	26 (3.83)
84	BJP	365 (70.06)	INC	134 (25.72)	231 (44.34)	IND (DKC)	6 (1.15)	16 (3.07)
85	BJP	282 (49.39)	INC	270 (47.29)	12 (2.1)	IND (DKC)	6 (1.05)	13 (2.28)
86	BJP	214 (45.53)	INC	214 (45.53)	0 (0)	IND (BRD)	8 (1.7)	34 (7.23)
87	BJP	400 (64.72)	INC	203 (32.85)	197 (31.87)	CPM	4 (0.65)	11 (1.78)
88	INC	315 (50.64)	BJP	275 (44.21)	40 (6.43)	IND (BRD)	14 (2.25)	18 (2.89)
89	INC	217 (58.65)	BJP	138 (37.3)	79 (21.35)	IND (DKC)	6 (1.62)	9 (2.43)
90	INC	251 (52.4)	BJP	207 (43.22)	44 (9.18)	LDP	5 (1.04)	16 (3.34)
91	BJP	447 (53.21)	INC	332 (39.52)	115 (13.69)	IND (BRD)	22 (2.62)	39 (4.64)
92	BJP	229 (49.89)	INC	210 (45.75)	19 (4.14)	LDP	10 (2.18)	10 (2.18)
93	BJP	484 (52.61)	INC	388 (42.17)	96 (10.44)	IND (DKC)	18 (1.96)	30 (3.26)
94	BJP	374 (60.91)	INC	206 (33.55)	168 (27.36)	CPM	10 (1.63)	24 (3.91)
95	BJP	499 (58.29)	INC	297 (34.7)	202 (23.59)	CPM	35 (4.09)	25 (2.92)
96	BJP	381 (63.08)	INC	147 (24.34)	234 (38.74)	CPM	51 (8.44)	25 (4.14)
97	BJP	533 (65.24)	INC	229 (28.03)	304 (37.21)	CPM	34 (4.16)	21 (2.57)
98	BJP	383 (64.37)	INC	192 (32.27)	191 (32.1)	IND (DKC)	12 (2.02)	8 (1.34)
99	BJP	261 (57.62)	INC	168 (37.09)	93 (20.53)	CPM	11 (2.43)	13 (2.87)
100	BJP	344 (56.95)	INC	237 (39.24)	107 (17.71)	CPM	11 (1.82)	12 (1.99)
101	BJP	388 (53.96)	INC	304 (42.28)	84 (11.68)	CPM	9 (1.25)	18 (2.5)
102	BJP	243 (60.75)	INC	134 (33.5)	109 (27.25)	CPM	12 (3)	11 (2.75)
103	BJP	335 (55.93)	INC	198 (33.06)	137 (22.87)	IND (DKC)	25 (4.17)	41 (6.84)
104	BJP	435 (68.83)	INC	170 (26.9)	265 (41.93)	CPM	7 (1.11)	20 (3.16)
105	BJP	288 (60)	INC	174 (36.25)	114 (23.75)	IND (BRD)	11 (2.29)	7 (1.46)

Contd....

Socio-Economic Amenities - Rural

Access to Education Facilities

Particulars	Number of Villages (% of Population)				
	Available	Not Available	If Not Available (Distance of Nearest Facility)		
			A	B	C
Govt. Primary School	338 (98)	43 (2)	36 (1)	4 (0)	0 (0)
Private Primary School	63 (22)	318 (78)	0 (0)	0 (0)	0 (0)
Govt. Middle School	188 (65)	193 (35)	124 (18)	24 (4)	3 (1)
Private Middle School	23 (12)	358 (88)	10 (1)	0 (0)	0 (0)
Govt. Secondary School	71 (29)	310 (71)	189 (40)	55 (14)	7 (2)
Private Secondary School	26 (11)	355 (89)	27 (4)	5 (1)	0 (0)
Govt. Senior Secondary School	9 (4)	372 (96)	116 (33)	161 (39)	66 (16)
Private Senior Secondary School	4 (3)	377 (97)	13 (3)	8 (1)	1 (0)
Govt. Arts and Science Degree College	6 (3)	375 (97)	49 (15)	88 (19)	195 (50)
Private Arts and Science Degree College	4 (3)	377 (97)	23 (7)	13 (3)	4 (2)
Govt. Engineering College	0 (0)	381 (100)	1 (1)	0 (0)	380 (99)
Private Engineering College	0 (0)	381 (100)	0 (0)	0 (0)	0 (0)
Govt. Medicine College	0 (0)	381 (100)	0 (0)	0 (0)	381 (100)
Private Medicine College	0 (0)	381 (100)	0 (0)	0 (0)	0 (0)
Govt. Management Institute	0 (0)	381 (100)	0 (0)	0 (0)	379 (100)
Private Management Institute	0 (0)	381 (100)	0 (0)	0 (0)	2 (0)
Govt. Polytechnic	0 (0)	381 (100)	1 (0)	0 (0)	216 (59)
Private Polytechnic	0 (0)	381 (100)	0 (0)	0 (0)	0 (0)
Govt. Vocational Training School/ITI	0 (0)	381 (100)	1 (0)	4 (1)	235 (63)
Private Vocational Training School/ITI	0 (0)	381 (100)	0 (0)	0 (0)	4 (1)
Govt. Non Formal Training Centre	0 (0)	381 (100)	23 (6)	23 (6)	73 (24)
Private Non Formal Training Centre	0 (0)	381 (100)	2 (0)	0 (0)	96 (23)
Govt. School For Disabled	0 (0)	381 (100)	2 (1)	6 (2)	103 (28)
Private School For Disabled	1 (0)	380 (100)	18 (5)	11 (2)	81 (20)
Government Others	0 (0)	381 (100)	0 (0)	2 (1)	1 (1)
Private Others	0 (0)	381 (100)	1 (1)	2 (1)	0 (0)

Note : Distance A : Less than 5 km; B : Between 5-10 km; C : 10+ km.; Source : Data Analysis is based on 2011 Census.

DISCLAIMER

The Terms of Use and Disclaimer of Datanet India Private Limited (hereinafter referred to as "Datanet") for use of this analysis report of **Dhakuakhana Assembly Constituency (Dhakuakhana Vidhan Sabha)** :-

1. **Assembly Factbook™** is a Registered Trade Mark owned by Datanet.
2. All the maps are sketched and graphical representation only and have not been drawn to the scale and also not to represent the actual geographical area or boundary of the unit.
3. The data for the aforesaid analysis is based on authentic sources and has been culled from the various publications of Census, CSO and NSSO for district and block level data, various central and state government departments, Central & State Elections Commissions and the concerned Returning Officers' releases, Electoral Rolls, Election results and allied publications, internal assessment, surveys, estimates and analysis. Therefore, certain adjustment of data at micro level may have been done to arrive closer to the macro data.
4. Data have been provided on an "As Is" and "As AVAILABLE" basis
5. The colours shown in the maps or diagram and charts of a particular party, alliance or AC are indicative and do not represent them.
6. This publication which includes maps, sheets, graphs and data would be the property under copyright of Datanet only. The user may use these for its internal study, analysis and research purposes. It's public display, re-selling or any commercial uses by the user are not allowed.
7. Datanet has taken due care and caution in compilation and processing of data and allied information, but does not guarantee the accuracy, adequacy or completeness of any information/analysis and will be not responsible for any errors or omissions or for the results obtained from the use of such information/analysis.
8. All the contents for the publication have been culled from various authentic sources and Datanet reasonably believes such sources to be reliable, but does not make any representations, express or implied as to the accuracy or fitness of use of such information. The information or contents of the information/analysis do not constitute advice and should not be relied upon in making (or refraining from making) any decision. Any reliance placed upon the information provided by Datanet is the sole responsibility and strictly at the user's risk.
9. In no event will Datanet be liable for any damages (including, without limitation, damages for loss of business projects, or loss of profits) arising in contract, tort or otherwise from the use of or inability to use any of its contents, or from any action taken (or refrained from being taken) as a result of using the analysis or any of its contents. Datanet its directors, owners, editors, officials, employees, distributor and agents or any associate will not be liable for any errors in the information contained or any consequences arising from the use of the contents of the provided information/analysis.
10. If any provision of these terms and conditions is held invalid or illegal or unenforceable for any reason by any court of competent jurisdiction, such provision shall be severed and the remainder of provisions of the terms and conditions shall continue in full force and effect as if the Term of Use had been executed with the invalid, illegal or unenforceable provision eliminated.
11. If there are any discrepancies in the information provided, please bring it to attention of Datanet for suitable rectification measures.

**Buy Online This Complete Book At
Datanet India eBooks Store**

www.indiastatpublications.com

or go directly at

[http://www.indiastatpublications.com/
Assembly_factbook/Assam/Lakhimpur/ Dhakuakhana](http://www.indiastatpublications.com/Assembly_factbook/Assam/Lakhimpur/Dhakuakhana)

 **india**stat**elections**

