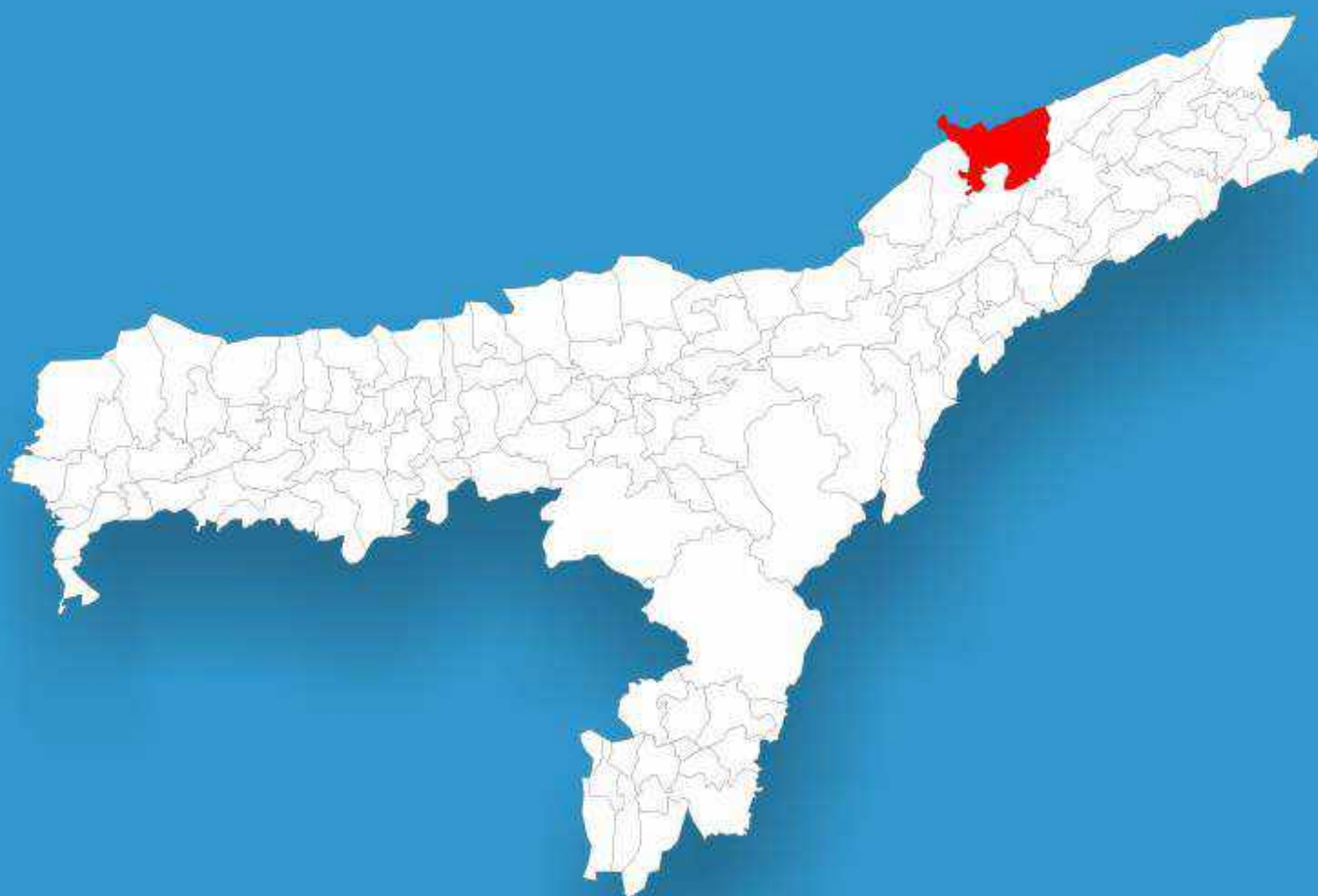




Assam

Assembly Factbook™

Dhemaji Assembly Constituency



Key Electoral Data of Dhemaji
Assembly Constituency (Vidhan Sabha)

Assam

Assembly Factbook™

Dhemaji Assembly Constituency



Dhemaji Vidhan Sabha

Editor & Director

Dr. R.K. Thukral

Research Editor

Dr. Shafeeq Rahman

Compiled, Researched and Published by Datanet India Pvt. Ltd.

D-100, 1st Floor,

Okhla Industrial Area, Phase-I,
New Delhi- 110020.

Ph.: 91-11- 43580781-84

Email : support@indiastatpublications.com

Website : www.indiastatelections.com

Online Book Store :

www.indiastatpublications.com

Report No. : AFB/AS-113-0125

ISBN : 978-93-5313-352-8

First Edition : January, 2018

Eighth Updated Edition : January, 2025

Price : Rs. 11500/-

US\$ 310

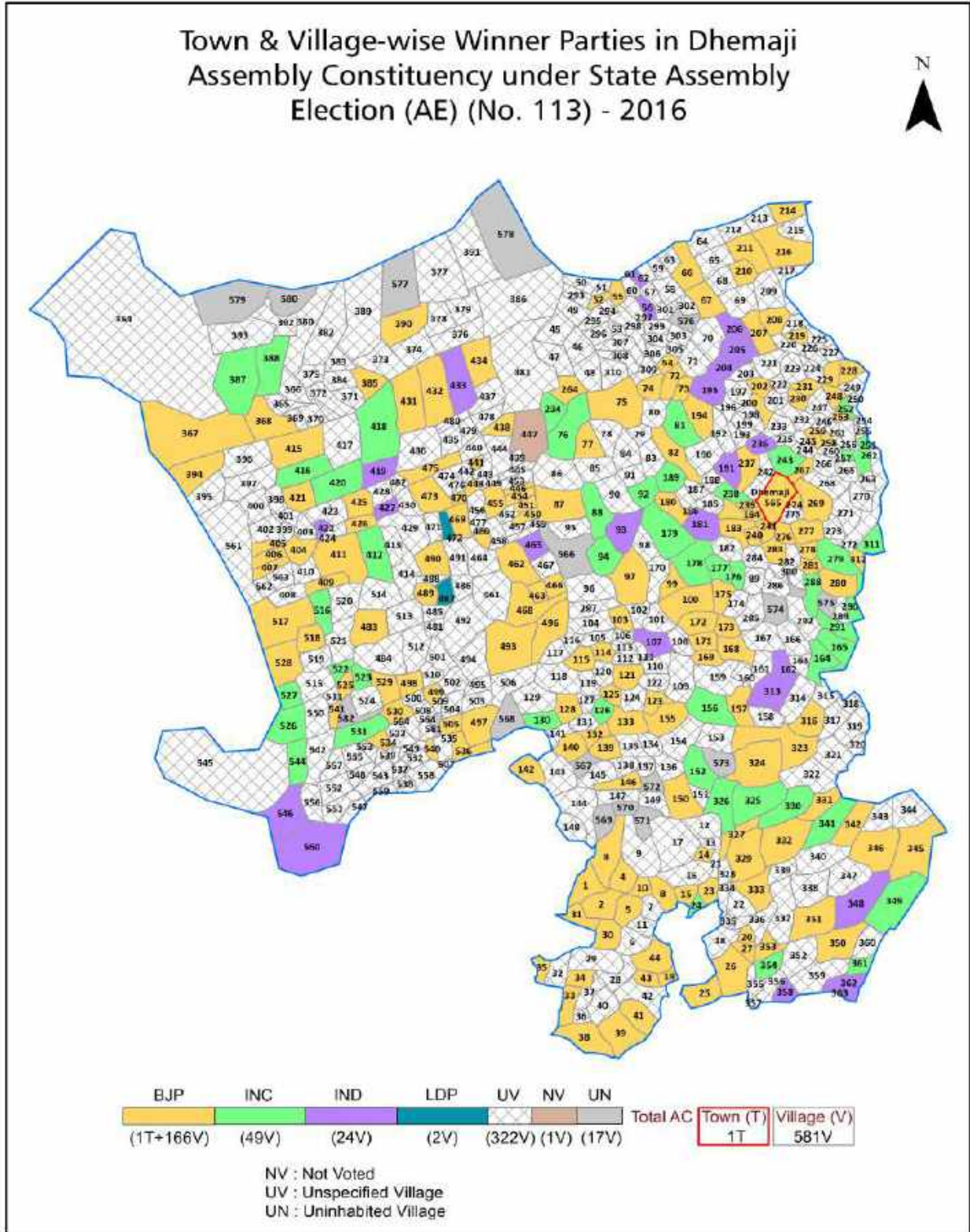
© Datanet India Pvt. Ltd.

All rights reserved. No part of this book may be reproduced, stored in a retrieval system or transmitted in any form or by any means, mechanical photocopying, photographing, scanning, recording or otherwise without the prior written permission of the publisher. Please refer to Disclaimer at page no. 223 for the use of this publication.

Printed in India

No.	Particulars	Page No.
	Introduction	
1	Assembly Constituency -(Vidhan Sabha) at a Glance Features of Assembly as per Delimitation Commission of India (2008)	1-2
	Location and Political Maps	
2	Location Map Boundaries of Assembly Constituency -(Vidhan Sabha in District Boundaries of Assembly Constituency under Parliamentary Constituency -(Lok Sabha) Town & Village-wise Winner Parties- 2024, 2021, 2019, 2016, 2014, 2011 and 2009	3-10
	Administrative Setup (2011)	
3	District Sub-district Towns Villages Inhabited Villages Uninhabited Villages Village Panchayat Intermediate Panchayat	11-38
	Demographics (2011)	
4	Population Households Rural/Urban Population Towns and Villages by Population Size Sex Ratio (Total & 0-6 Years) Religious Population Social Population Literacy Rate	39-40
	Electoral Features	
5	Important Dates of Last Elections Held Electors by Gender Service Electors Voters Voters Turnout Polling Stations & Average Number of Electors per Polling Station Electors by Age Group Present Elected Representatives	41-46
	Historical Summary Election Results	
6	Vote Share of Major Parties Winning Margin (Number & Percentage Polarity of Parties Summary Result of Assembly Segment of Parliamentary Elections 2024, 2019, 2014, 2009, 2004 and 1999 Summary Result of Assembly Elections 2021, 2016, 2011, 2006, 2001, 1996, 1991, 1985, 1983, 1978, 1972 and 1967	47-68
	Polling Station Level Election Results	
7	Name and Number of Polling Station 2024, 2021, 2019, 2016, 2014, 2011 and 2009 Polling Station-wise Electors, Voters & Voters Turnout 2024, 2021, 2019, 2016, 2014, 2011 and 2009 Polling Station wise Elections Results 2024, 2021, 2019, 2016, 2014, 2011 and 2009	69-202
	Share of Assembly Constituency	
8	Share of Assembly Constituency -(Vidhan Sabha) in State, District and Parliamentary Constituency -(Lok Sabha)	203
	Socio-Economic Amenities (2011)	
9	Access to Administrative Units Agricultural, Manufacturing and Industrial Commodities Demographic Indicators Education Health & Manpower Drinking Water Supply Sanitation Entertainment and Recreations Infrastructure Power Food Allocation Distribution and Marketing of Agriculture Commodities Infrastructure Transport and Road Infrastructure Communication Banking and Financial Services Land Use Irrigation Source	205-219
10	Abbreviation & Sources	221
11	Disclaimer	223

Location & Political Map



Administrative Setup

List of Village Panchayat & Intermediate Panchayat (Block) Name - 2011

Village Name	Village Panchayat Name	Intermediate Panchayat Name
2No.Adi Kalia Gaon	Uttar Dhemaji	Dhemaji
3No.Dasgaon	Uttar Dhemaji	Dhemaji
4 - No. Kaitong	Dakhin Dhemaji	Dhemaji
4-No. Ghilaguri	Gohain Gaon	Dhemaji
Abeeda Pathar	Sissimukh	Machkhowa
Abhayapuria	Missamari	Bordoloni
Adikalia	Uttar Dhemaji	Dhemaji
Adikalia Majgaon	Uttar Dhemaji	Dhemaji
Adikalia No.1	Uttar Dhemaji	Dhemaji
Aduttengakulatalia N.C	Latak	Bordoloni
Amguri Jamuguri	Gohain Gaon	Dhemaji
Amguri Jamuguri	-	Dhemaji
Arimatta Garh	Pub-Machkhowa	Machkhowa
Baghedhapaliyal	Singia	Dhakuakhana
Bah-Katika Gaon	Bordoloni	Bordoloni
Bah-Katika Pathar	Bordoloni	Bordoloni
Baithok	Naruathan	Dhemaji
Bakal	Khubalia	Dhemaji
Bali Gaon	Uttar Dhemaji	Dhemaji
Bali Gaon	-	Dhemaji
Balijan	Naruathan G.P.	Dhemaji
Balisori	Uttar Dhemaji	Dhemaji
Bam Gaon	Gohain Gaon	Dhemaji
Bamchenia No. 1/2	Madhya Mingmang	Bordoloni
Bangalmari Dhunaguri	Lakhipathar	Dhemaji
Bangalmari Dhunaguri N.C.	Lakhipathar	Dhemaji
Bangalmari Gaon	Bangalmari G.P	Sissiborgaon
Barajan Dhipaguri	Pub-Machkhuwa	Machkhowa
Barobhuyan	Nalbari	Bordoloni

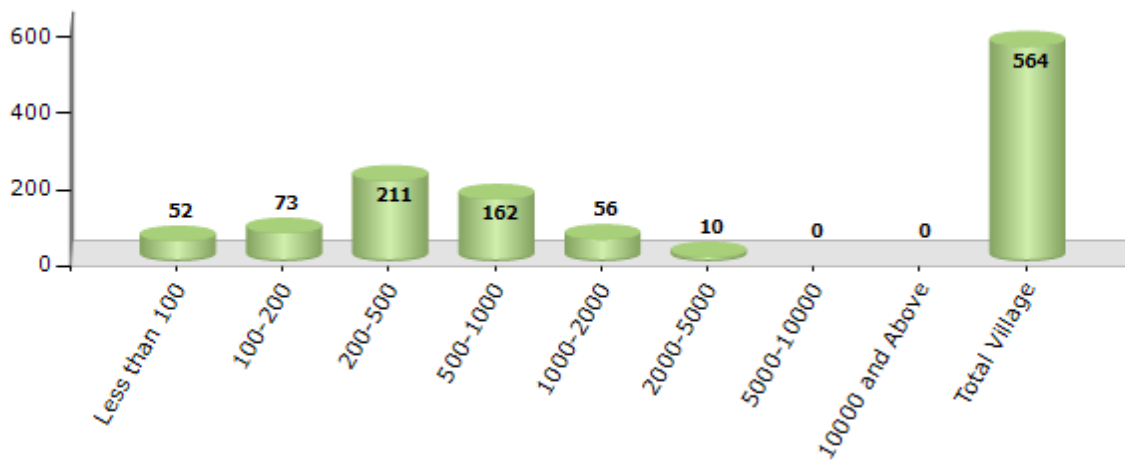
Contd....

Demographics

Number of Villages by Population Size - 2011

Less than 100	100-200	200-500	500-1000	1000-2000	2000-5000	5000-10000	10000 and Above	Total Village
52	73	211	162	56	10	0	0	564

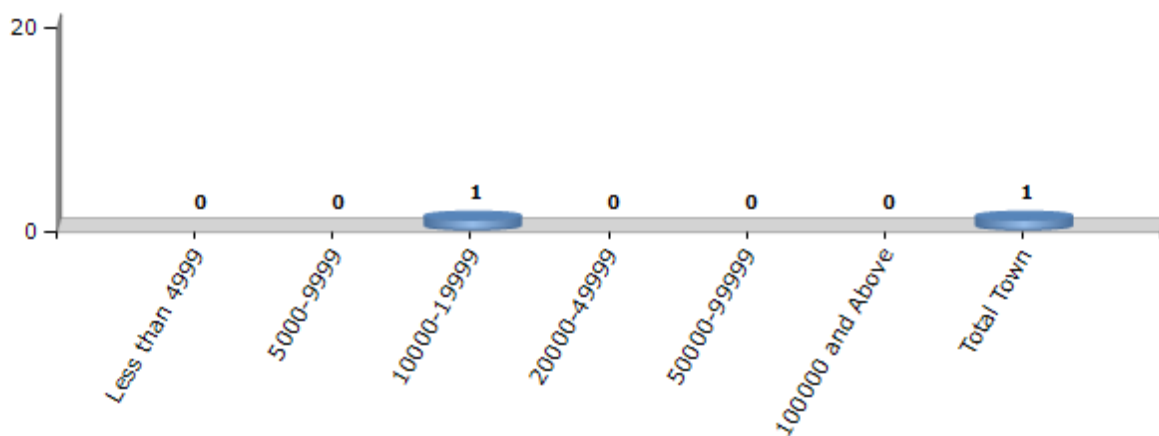
Number of Villages by Population Size - 2011



Number of Towns by Population Size - 2011

Less than 4999	5000-9999	10000-19999	20000-49999	50000-99999	100000 and Above	Total Town
0	0	1	0	0	0	1

Number of Towns by Population Size - 2011

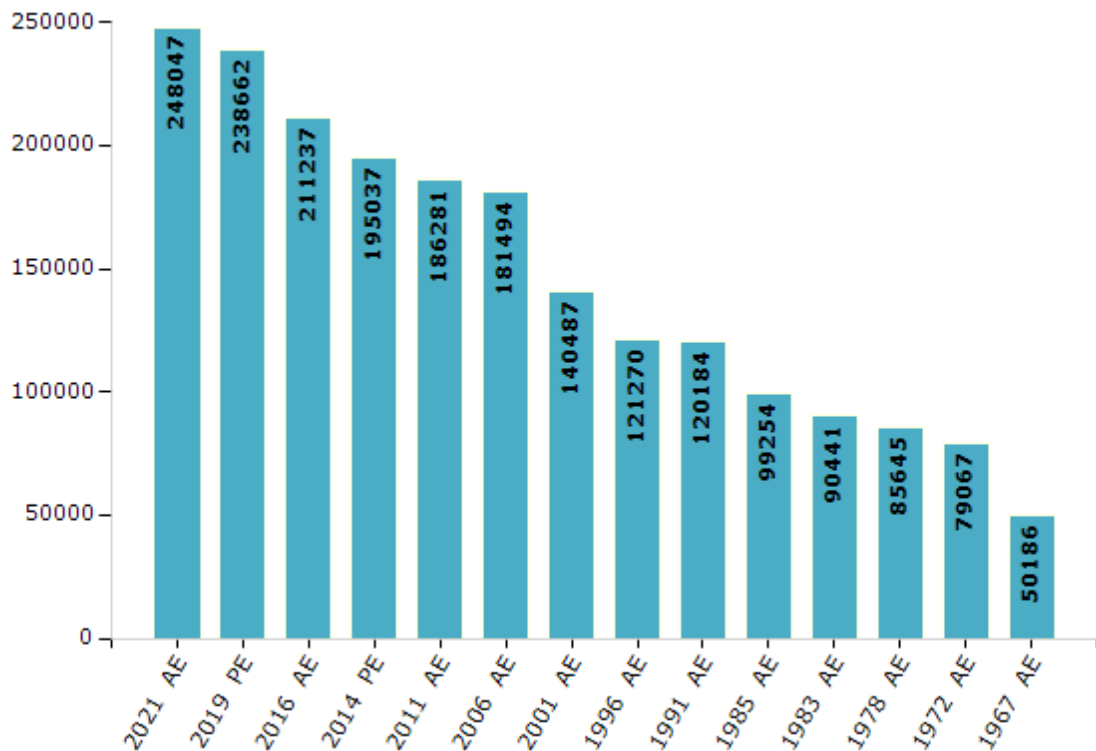


Electoral Features

Electors by Male & Female

Year	Male	Female	Others	Total	Year	Male	Female	Others	Total
2021 AE	125480	122567	0	248047	1996 AE	62707	58563	-	121270
2019 PE	121492	117170	0	238662	1991 AE	63056	57128	-	120184
2016 AE	108573	102664	0	211237	1985 AE	52215	47039	-	99254
2014 PE	100336	94701	0	195037	1983 AE	48295	42146	-	90441
2011 AE	94881	91400	0	186281	1978 AE	42882	42763	-	85645
2009 PE	-	-	-	-	1972 AE	47154	31913	-	79067
2006 AE	92240	89254	-	181494	1967 AE	-	-	-	50186
2004 PE	-	-	-	-	1962 AE	-	-	-	-
2001 AE	73284	67203	-	140487	1957 AE	-	-	-	-
1999 PE	-	-	-	-	1952 AE	-	-	-	-

Number of Electors



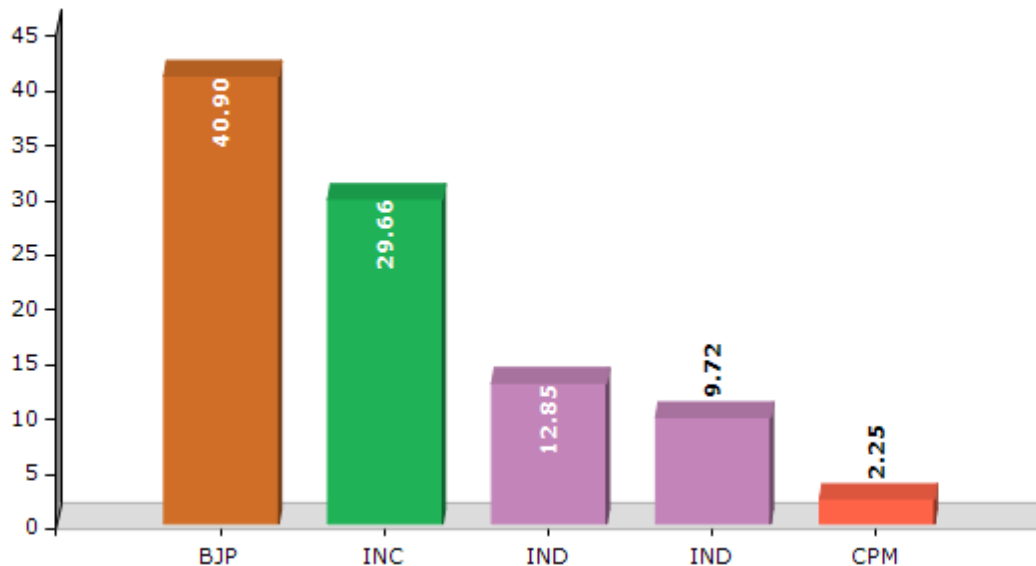
Note : AE : Assembly Election, PE : Assembly Segment of Parliamentary Election

Historical Summary Election Results

Summary Result of Assembly Election - 2016

Candidate Name	Party	Votes	Votes %
Pradan Baruah	BJP	69592	40.9
Sumitra Doley Patir	INC	50471	29.66
Paramananda Chayengia	IND	21874	12.85
Sailen Sonowal	IND	16548	9.72
Gandheswar Borah	CPM	3830	2.25
Kiranban Deori	LDP	2456	1.44
Rajkumar Doley	IND	2173	1.28
Durgeswar Patir	LJP	1275	0.75
Hem Kanta Miri	SUCI	524	0.31
	NOTA	1417	0.83

Votes Percentage of Top Parties - 2016



Polling Station Level Election Results

Number and Name of Polling Stations (PS) (2016)

Number of Polling Stations	Name of Polling Stations	Number of Polling Stations	Name of Polling Stations
1	Subansiri Forest Beat Office	22	Panchmail Khuti Nepali Lp School (WW)
2	Halakhabari High School	23	Ukhamati Mv School
3	Uriamguri Lp School	24	Ukhamati Mv School (SW)
4	Kathalguri Lp School	25	Dakhin Nepali Lp School
5	Mingmang Kamala Miri Lp School	26	Dharmapur Lp School
6	Ghasigaon Lp School	27	Joyrampur Lp School (NW)
7	Mingmang Badati Lp School	28	Joyrampur Lp School (SW)
8	Nalbari High School (SW)	29	Barabhuyan Lp School
9	Nalbari High School (NW)	30	Halmari Lp School
10	Mingmang Tarajan Lp School	31	Baijoyntipur Me School
11	Panbari Lp School	32	Madhya Mingmang High School
12	Bapuji Lp School	33	Kachutoli Lp School
13	Bapuji Majgaon Lp School	34	Kachutoli Lp School (SW)
14	Da-Mati Sonapur Lp School	35	Garpara Lp School
15	No-1 Sonapur Lp School	36	Gogamukh Chariali Mv School
16	Mingmang Janajati High School	37	Gogamukh Chariali Mv School (LW)
17	Mingmang Janajati High School (SW)	38	Mainapara Lp School
18	Dirpai Lp School	39	Rongpuria Lp School (NW)
19	Maharicamp Lp School	40	Rongpuria Lp School (SW)
20	Mingmang Lp School	41	Kowpatani Lp School
21	Panchmail Khuti Nepali Lp School (EW)	42	Kowpatani Lp School (LW)

Contd....

Polling Station Level Election Results

Polling Station-wise Votes Secured by Overall Top Five Parties in Dhemaji Assembly in Assembly Election (AE) under Lakhimpur Parliamentary Constituency in Assam (2016)

Number of Polling Station	Winner - Pradan Baruah (BJP)	Runner-up - Sumitra Doley Patir (INC)	3rd - Paramananda Chayengia (IND)	4th - Sailen Sonowal (IND)	5th - Gandheswar Borah (CPM)	NOTA	Other	Total Votes Secured
36	521	133	14	43	9	5	9	734
37	392	241	27	23	3	8	23	717
38	310	329	249	87	6	9	61	1051
39	353	354	10	19	4	9	78	827
40	147	107	15	8	4	4	83	368
41	133	43	3	20	2	4	182	387
42	438	61	13	50	3	3	33	601
43	312	134	57	16	4	3	25	551
44	248	226	31	14	9	6	82	616
45	382	95	56	36	4	7	15	595
46	NV	NV	NV	NV	NV	NV	NV	NV
47	311	204	61	81	29	14	25	725
48	225	55	1	55	7	3	4	350
49	287	191	61	178	45	4	44	810
50	281	111	27	117	9	14	73	632
51	335	144	31	25	7	7	29	578
52	252	231	16	10	7	6	70	592
53	106	66	28	13	4	1	140	358
54	306	190	45	38	3	0	20	602
55	232	171	172	12	7	2	28	624
56	201	339	241	9	5	11	26	832
57	379	177	41	9	3	5	20	634
58	203	202	22	12	6	3	18	466
59	334	162	34	39	4	10	36	619
60	302	93	6	21	6	5	10	443
61	225	93	67	31	1	5	27	449
62	343	86	78	24	5	3	26	565
63	277	204	74	9	0	3	27	594
64	166	176	51	8	3	2	14	420
65	153	284	176	77	3	3	76	772
66	154	240	179	19	2	3	125	722
67	51	326	214	141	1	8	75	816
68	210	115	4	66	0	0	28	423
69	133	254	209	16	2	2	38	654
70	277	17	2	158	4	2	27	487

Contd....

Polling Station Level Election Results

Winner, Runner-up and 3rd Party Position & Winning Margin According to Polling Stations in Dhemaji Assembly in Assembly Election (AE) under Lakhimpur Parliamentary Constituency in Assam (2016)

Polling Station Number	Winner Party	Winner Votes (%)	Runner-up Party	Runner-up Votes (%)	Winning Margin Votes (%)	Third Party	Third Party Votes (%)	Other Votes (%)
71	BJP	307 (50)	INC	130 (21.17)	177 (28.83)	IND (SS)	92 (14.98)	85 (13.84)
72	BJP	434 (47.48)	INC	225 (24.62)	209 (22.86)	IND (SS)	151 (16.52)	104 (11.38)
73	BJP	343 (49.71)	IND (SS)	205 (29.71)	138 (20)	INC	95 (13.77)	47 (6.81)
74	IND (SS)	352 (50.87)	BJP	233 (33.67)	119 (17.2)	INC	57 (8.24)	50 (7.23)
75	BJP	225 (35.89)	INC	203 (32.38)	22 (3.51)	IND (SS)	114 (18.18)	85 (13.56)
76	BJP	119 (33.43)	INC	114 (32.02)	5 (1.41)	IND (SS)	82 (23.03)	41 (11.52)
77	BJP	232 (40.14)	IND (SS)	135 (23.36)	97 (16.78)	INC	97 (16.78)	114 (19.72)
78	IND (SS)	204 (30.72)	BJP	185 (27.86)	19 (2.86)	INC	116 (17.47)	159 (23.95)
79	BJP	225 (33.58)	INC	163 (24.33)	62 (9.25)	LJP	132 (19.7)	150 (22.39)
80	BJP	312 (40.1)	INC	217 (27.89)	95 (12.21)	CPM	108 (13.88)	141 (18.12)
81	IND (PC)	219 (39.18)	INC	212 (37.92)	7 (1.26)	BJP	62 (11.09)	66 (11.81)
82	IND (PC)	230 (39.12)	INC	229 (38.95)	1 (0.17)	BJP	65 (11.05)	64 (10.88)
83	IND (PC)	205 (33.88)	INC	157 (25.95)	48 (7.93)	BJP	129 (21.32)	114 (18.84)
84	INC	225 (35.32)	IND (PC)	185 (29.04)	40 (6.28)	BJP	147 (23.08)	80 (12.56)
85	BJP	358 (41.1)	INC	258 (29.62)	100 (11.48)	IND (PC)	171 (19.63)	84 (9.64)
86	BJP	331 (52.46)	INC	222 (35.18)	109 (17.28)	IND (PC)	23 (3.65)	55 (8.72)
87	BJP	372 (64.81)	INC	142 (24.74)	230 (40.07)	IND (SS)	20 (3.48)	40 (6.97)
88	BJP	540 (73.77)	INC	89 (12.16)	451 (61.61)	IND (SS)	49 (6.69)	54 (7.38)
89	BJP	324 (60.79)	INC	89 (16.7)	235 (44.09)	IND (SS)	70 (13.13)	50 (9.38)
90	BJP	236 (48.36)	IND (SS)	104 (21.31)	132 (27.05)	INC	93 (19.06)	55 (11.27)
91	INC	323 (54.84)	BJP	197 (33.45)	126 (21.39)	IND (SS)	26 (4.41)	43 (7.3)
92	BJP	191 (44.11)	IND (SS)	114 (26.33)	77 (17.78)	INC	91 (21.02)	37 (8.55)
93	BJP	521 (55.66)	INC	144 (15.38)	377 (40.28)	IND (SS)	135 (14.42)	136 (14.53)
94	INC	196 (46.45)	IND (PC)	89 (21.09)	107 (25.36)	BJP	88 (20.85)	49 (11.61)
95	BJP	449 (49.29)	INC	231 (25.36)	218 (23.93)	IND (PC)	110 (12.07)	121 (13.28)
96	BJP	510 (56.54)	INC	232 (25.72)	278 (30.82)	IND (PC)	58 (6.43)	102 (11.31)
97	BJP	272 (52.82)	INC	138 (26.8)	134 (26.02)	IND (PC)	47 (9.13)	58 (11.26)
98	BJP	659 (74.89)	INC	105 (11.93)	554 (62.96)	IND (PC)	51 (5.8)	65 (7.39)
99	BJP	335 (53.43)	INC	118 (18.82)	217 (34.61)	IND (SS)	95 (15.15)	79 (12.6)
100	BJP	328 (41.05)	INC	210 (26.28)	118 (14.77)	IND (SS)	126 (15.77)	135 (16.9)
101	BJP	233 (38.7)	INC	122 (20.27)	111 (18.43)	IND (SS)	122 (20.27)	125 (20.76)
102	IND (PC)	322 (47.85)	INC	209 (31.05)	113 (16.8)	BJP	92 (13.67)	50 (7.43)
103	BJP	250 (29.98)	INC	249 (29.86)	1 (0.12)	IND (PC)	208 (24.94)	127 (15.23)
104	IND (PC)	164 (33.2)	INC	147 (29.76)	17 (3.44)	BJP	111 (22.47)	72 (14.57)
105	BJP	187 (36.52)	INC	152 (29.69)	35 (6.83)	IND (PC)	137 (26.76)	36 (7.03)

Contd....

Socio-Economic Amenities - Rural

Access to Education Facilities

Particulars	Number of Villages (% of Population)				
	Available	Not Available	If Not Available (Distance of Nearest Facility)		
			A	B	C
Govt. Primary School	485 (95)	79 (5)	42 (1)	0 (0)	0 (0)
Private Primary School	147 (27)	417 (73)	2 (0)	2 (0)	0 (0)
Govt. Middle School	232 (60)	332 (40)	154 (16)	33 (4)	3 (0)
Private Middle School	43 (14)	521 (86)	57 (5)	1 (0)	0 (0)
Govt. Secondary School	92 (28)	472 (72)	231 (35)	96 (13)	15 (2)
Private Secondary School	42 (12)	522 (88)	67 (9)	10 (1)	0 (0)
Govt. Senior Secondary School	21 (7)	543 (93)	198 (39)	208 (35)	93 (13)
Private Senior Secondary School	2 (0)	562 (100)	21 (3)	15 (2)	1 (0)
Govt. Arts and Science Degree College	11 (5)	553 (95)	104 (22)	192 (34)	154 (21)
Private Arts and Science Degree College	9 (2)	555 (98)	44 (10)	47 (6)	3 (0)
Govt. Engineering College	0 (0)	564 (100)	0 (0)	0 (0)	564 (100)
Private Engineering College	0 (0)	564 (100)	0 (0)	0 (0)	0 (0)
Govt. Medicine College	0 (0)	564 (100)	0 (0)	0 (0)	564 (100)
Private Medicine College	0 (0)	564 (100)	0 (0)	0 (0)	0 (0)
Govt. Management Institute	0 (0)	564 (100)	0 (0)	2 (1)	352 (60)
Private Management Institute	0 (0)	564 (100)	1 (0)	0 (0)	209 (40)
Govt. Polytechnic	0 (0)	564 (100)	0 (0)	0 (0)	479 (86)
Private Polytechnic	0 (0)	564 (100)	0 (0)	0 (0)	5 (1)
Govt. Vocational Training School/ITI	0 (0)	564 (100)	22 (7)	80 (14)	388 (67)
Private Vocational Training School/ITI	0 (0)	564 (100)	0 (0)	0 (0)	1 (0)
Govt. Non Formal Training Centre	5 (1)	559 (99)	19 (5)	62 (12)	145 (24)
Private Non Formal Training Centre	1 (0)	563 (100)	4 (1)	18 (2)	141 (27)
Govt. School For Disabled	0 (0)	564 (100)	14 (3)	64 (10)	394 (71)
Private School For Disabled	0 (0)	564 (100)	0 (0)	0 (0)	0 (0)
Government Others	0 (0)	564 (100)	0 (0)	3 (0)	3 (1)
Private Others	0 (0)	564 (100)	0 (0)	0 (0)	1 (0)

Note : Distance A : Less than 5 km; B : Between 5-10 km; C : 10+ km.; Source : Data Analysis is based on 2011 Census.

DISCLAIMER

The Terms of Use and Disclaimer of Datanet India Private Limited (hereinafter referred to as "Datanet") for use of this analysis report of **Dhemaji Assembly Constituency (Dhemaji Vidhan Sabha)** :-

1. **Assembly Factbook™** is a Registered Trade Mark owned by Datanet.
2. All the maps are sketched and graphical representation only and have not been drawn to the scale and also not to represent the actual geographical area or boundary of the unit.
3. The data for the aforesaid analysis is based on authentic sources and has been culled from the various publications of Census, CSO and NSSO for district and block level data, various central and state government departments, Central & State Elections Commissions and the concerned Returning Officers' releases, Electoral Rolls, Election results and allied publications, internal assessment, surveys, estimates and analysis. Therefore, certain adjustment of data at micro level may have been done to arrive closer to the macro data.
4. Data have been provided on an "As Is" and "As AVAILABLE" basis
5. The colours shown in the maps or diagram and charts of a particular party, alliance or AC are indicative and do not represent them.
6. This publication which includes maps, sheets, graphs and data would be the property under copyright of Datanet only. The user may use these for its internal study, analysis and research purposes. It's public display, re-selling or any commercial uses by the user are not allowed.
7. Datanet has taken due care and caution in compilation and processing of data and allied information, but does not guarantee the accuracy, adequacy or completeness of any information/analysis and will be not responsible for any errors or omissions or for the results obtained from the use of such information/analysis.
8. All the contents for the publication have been culled from various authentic sources and Datanet reasonably believes such sources to be reliable, but does not make any representations, express or implied as to the accuracy or fitness of use of such information. The information or contents of the information/analysis do not constitute advice and should not be relied upon in making (or refraining from making) any decision. Any reliance placed upon the information provided by Datanet is the sole responsibility and strictly at the user's risk.
9. In no event will Datanet be liable for any damages (including, without limitation, damages for loss of business projects, or loss of profits) arising in contract, tort or otherwise from the use of or inability to use any of its contents, or from any action taken (or refrained from being taken) as a result of using the analysis or any of its contents. Datanet its directors, owners, editors, officials, employees, distributor and agents or any associate will not be liable for any errors in the information contained or any consequences arising from the use of the contents of the provided information/analysis.
10. If any provision of these terms and conditions is held invalid or illegal or unenforceable for any reason by any court of competent jurisdiction, such provision shall be severed and the remainder of provisions of the terms and conditions shall continue in full force and effect as if the Term of Use had been executed with the invalid, illegal or unenforceable provision eliminated.
11. If there are any discrepancies in the information provided, please bring it to attention of Datanet for suitable rectification measures.

Buy Online This Complete Book At
Datanet India eBooks Store

www.indiastatpublications.com

or go directly at

[http://www.indiastatpublications.com/
Assembly_factbook/Assam/Lakhimpur/ Dhemaji](http://www.indiastatpublications.com/Assembly_factbook/Assam/Lakhimpur/Dhemaji)

 **india**stat**elections**

