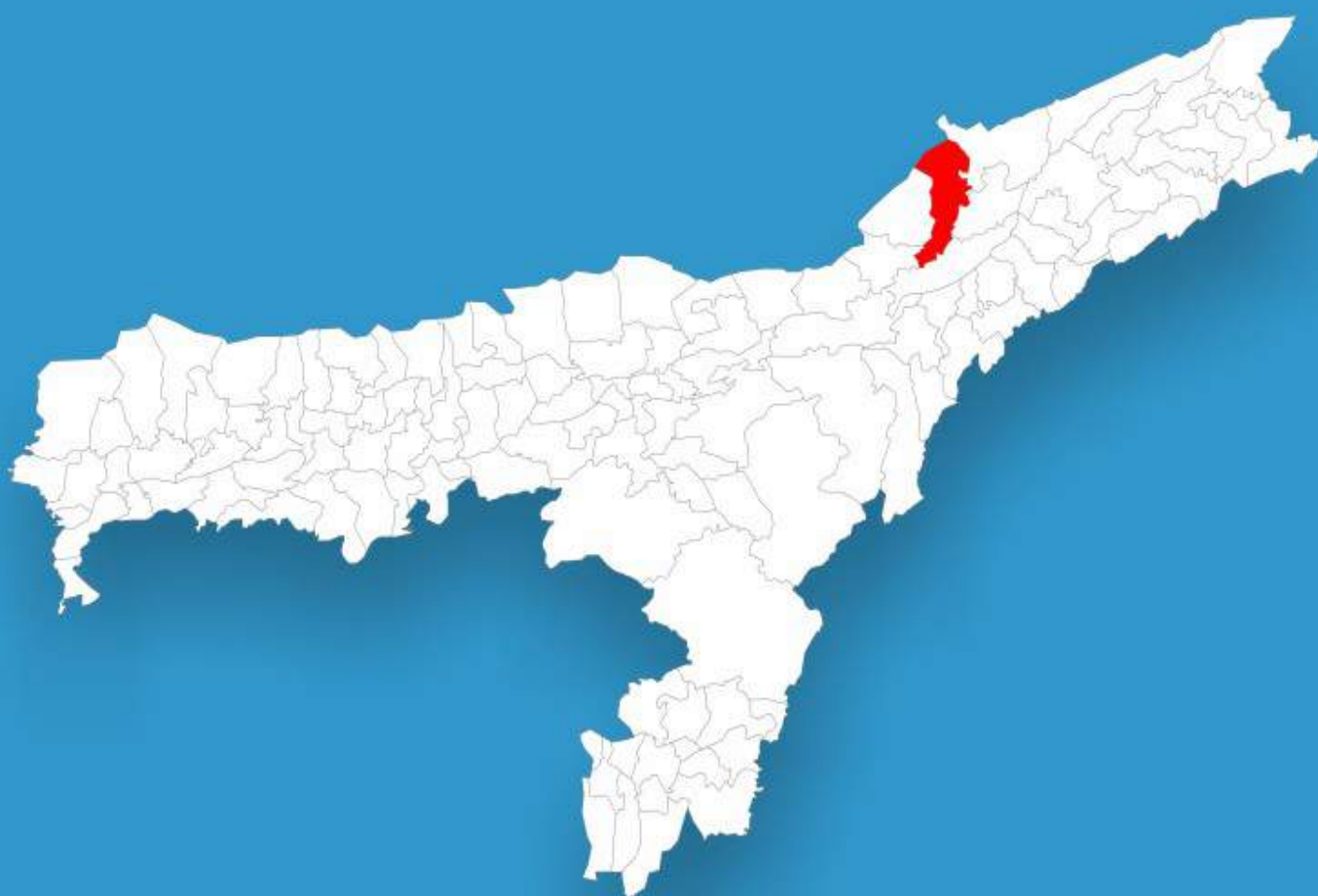




Assam

# Assembly Factbook™

Lakhimpur Assembly Constituency



Key Electoral Data of Lakhimpur  
Assembly Constituency (Vidhan Sabha)

Assam

# Assembly Factbook™

Lakhimpur Assembly Constituency



Lakhimpur Vidhan Sabha

## **Editor & Director**

Dr. R.K. Thukral

## **Research Editor**

Dr. Shafeeq Rahman

## **Compiled, Researched and Published by Datanet India Pvt. Ltd.**

D-100, 1st Floor,

Okhla Industrial Area, Phase-I,  
New Delhi- 110020.

Ph.: 91-11- 43580781-84

Email : support@indiastatpublications.com

Website : www.indiastatelections.com

## **Online Book Store :**

www.indiastatpublications.com

**Report No. :** AFB/AS-111-0125

**ISBN :** 978-93-5313-396-2

**First Edition :** January, 2018

**Eighth Updated Edition :** January, 2025

**Price :** Rs. 11500/-

US\$ 310

**© Datanet India Pvt. Ltd.**

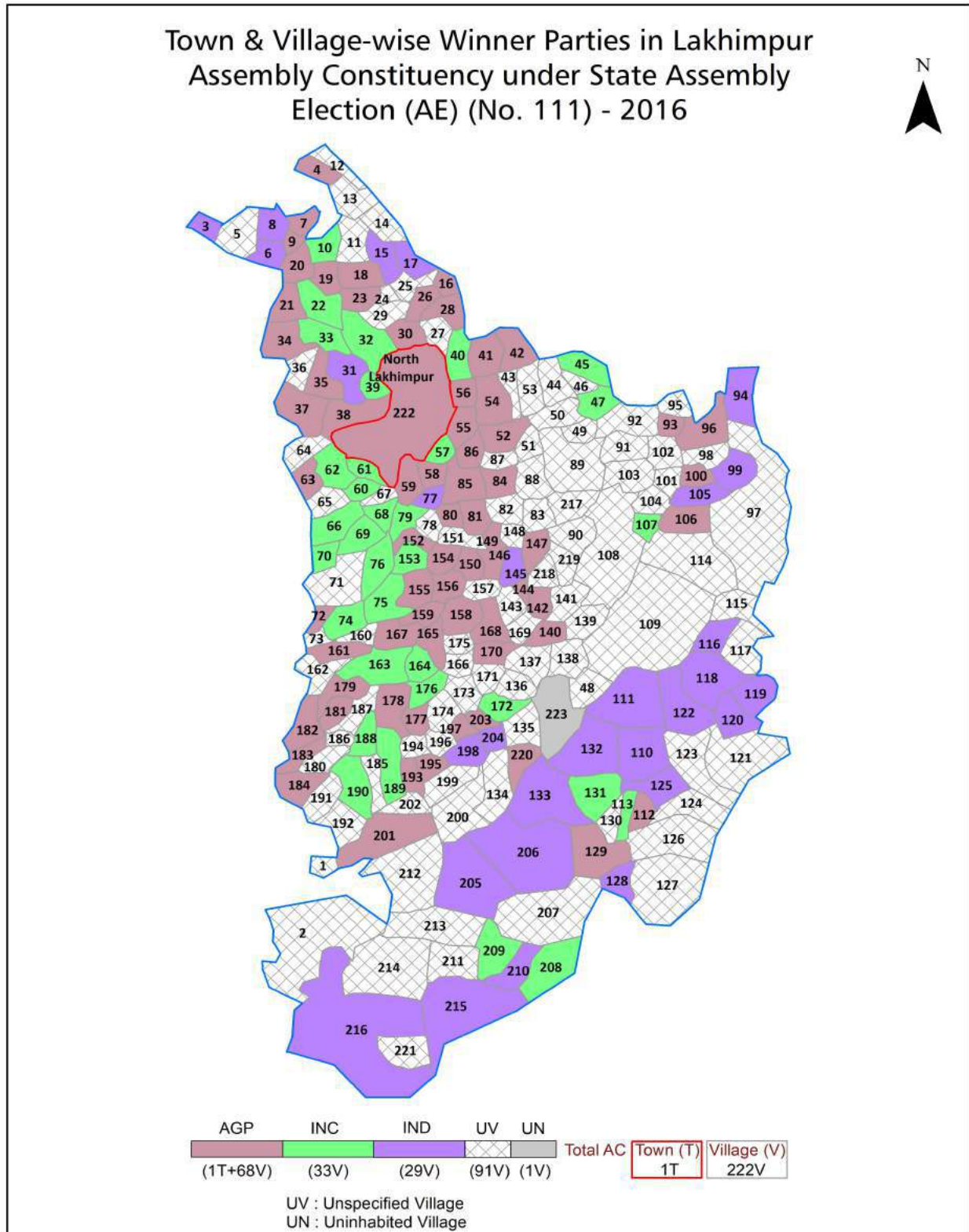
All rights reserved. No part of this book may be reproduced, stored in a retrieval system or transmitted in any form or by any means, mechanical photocopying, photographing, scanning, recording or otherwise without the prior written permission of the publisher. Please refer to Disclaimer at page no. 179 for the use of this publication.

Printed in India

No.	Particulars	Page No.
	<b>Introduction</b>	
1	Assembly Constituency -(Vidhan Sabha) at a Glance   Features of Assembly as per Delimitation Commission of India (2008)	1-2
	<b>Location and Political Maps</b>	
2	Location Map   Boundaries of Assembly Constituency -(Vidhan Sabha in District   Boundaries of Assembly Constituency under Parliamentary Constituency -(Lok Sabha)   Town & Village-wise Winner Parties- 2024, 2021, 2019, 2016, 2014, 2011 and 2009	3-10
	<b>Administrative Setup (2011)</b>	
3	District   Sub-district   Towns   Villages   Inhabited Villages   Uninhabited Villages   Village Panchayat   Intermediate Panchayat	11-22
	<b>Demographics (2011)</b>	
4	Population   Households   Rural/Urban Population   Towns and Villages by Population Size   Sex Ratio (Total & 0-6 Years)   Religious Population   Social Population   Literacy Rate	23-24
	<b>Electoral Features</b>	
5	Important Dates of Last Elections Held   Electors by Gender   Service Electors   Voters   Voters Turnout   Polling Stations & Average Number of Electors per Polling Station   Electors by Age Group   Present Elected Representatives	25-30
	<b>Historical Summary Election Results</b>	
6	Vote Share of Major Parties   Winning Margin (Number & Percentage   Polarity of Parties   Summary Result of Assembly Segment of Parliamentary Elections 2024, 2019, 2014, 2009, 2004 and 1999   Summary Result of Assembly Elections 2021, 2016, 2011, 2006, 2001, 1996, 1991, 1985, 1983, 1978, 1972, 1967, 1962, 1957 and 1952	31-54
	<b>Polling Station Level Election Results</b>	
7	Name and Number of Polling Station 2024, 2021, 2019, 2016, 2014, 2011 and 2009   Polling Station-wise Electors, Voters & Voters Turnout 2024, 2021, 2019, 2016, 2014, 2011 and 2009   Polling Station wise Elections Results 2024, 2021, 2019, 2016, 2014, 2011 and 2009	55-158
	<b>Share of Assembly Constituency</b>	
8	Share of Assembly Constituency -(Vidhan Sabha) in State, District and Parliamentary Constituency -(Lok Sabha)	159
	<b>Socio-Economic Amenities (2011)</b>	
9	Access to Administrative Units   Agricultural, Manufacturing and Industrial Commodities   Demographic Indicators   Education   Health & Manpower   Drinking Water Supply   Sanitation   Entertainment and Recreations Infrastructure   Power   Food Allocation Distribution and Marketing of Agriculture Commodities Infrastructure   Transport and Road Infrastructure   Communication   Banking and Financial Services   Land Use   Irrigation Source	161-175
10	<b>Abbreviation &amp; Sources</b>	177
11	<b>Disclaimer</b>	179



## Location & Political Map



## Administrative Setup

### List of Village Panchayat & Intermediate Panchayat (Block) Name - 2011

Village Name	Village Panchayat Name	Intermediate Panchayat Name
9/6 Koilamari	Sabati	Lakhimpur
Adisuti N.C.	Pub Telahi	Lakhimpur
Ahuchaul Konwar	Lakhimpur	Lakhimpur
Ajaraguri	Paschim Telahi	Telahi
Ajaraguri Gossainkhat	Paschim Telahi	Telahi
Amguri	Joying	Lakhimpur
Amguri N.C.	Joying	Lakhimpur
Amtola P.G.R	Paschim Telahi	Telahi
Angar Khowa	Uttar Telahi	Telahi
Asserakata Miri N.C.	Pub Telahi	Telahi
Atha Khatia	Azad	Lakhimpur
Bagalijan	Bagalijan	Lakhimpur
Bahadur Mout	Azad	Lakhimpur
Bahatia	Chabati	Lakhimpur
Bahpati	Uttar Telahi	Telahi
Bakal	Pani Gaon	Telahi
Balijan	Ujjalpur	Lakhimpur
Balijan 1/2	Ujjalpur	Lakhimpur
Balijan N.C.	Pub Telahi	Telahi
Bamun Gaon	Paschim Telahi	Telahi
Bandarkata N.C.	Ghunasuti	Lakhimpur
Bantow	Kamalabaria	Lakhimpur
Bantow	Uttar Telahi	Telahi
Bantow Bangali	Bagalijan	Lakhimpur
Bar Pukhuri	Lakhimpur	Lakhimpur
Barali Mora N.C.	Lohit Khabalu	Telahi
Barbocha	Chabati	Lakhimpur
Barcharia	Uttar Telahi	Telahi
Bebejia Kathoni	Uttar Telahi	Telahi

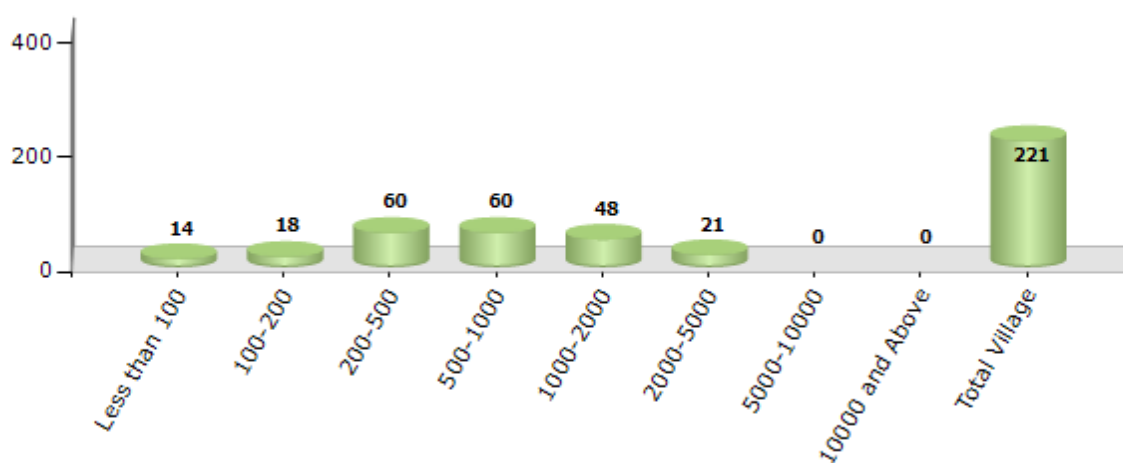
Contd....

## Demographics

### Number of Villages by Population Size - 2011

Less than 100	100-200	200-500	500-1000	1000-2000	2000-5000	5000-10000	10000 and Above	Total Village
14	18	60	60	48	21	0	0	221

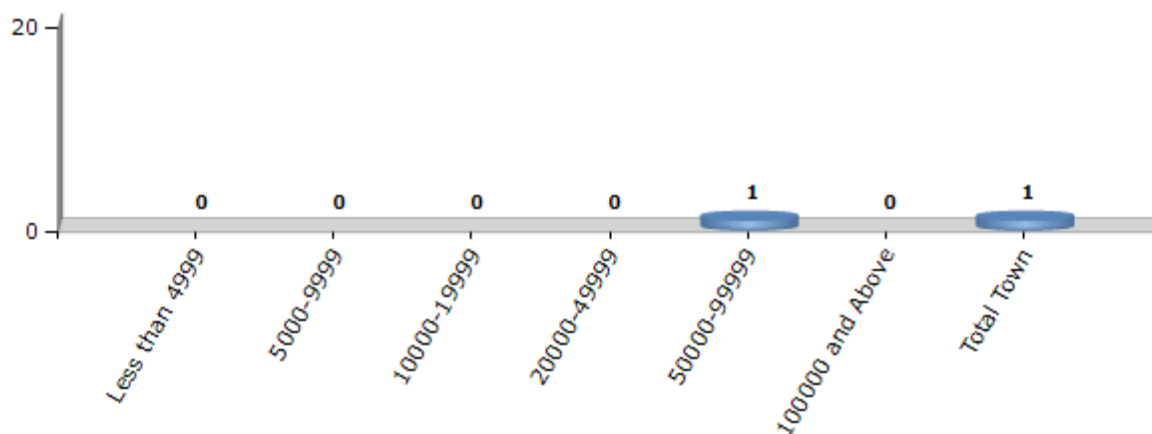
Number of Villages by Population Size - 2011



### Number of Towns by Population Size - 2011

Less than 4999	5000-9999	10000-19999	20000-49999	50000-99999	100000 and Above	Total Town
0	0	0	0	1	0	1

Number of Towns by Population Size - 2011

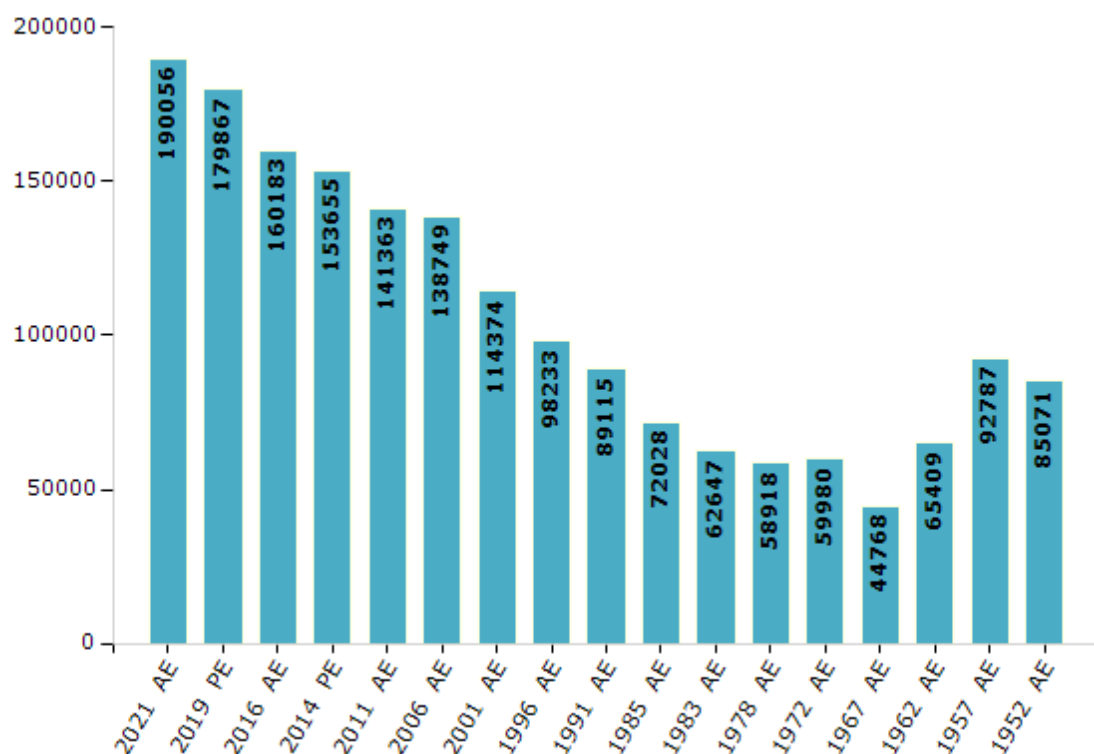


## Electoral Features

### Electors by Male & Female

Year	Male	Female	Others	Total	Year	Male	Female	Others	Total
2021 AE	95571	94485	0	190056	1996 AE	51649	46584	-	98233
2019 PE	91020	88842	5	179867	1991 AE	47681	41434	-	89115
2016 AE	82086	78097	0	160183	1985 AE	39066	32962	-	72028
2014 PE	78975	74680	0	153655	1983 AE	33485	29162	-	62647
2011 AE	73260	68103	0	141363	1978 AE	32216	26702	-	58918
2009 PE	-	-	-	-	1972 AE	35363	24617	-	59980
2006 AE	71035	67714	-	138749	1967 AE	-	-	-	44768
2004 PE	-	-	-	-	1962 AE	-	-	-	65409
2001 AE	59623	54751	-	114374	1957 AE	-	-	-	92787
1999 PE	-	-	-	-	1952 AE	-	-	-	85071

Number of Electors



**Note :** AE : Assembly Election, PE : Assembly Segment of Parliamentary Election

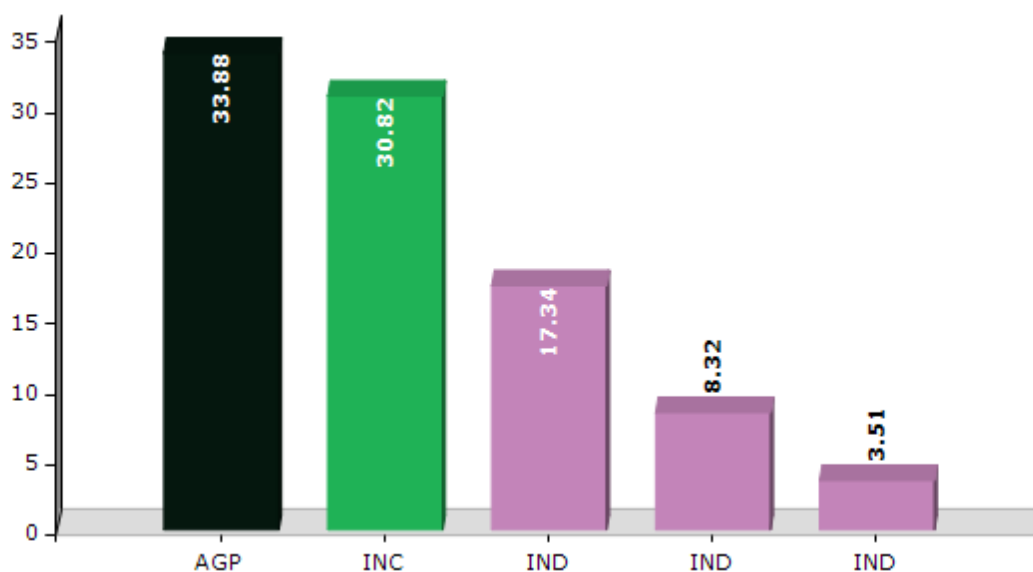


## Historical Summary Election Results

### Summary Result of Assembly Election - 2016

Candidate Name	Party	Votes	Votes %
Utpal Dutta	AGP	45917	33.88
Joy Prakash Das	INC	41762	30.82
Ghana Buragohain	IND	23493	17.34
Mahim Hazarika	IND	11272	8.32
Uday Shankar Hazarika	IND	4750	3.51
Arup Kalita	CPI	1313	0.97
Dipak Chetia	AIUDF	1313	0.97
Minakhi Gohain Baruah	IND	1092	0.81
Hira Gogoi	IND	861	0.64
Fazlur Rahman	IND	730	0.54
Dilip Dutta	IND	662	0.49
Nanda Kishore Maheswari	IND	640	0.47
Mahim Konwar	IND	481	0.35
Birinchi Pegu	SUCI	344	0.25
	NOTA	888	0.66

Votes Percentage of Top Parties - 2016



## Polling Station Level Election Results

### Number and Name of Polling Stations (PS) (2016)

Number of Polling Stations	Name of Polling Stations	Number of Polling Stations	Name of Polling Stations
1	Johing Tea Estate L.P. School	22	Collegiate High School - R.S.
2	Johing Tea Estate Staff Club	23	Buwalguri L.P. School
3	Nabajyoti L.P. School	24	Collegiate High School - Middle Part
4	Koilamari Tea Estate L.P. School - R.S.	25	Collegiate High School - L.S.
5	Gyanudaya Madhya M.E. School - R. S	26	Chukulibhoria M.E. School
6	Koilamari Tea Estate L.P. School - L.S.	27	Santipur L.P. School
7	Gyanudaya Madhya M.E. School - L.S.	28	Sarigoan L.P. School
8	Koilamari Tea Estate Staff Club	29	Bodimuri Sisu Kalyan Primary School - RS
9	No.1 Rajgarh Dafala L.P. School	30	Bodimuri Sisu Kalyan Primary School - L.
10	Kakoi Balijan L.P. School - R.S.	31	Na-Pam Junior Basic School - R/S.
11	Kakoi Balijan L.P. School - L.S.	32	Na-Pam Junior Basic School - L.S.
12	Ujjalpur L.P. School	33	Chaboti Bahumukhi H.S.School - R.S.
13	Ujjalpur High School	34	Chaboti Janajati L.P. School
14	Junubasti L.P. School	35	Saboti Bohumukhi H. S. School - L.S.
15	Rangajan M.E. School - R.S	36	Uttar Nakari L.P. School - R.S.
16	Rangajan High School	37	Uttar Nakari L.P. School - L.S.
17	Rangajan M.E. School - L.S.	38	Nakari L.P. School - R.S.
18	Barbil L.P. School	39	Nakari L.P. School - L.S.
19	Bagalijan L.P. School - R.S.	40	North Lakhimpur Rly. M.E. School
20	Bagalijan L.P. School - L.S.	41	Rupjyoti L.P. School
21	Nolkota L.P. School	42	Panindra High School - R.S.

Contd....

## Polling Station Level Election Results

### Polling Station-wise Votes Secured by Overall Top Five Parties in Lakhimpur Assembly in Assembly Election (AE) under Lakhimpur Parliamentary Constituency in Assam (2016)

Number of Polling Station	Winner - Utpal Dutta (AGP)	Runner-up - Joy Prakash Das (INC)	3rd - Ghana Buragohain (IND)	4th - Mahim Hazarika (IND)	5th - Uday Shankar Hazarika (IND)	NOTA	Other	Total Votes Secured
36	261	270	366	20	17	7	51	992
37	132	363	142	11	10	5	30	693
38	220	252	84	3	15	3	31	608
39	276	173	112	21	26	6	68	682
40	378	180	69	3	12	8	67	717
41	254	97	33	1	11	3	50	449
42	424	181	123	24	36	13	49	850
43	278	111	107	19	24	3	15	557
44	288	121	116	30	24	9	16	604
45	182	486	84	21	7	3	39	822
46	333	112	288	131	29	10	38	941
47	67	23	50	15	16	2	6	179
48	193	160	243	21	26	4	22	669
49	251	129	160	11	23	1	20	595
50	222	133	136	10	42	8	29	580
51	234	225	72	9	21	9	32	602
52	198	266	52	3	12	0	21	552
53	341	226	49	2	15	8	22	663
54	316	139	54	3	18	4	21	555
55	157	411	76	18	65	4	35	766
56	166	169	41	1	24	3	23	427
57	298	99	68	9	49	5	36	564
58	412	56	55	7	14	1	20	565
59	430	179	159	2	16	5	43	834
60	341	83	77	4	25	8	26	564
61	207	93	43	0	22	4	12	381
62	446	132	87	3	41	1	18	728
63	407	103	50	10	44	1	18	633
64	346	231	135	27	29	4	19	791
65	356	329	62	7	11	7	45	817
66	337	128	86	12	19	5	23	610
67	360	315	56	2	22	3	45	803
68	245	151	58	6	24	7	26	517
69	415	571	48	4	10	3	58	1109
70	236	716	56	7	5	1	48	1069

Contd....

## Polling Station Level Election Results

**Winner, Runner-up and 3rd Party Position & Winning Margin According to Polling Stations in Lakhimpur Assembly in Assembly Election (AE) under Lakhimpur Parliamentary Constituency in Assam (2016)**

Polling Station Number	Winner Party	Winner Votes (%)	Runner-up Party	Runner-up Votes (%)	Winning Margin Votes (%)	Third Party	Third Party Votes (%)	Other Votes (%)
71	INC	316 (57.25)	AGP	157 (28.44)	159 (28.81)	IND (GB)	55 (9.96)	24 (4.35)
72	INC	229 (43.62)	AGP	160 (30.48)	69 (13.14)	IND (GB)	77 (14.67)	59 (11.24)
73	INC	819 (75.69)	AGP	115 (10.63)	704 (65.06)	IND (GB)	67 (6.19)	81 (7.49)
74	INC	388 (43.94)	AGP	366 (41.45)	22 (2.49)	IND (GB)	47 (5.32)	82 (9.29)
75	INC	488 (60.85)	AGP	156 (19.45)	332 (41.4)	IND (GB)	92 (11.47)	66 (8.23)
76	INC	577 (65.57)	AGP	158 (17.95)	419 (47.62)	IND (GB)	94 (10.68)	51 (5.8)
77	AGP	305 (47.51)	INC	214 (33.33)	91 (14.18)	IND (GB)	66 (10.28)	57 (8.88)
78	AGP	310 (46.55)	INC	183 (27.48)	127 (19.07)	IND (GB)	132 (19.82)	41 (6.16)
79	INC	478 (57.18)	AGP	213 (25.48)	265 (31.7)	IND (GB)	77 (9.21)	68 (8.13)
80	AGP	234 (42.55)	INC	204 (37.09)	30 (5.46)	IND (GB)	54 (9.82)	58 (10.55)
81	AGP	345 (54.85)	INC	115 (18.28)	230 (36.57)	IND (GB)	78 (12.4)	91 (14.47)
82	INC	864 (71.11)	AGP	144 (11.85)	720 (59.26)	CPI	73 (6.01)	134 (11.03)
83	INC	923 (75.84)	AGP	114 (9.37)	809 (66.47)	IND (GB)	109 (8.96)	71 (5.83)
84	INC	344 (63.35)	AGP	87 (16.02)	257 (47.33)	IND (GB)	51 (9.39)	61 (11.23)
85	INC	291 (28.39)	AGP	273 (26.63)	18 (1.76)	IND (MH)	207 (20.2)	254 (24.78)
86	AGP	318 (38.45)	INC	269 (32.53)	49 (5.92)	IND (GB)	174 (21.04)	66 (7.98)
87	AGP	295 (39.7)	INC	206 (27.73)	89 (11.97)	IND (GB)	177 (23.82)	65 (8.75)
88	AGP	197 (51.98)	IND (GB)	92 (24.27)	105 (27.71)	INC	65 (17.15)	25 (6.6)
89	AGP	301 (44.2)	INC	153 (22.47)	148 (21.73)	IND (GB)	129 (18.94)	98 (14.39)
90	INC	283 (37.09)	AGP	221 (28.96)	62 (8.13)	IND (GB)	159 (20.84)	100 (13.11)
91	AGP	333 (45.31)	INC	225 (30.61)	108 (14.7)	IND (GB)	84 (11.43)	93 (12.65)
92	INC	224 (46.19)	IND (GB)	124 (25.57)	100 (20.62)	AGP	123 (25.36)	14 (2.89)
93	AGP	446 (50.28)	INC	242 (27.28)	204 (23)	IND (GB)	90 (10.15)	109 (12.29)
94	AGP	318 (47.68)	INC	193 (28.94)	125 (18.74)	IND (GB)	79 (11.84)	77 (11.54)
95	AGP	368 (44.99)	IND (GB)	181 (22.13)	187 (22.86)	IND (USH)	115 (14.06)	154 (18.83)
96	AGP	278 (33.57)	IND (GB)	175 (21.14)	103 (12.43)	IND (USH)	157 (18.96)	218 (26.33)
97	INC	502 (56.66)	AGP	191 (21.56)	311 (35.1)	IND (GB)	140 (15.8)	53 (5.98)
98	INC	309 (45.71)	AGP	194 (28.7)	115 (17.01)	IND (GB)	101 (14.94)	72 (10.65)
99	AGP	369 (41)	INC	252 (28)	117 (13)	IND (GB)	161 (17.89)	118 (13.11)
100	AGP	345 (53.41)	IND (GB)	127 (19.66)	218 (33.75)	INC	105 (16.25)	69 (10.68)
101	INC	264 (37.93)	AGP	257 (36.93)	7 (1)	IND (MH)	70 (10.06)	105 (15.09)
102	INC	507 (49.18)	AGP	245 (23.76)	262 (25.42)	IND (MH)	147 (14.26)	132 (12.8)
103	IND (GB)	231 (31.95)	AGP	200 (27.66)	31 (4.29)	IND (MH)	161 (22.27)	131 (18.12)
104	AGP	209 (33.66)	IND (GB)	179 (28.82)	30 (4.84)	INC	121 (19.48)	112 (18.04)
105	AGP	234 (33.72)	IND (GB)	156 (22.48)	78 (11.24)	IND (MH)	125 (18.01)	179 (25.79)

Contd....

## Socio-Economic Amenities - Rural

### Access to Education Facilities

Particulars	Number of Villages (% of Population)				
	Available	Not Available	If Not Available (Distance of Nearest Facility)		
			A	B	C
Govt. Primary School	192 (97)	29 (3)	20 (1)	0 (0)	0 (0)
Private Primary School	73 (41)	148 (59)	0 (0)	1 (0)	0 (0)
Govt. Middle School	88 (57)	133 (43)	79 (25)	7 (2)	0 (0)
Private Middle School	22 (19)	199 (81)	22 (5)	0 (0)	0 (0)
Govt. Secondary School	30 (24)	191 (76)	120 (47)	20 (8)	1 (0)
Private Secondary School	31 (21)	190 (79)	20 (5)	1 (1)	0 (0)
Govt. Senior Secondary School	9 (7)	212 (93)	90 (39)	75 (31)	6 (2)
Private Senior Secondary School	7 (5)	214 (95)	26 (11)	5 (3)	2 (1)
Govt. Arts and Science Degree College	5 (3)	216 (97)	68 (39)	69 (30)	61 (23)
Private Arts and Science Degree College	1 (0)	220 (100)	15 (4)	2 (1)	0 (0)
Govt. Engineering College	0 (0)	221 (100)	0 (0)	0 (0)	221 (100)
Private Engineering College	0 (0)	221 (100)	0 (0)	0 (0)	0 (0)
Govt. Medicine College	0 (0)	221 (100)	0 (0)	0 (0)	221 (100)
Private Medicine College	0 (0)	221 (100)	0 (0)	0 (0)	0 (0)
Govt. Management Institute	0 (0)	221 (100)	0 (0)	0 (0)	131 (59)
Private Management Institute	0 (0)	221 (100)	1 (1)	29 (16)	60 (24)
Govt. Polytechnic	0 (0)	221 (100)	0 (0)	0 (0)	218 (97)
Private Polytechnic	0 (0)	221 (100)	0 (0)	1 (1)	2 (2)
Govt. Vocational Training School/ITI	0 (0)	221 (100)	6 (3)	15 (5)	42 (17)
Private Vocational Training School/ITI	0 (0)	221 (100)	23 (16)	58 (27)	75 (29)
Govt. Non Formal Training Centre	1 (1)	220 (99)	0 (0)	1 (1)	122 (54)
Private Non Formal Training Centre	1 (1)	220 (99)	4 (1)	17 (7)	6 (3)
Govt. School For Disabled	0 (0)	221 (100)	1 (0)	4 (1)	19 (8)
Private School For Disabled	1 (2)	220 (98)	22 (9)	66 (25)	101 (51)
Government Others	0 (0)	221 (100)	0 (0)	0 (0)	0 (0)
Private Others	0 (0)	221 (100)	1 (1)	0 (0)	0 (0)

Note : Distance A : Less than 5 km; B : Between 5-10 km; C : 10+ km.; Source : Data Analysis is based on 2011 Census.

## DISCLAIMER

The Terms of Use and Disclaimer of Datanet India Private Limited (hereinafter referred to as "Datanet") for use of this analysis report of **Lakhimpur Assembly Constituency (Lakhimpur Vidhan Sabha)** :-

1. **Assembly Factbook™** is a Registered Trade Mark owned by Datanet.
2. All the maps are sketched and graphical representation only and have not been drawn to the scale and also not to represent the actual geographical area or boundary of the unit.
3. The data for the aforesaid analysis is based on authentic sources and has been culled from the various publications of Census, CSO and NSSO for district and block level data, various central and state government departments, Central & State Elections Commissions and the concerned Returning Officers' releases, Electoral Rolls, Election results and allied publications, internal assessment, surveys, estimates and analysis. Therefore, certain adjustment of data at micro level may have been done to arrive closer to the macro data.
4. Data have been provided on an "As Is" and "As AVAILABLE" basis
5. The colours shown in the maps or diagram and charts of a particular party, alliance or AC are indicative and do not represent them.
6. This publication which includes maps, sheets, graphs and data would be the property under copyright of Datanet only. The user may use these for its internal study, analysis and research purposes. It's public display, re-selling or any commercial uses by the user are not allowed.
7. Datanet has taken due care and caution in compilation and processing of data and allied information, but does not guarantee the accuracy, adequacy or completeness of any information/analysis and will be not responsible for any errors or omissions or for the results obtained from the use of such information/analysis.
8. All the contents for the publication have been culled from various authentic sources and Datanet reasonably believes such sources to be reliable, but does not make any representations, express or implied as to the accuracy or fitness of use of such information. The information or contents of the information/analysis do not constitute advice and should not be relied upon in making (or refraining from making) any decision. Any reliance placed upon the information provided by Datanet is the sole responsibility and strictly at the user's risk.
9. In no event will Datanet be liable for any damages (including, without limitation, damages for loss of business projects, or loss of profits) arising in contract, tort or otherwise from the use of or inability to use any of its contents, or from any action taken (or refrained from being taken) as a result of using the analysis or any of its contents. Datanet its directors, owners, editors, officials, employees, distributor and agents or any associate will not be liable for any errors in the information contained or any consequences arising from the use of the contents of the provided information/analysis.
10. If any provision of these terms and conditions is held invalid or illegal or unenforceable for any reason by any court of competent jurisdiction, such provision shall be severed and the remainder of provisions of the terms and conditions shall continue in full force and effect as if the Term of Use had been executed with the invalid, illegal or unenforceable provision eliminated.
11. If there are any discrepancies in the information provided, please bring it to attention of Datanet for suitable rectification measures.



**Buy Online This Complete Book At  
Indiastat Publication Book Store**

**[www.indiastatpublications.com](http://www.indiastatpublications.com)**

**or go directly at**

**[http://www.indiastatpublications.com/  
Assembly\\_factbook/Assam/Lakhimpur/ Lakhimpur](http://www.indiastatpublications.com/Assembly_factbook/Assam/Lakhimpur/Lakhimpur)**

 **indiastat**elections

