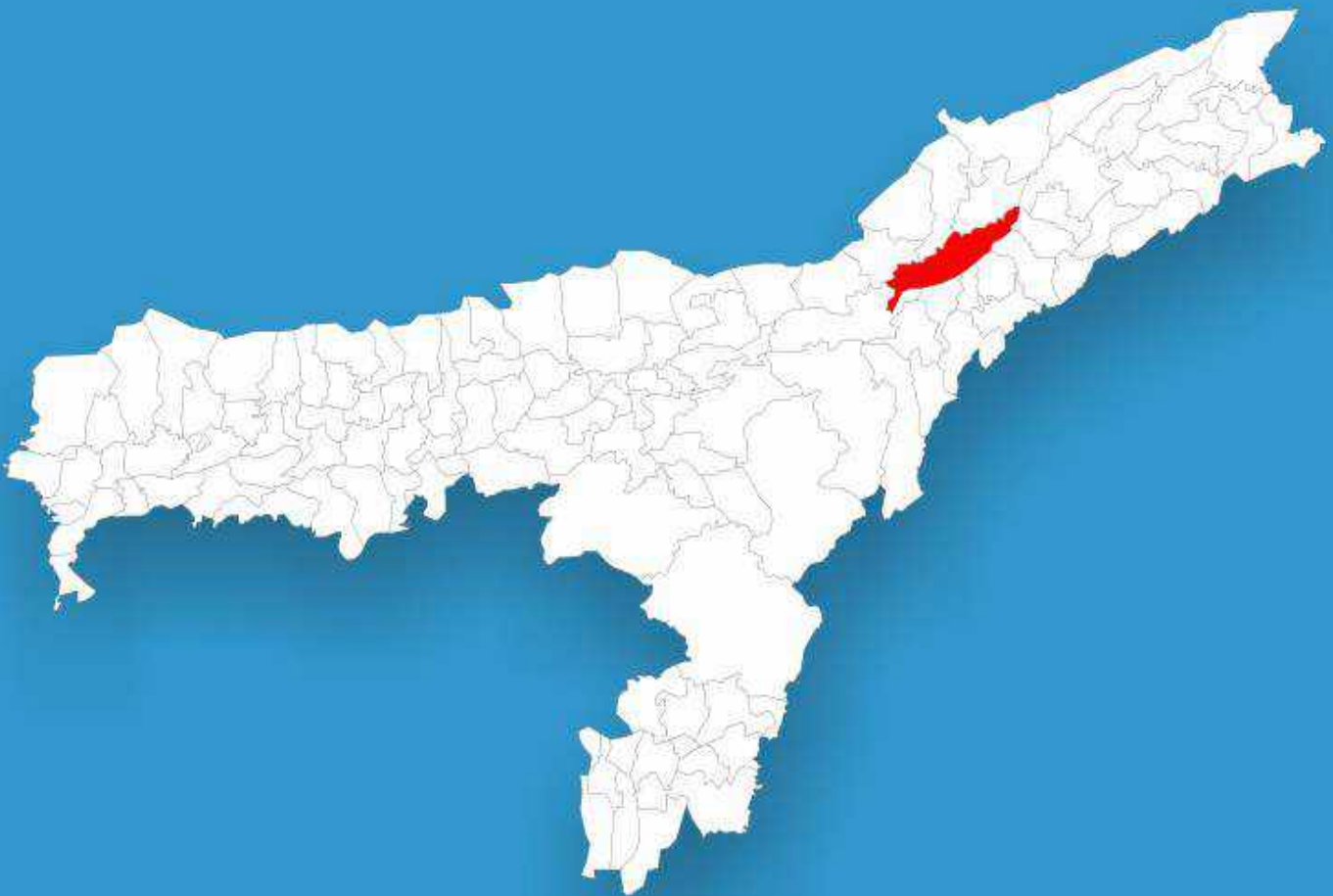




Assam

Assembly Factbook™

Majuli Assembly Constituency

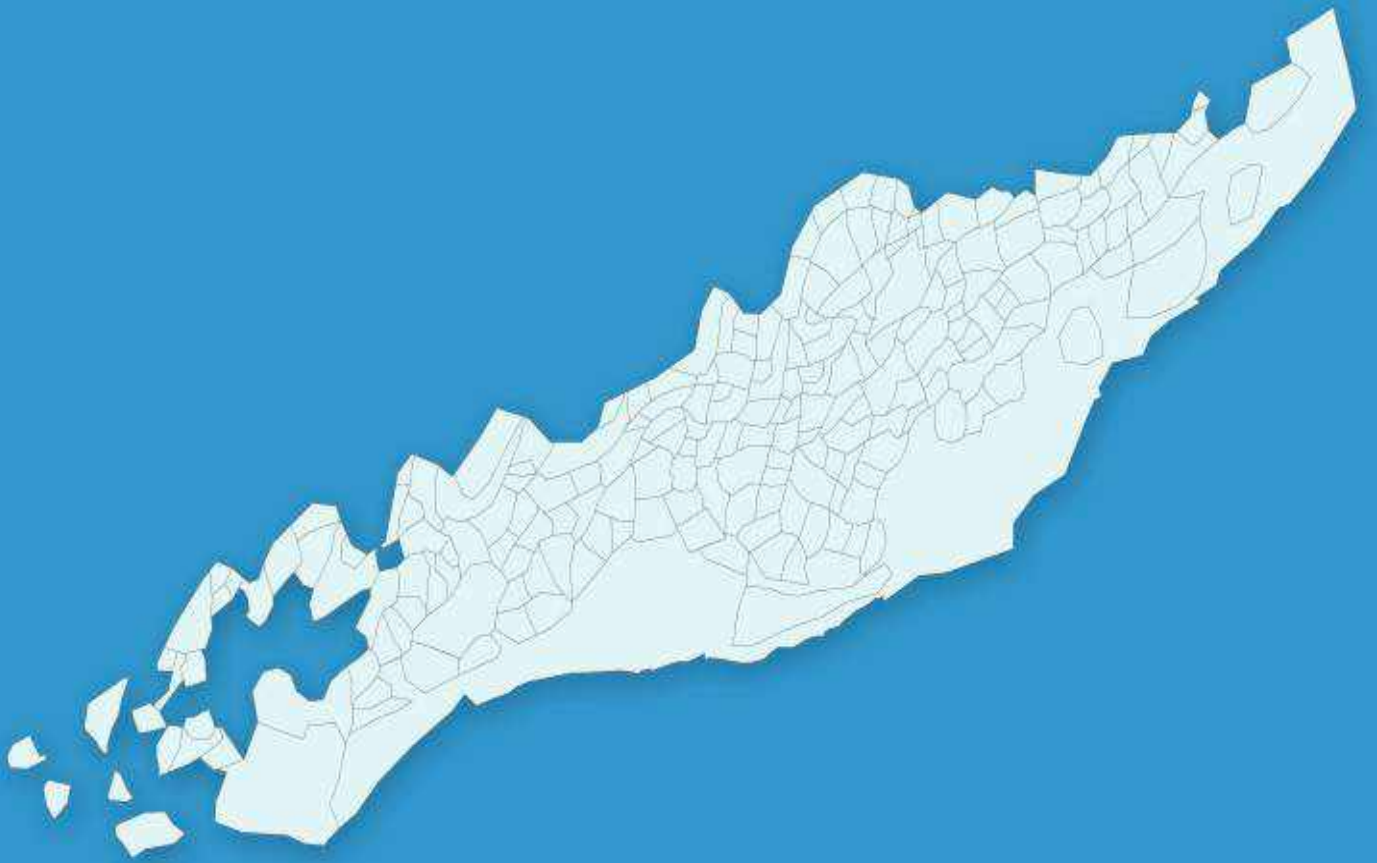


Key Electoral Data of Majuli
Assembly Constituency (Vidhan Sabha)

Assam

Assembly Factbook™

Majuli Assembly Constituency



Majuli Vidhan Sabha

Editor & Director

Dr. R.K. Thukral

Research Editor

Dr. Shafeeq Rahman

Compiled, Researched and Published by Datanet India Pvt. Ltd.

D-100, 1st Floor,

Okhla Industrial Area, Phase-I,
New Delhi- 110020.

Ph.: 91-11- 43580781-84

Email : support@indiastatpublications.com

Website : www.indiastatelections.com

Online Book Store :

www.indiastatpublications.com

Report No. : AFB/AS-099-0125

ISBN : 978-93-5313-401-3

First Edition : January, 2018

Eighth Updated Edition : January, 2025

Price : Rs. 11500/-

US\$ 310

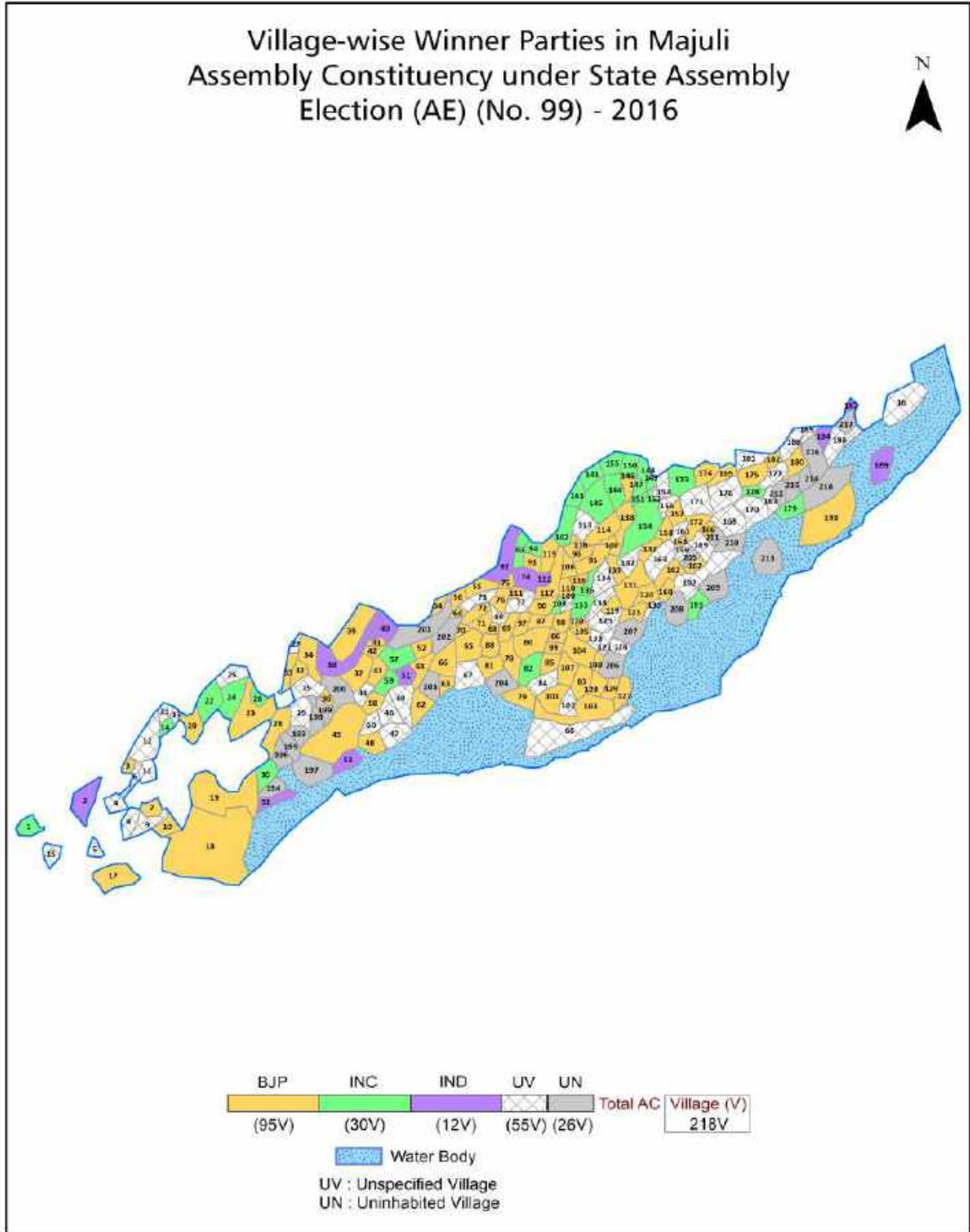
© Datanet India Pvt. Ltd.

All rights reserved. No part of this book may be reproduced, stored in a retrieval system or transmitted in any form or by any means, mechanical photocopying, photographing, scanning, recording or otherwise without the prior written permission of the publisher. Please refer to Disclaimer at page no. 152 for the use of this publication.

Printed in India

No.	Particulars	Page No.
	Introduction	
1	Assembly Constituency -(Vidhan Sabha) at a Glance Features of Assembly as per Delimitation Commission of India (2008)	1-2
	Location and Political Maps	
2	Location Map Boundaries of Assembly Constituency -(Vidhan Sabha in District Boundaries of Assembly Constituency under Parliamentary Constituency -(Lok Sabha) Village-wise Winner Parties- 2024, 2021, 2019, 2016, 2014, 2011 and 2009	3-10
	Administrative Setup (2011)	
3	District Sub-district Towns Villages Inhabited Villages Uninhabited Villages Village Panchayat Intermediate Panchayat	11-21
	Demographics (2011)	
4	Population Households Rural/Urban Population Villages by Population Size Sex Ratio (Total & 0-6 Years) Religious Population Social Population Literacy Rate	22-23
	Electoral Features	
5	Important Dates of Last Elections Held Electors by Gender Service Electors Voters Voters Turnout Polling Stations & Average Number of Electors per Polling Station Electors by Age Group Present Elected Representatives	24-29
	Historical Summary Election Results	
6	Vote Share of Major Parties Winning Margin (Number & Percentage Polarity of Parties Summary Result of Assembly Segment of Parliamentary Elections 2024, 2019, 2014, 2009, 2004 and 1999 Summary Result of Assembly Elections 2021, 2016, 2011, 2006, 2001, 1996, 1991, 1985, 1978, 1972, 1967 and 1962	30-50
	Polling Station Level Election Results	
7	Name and Number of Polling Station 2024, 2021, 2019, 2016, 2014, 2011 and 2009 Polling Station-wise Electors, Voters & Voters Turnout 2024, 2021, 2019, 2016, 2014, 2011 and 2009 Polling Station wise Elections Results 2024, 2021, 2019, 2016, 2014, 2011 and 2009	51-131
	Share of Assembly Constituency	
8	Share of Assembly Constituency -(Vidhan Sabha) in State, District and Parliamentary Constituency -(Lok Sabha)	132
	Socio-Economic Amenities (2011)	
9	Access to Administrative Units Agricultural, Manufacturing and Industrial Commodities Demographic Indicators Education Health & Manpower Drinking Water Supply Sanitation Entertainment and Recreations Infrastructure Power Food Allocation Distribution and Marketing of Agriculture Commodities Infrastructure Transport and Road Infrastructure Communication Banking and Financial Services Land Use Irrigation Source	134-148
10	Abbreviation & Sources	150
11	Disclaimer	152

Location & Political Map



Administrative Setup

List of Village Panchayat & Intermediate Panchayat (Block) Name - 2011

Village Name	Village Panchayat Name	Intermediate Panchayat Name
Abhoipuria	Chiram	Ujani Majuli
Aboni Chapori	South Ahatguri	Majuli
Alengi Gaon	Chilakola	Majuli
Anai Chuk No.1	Ratanpur Miri	Ujani Majuli
Anai Chuk No.2	Ratanpur Miri	Ujani Majuli
Apechi Pathar	Ratanpur	Ujani Majuli
Atoi Chuk	Bongaon	Majuli
Auniati Chapori N.C.	-	Majuli
Auniati Jungle	Karatipar	Majuli
Auniati Lakharaj	Kamalabari	Majuli
Baghar Gaon	Ratanpur	Ujani Majuli
Bali Gaon	Luit Poria	Ujani Majuli
Bedang Chapori N.C.	Kamalabari	Majuli
Bengena Kalia	Pakabara	Majuli
Bessa Mara	Dakhinpat	Majuli
Bheuchuk	Serepai	Ujani Majuli
Bheuchuk Kumarbari	Serupai	Ujani Majuli
Bhogpur Miri	Kamalabari	Majuli
Bhogpur Pathar	Kamalabari	Majuli
Bhogpur Satra	Kamala Bari	Majuli
Bhuramora No.1	Rangachahi	Ujani Majuli
Bhuramora No.2	Rangachahi	Ujani Majuli
Bhuramora No.3	Pokajara	Majuli
Biralipara	Koratipar	Majuli
Bokajan Miri	Shyam	Ujani Majuli
Bokajan Pam	Ratanpur	Ujani Majuli
Bon Gaon	Bongaon	Majuli
Bonkhowa Chuk	Bongaon	Majuli
Bonoria Chapori N C	Luitparia	Ujani Majuli

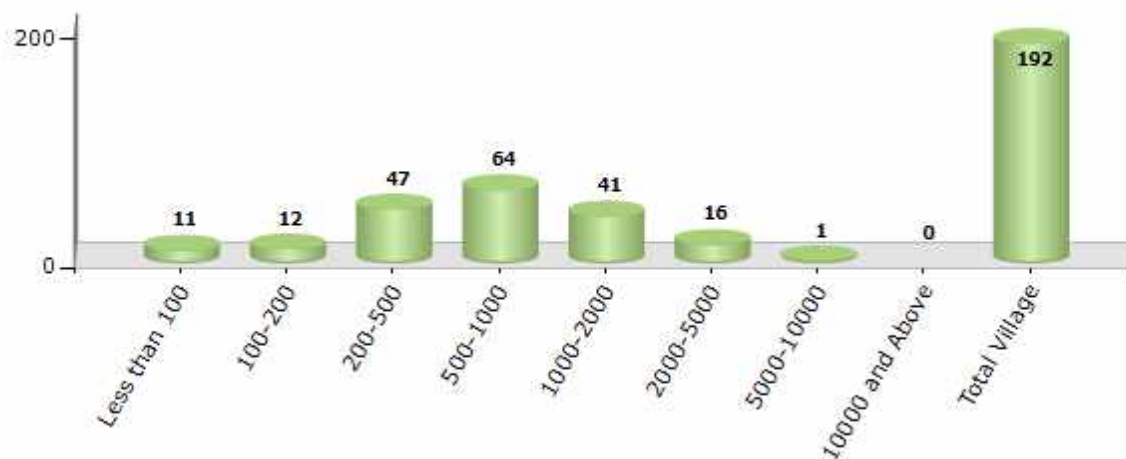
Contd....

Demographics

Number of Villages by Population Size - 2011

Less than 100	100-200	200-500	500-1000	1000-2000	2000-5000	5000-10000	10000 and Above	Total Village
11	12	47	64	41	16	1	0	192

Number of Villages by Population Size - 2011

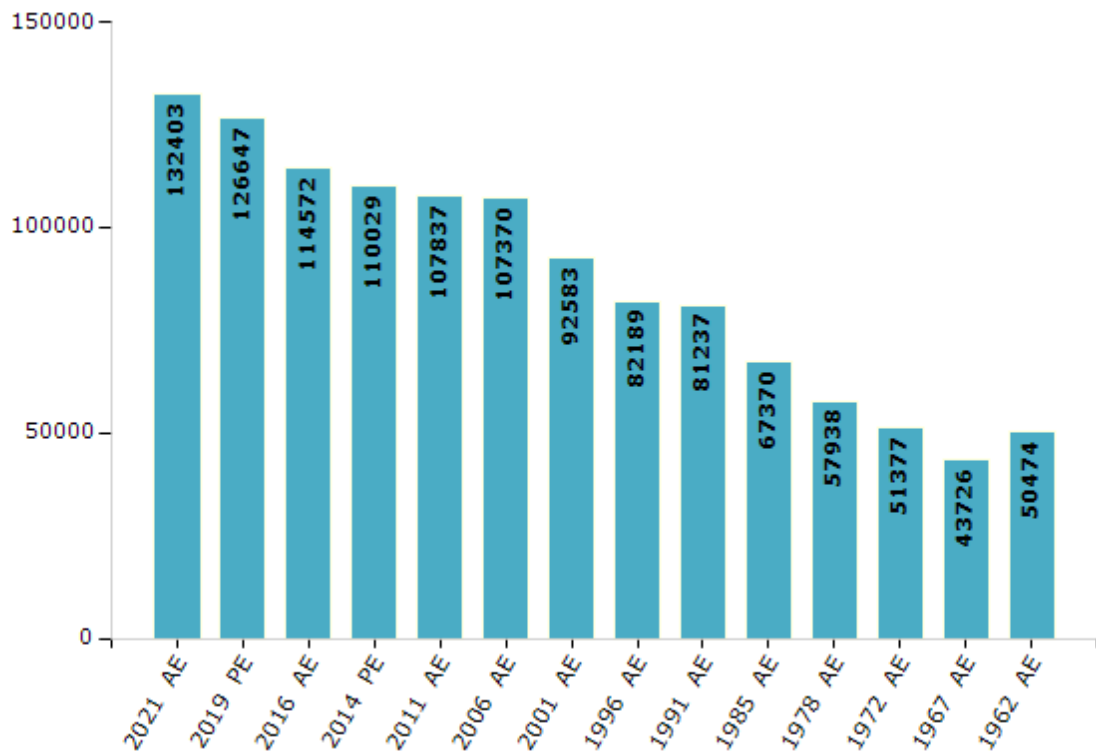


Electoral Features

Electors by Male & Female

Year	Male	Female	Others	Total	Year	Male	Female	Others	Total
2021 AE	67557	64845	1	132403	1996 AE	42948	39241	-	82189
2019 PE	65116	61529	2	126647	1991 AE	42757	38480	-	81237
2016 AE	59363	55209	0	114572	1985 AE	35553	31817	-	67370
2014 PE	57193	52836	0	110029	1983 AE	-	-	-	-
2011 AE	55587	52250	0	107837	1978 AE	31224	26714	-	57938
2009 PE	-	-	-	-	1972 AE	27129	24248	-	51377
2006 AE	55781	51589	-	107370	1967 AE	-	-	-	43726
2004 PE	-	-	-	-	1962 AE	-	-	-	50474
2001 AE	47697	44886	-	92583	1957 AE	-	-	-	-
1999 PE	-	-	-	-	1952 AE	-	-	-	-

Number of Electors



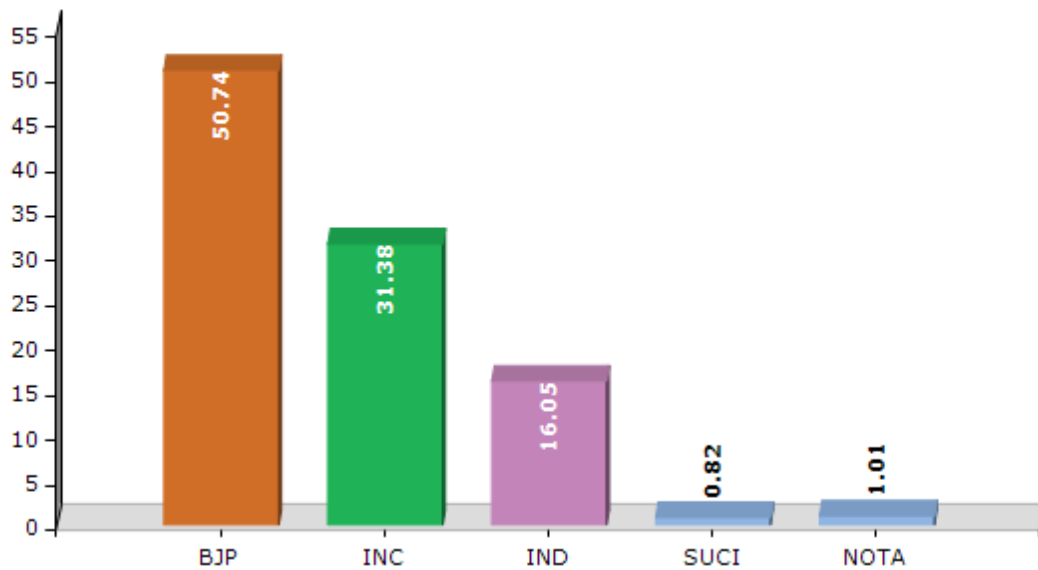
Note : AE : Assembly Election, PE : Assembly Segment of Parliamentary Election

Historical Summary Election Results

Summary Result of Assembly Election - 2016

Candidate Name	Party	Votes	Votes %
Sarbananda Sonowal	BJP	49602	50.74
Rajib Lochan Pegu	INC	30679	31.38
Ranjit Doley	IND	15695	16.05
Hemanta Pegu	SUCI	798	0.82
	NOTA	987	1.01

Votes Percentage of Top Parties - 2016



Polling Station Level Election Results

Number and Name of Polling Stations (PS) (2016)

Number of Polling Stations	Name of Polling Stations	Number of Polling Stations	Name of Polling Stations
1	Sadhu Chapari L.P. School	22	Borghuli L.P. School
2	Barua Chuk L.P. School	23	Malapindha Janajati M.E. School
3	Adarsha M.E. School	24	Balijan L.P. School
4	Pragati M.E. School	25	Nalduar L.P. School
5	Hutar L.P. School	26	Chilakala L.P. School
6	Burha Chapori M.E. School	27	Purani Chapori L.P. School
7	Madhya Ahatguri M.E. School	28	Kardoiguri Kaliagaon L.P. School
8	No. 200 Missamora L.P. School	29	Malapindha Koibatra L.P. School
9	198 No. Kumolia Chapari L.P. School	30	Madarguri L.P. School
10	Charaichapori L.P. School	31	Sri Luhit High School
11	Auniati Bishnudev High School	32	Balichapori L.P. School
12	195 No. Chakola L.P. School	33	Kharjanpar High School
13	Ujir-Ati L.P. School	34	Kakorikota L.P. School
14	Rowmora L.P. School	35	No. Bargayan L.P. School
15	1 No. Bhekelimukh L.P. School	36	84 No. Birinabari L.P. School
16	Erichapari Hemchandra M.E. School	37	Chithadarchuk L.P. School
17	Ahotguri High School	38	Mahkina M.V. School
18	Karatipar High School	39	Sankarjyoti M.E. School
19	Bebejia L.P. School	40	Garamur Barsatra L.P. School
20	Major Chapari L.P. School	41	Sri Sri Pitambar Dev High School
21	Mahari Chuk M.E. School	42	Mohkhuti Chapori L.P. School

Contd....

Polling Station Level Election Results

Polling Station-wise Votes Secured by Overall Top Five Parties in Majuli Assembly in Assembly Election (AE) under Lakhimpur Parliamentary Constituency in Assam (2016)

Number of Polling Station	Winner - Sarbananda Sonowal (BJP)	Runner-up - Rajib Lochan Pegu (INC)	3rd - Ranjit Doley (IND)	4th - Hemanta Pegu (SUCI)	5th - ()	NOTA	Other	Total Votes Secured
36	291	148	101	8		6	0	554
37	238	196	183	13		4	0	634
38	530	210	34	0		4	0	778
39	355	115	24	7		6	0	507
40	634	151	33	7		7	0	832
41	445	155	10	5		4	0	619
42	253	159	28	5		13	0	458
43	300	141	59	6		6	0	512
44	372	177	31	9		9	0	598
45	464	121	34	3		5	0	627
46	453	245	89	6		1	0	794
47	428	188	122	5		9	0	752
48	456	98	33	3		2	0	592
49	531	216	45	6		5	0	803
50	391	97	25	4		1	0	518
51	563	180	47	5		6	0	801
52	556	170	59	6		7	0	798
53	415	94	16	3		7	0	535
54	238	182	21	5		6	0	452
55	232	112	66	5		3	0	418
56	413	119	29	4		5	0	570
57	303	217	170	10		20	0	720
58	354	268	90	4		6	0	722
59	237	79	37	1		0	0	354
60	398	292	66	3		3	0	762
61	488	185	44	3		5	0	725
62	357	86	8	2		1	0	454
63	246	206	172	7		8	0	639
64	358	155	105	3		8	0	629
65	393	192	133	10		6	0	734
66	316	184	61	7		4	0	572
67	268	51	14	1		4	0	338
68	120	153	178	3		3	0	457
69	278	156	113	7		13	0	567
70	167	193	122	3		4	0	489

Contd....

Polling Station Level Election Results

Winner, Runner-up and 3rd Party Position & Winning Margin According to Polling Stations in Majuli Assembly in Assembly Election (AE) under Lakhimpur Parliamentary Constituency in Assam (2016)

Polling Station Number	Winner Party	Winner Votes (%)	Runner-up Party	Runner-up Votes (%)	Winning Margin Votes (%)	Third Party	Third Party Votes (%)	Other Votes (%)
71	IND (RD)	276 (36.22)	INC	259 (33.99)	17 (2.23)	BJP	216 (28.35)	11 (1.44)
72	BJP	263 (36.38)	INC	263 (36.38)	0 (0)	IND (RD)	174 (24.07)	23 (3.18)
73	IND (RD)	81 (39.32)	INC	77 (37.38)	4 (1.94)	BJP	43 (20.87)	5 (2.43)
74	IND (RD)	267 (39.04)	INC	231 (33.77)	36 (5.27)	BJP	165 (24.12)	21 (3.07)
75	BJP	323 (52.69)	INC	153 (24.96)	170 (27.73)	IND (RD)	126 (20.55)	11 (1.79)
76	BJP	418 (68.98)	INC	140 (23.1)	278 (45.88)	IND (RD)	37 (6.11)	11 (1.82)
77	INC	253 (34.24)	IND (RD)	235 (31.8)	18 (2.44)	BJP	207 (28.01)	44 (5.95)
78	BJP	507 (73.58)	INC	151 (21.92)	356 (51.66)	IND (RD)	24 (3.48)	7 (1.02)
79	BJP	368 (70.1)	INC	131 (24.95)	237 (45.15)	IND (RD)	21 (4)	5 (0.95)
80	BJP	218 (37.2)	INC	209 (35.67)	9 (1.53)	IND (RD)	133 (22.7)	26 (4.44)
81	BJP	208 (46.85)	INC	192 (43.24)	16 (3.61)	IND (RD)	38 (8.56)	6 (1.35)
82	INC	174 (45.19)	BJP	112 (29.09)	62 (16.1)	IND (RD)	96 (24.94)	3 (0.78)
83	BJP	471 (75.97)	INC	129 (20.81)	342 (55.16)	IND (RD)	16 (2.58)	4 (0.65)
84	BJP	291 (49.41)	INC	229 (38.88)	62 (10.53)	IND (RD)	48 (8.15)	21 (3.57)
85	BJP	369 (68.97)	INC	156 (29.16)	213 (39.81)	IND (RD)	8 (1.5)	2 (0.37)
86	BJP	175 (48.21)	INC	110 (30.3)	65 (17.91)	IND (RD)	75 (20.66)	3 (0.83)
87	BJP	417 (60.61)	INC	200 (29.07)	217 (31.54)	IND (RD)	58 (8.43)	13 (1.89)
88	BJP	413 (58.33)	INC	193 (27.26)	220 (31.07)	IND (RD)	85 (12.01)	17 (2.4)
89	BJP	333 (45.8)	INC	333 (45.8)	0 (0)	IND (RD)	53 (7.29)	8 (1.1)
90	BJP	406 (71.1)	INC	121 (21.19)	285 (49.91)	IND (RD)	37 (6.48)	7 (1.23)
91	BJP	284 (54.72)	INC	213 (41.04)	71 (13.68)	IND (RD)	10 (1.93)	12 (2.31)
92	BJP	344 (72.57)	INC	88 (18.57)	256 (54)	IND (RD)	29 (6.12)	13 (2.74)
93	BJP	365 (67.84)	INC	132 (24.54)	233 (43.3)	IND (RD)	27 (5.02)	14 (2.6)
94	BJP	291 (59.63)	INC	152 (31.15)	139 (28.48)	IND (RD)	37 (7.58)	8 (1.64)
95	BJP	569 (76.48)	INC	138 (18.55)	431 (57.93)	IND (RD)	26 (3.49)	11 (1.48)
96	BJP	326 (51.1)	INC	259 (40.6)	67 (10.5)	IND (RD)	46 (7.21)	7 (1.1)
97	INC	304 (43.62)	BJP	290 (41.61)	14 (2.01)	IND (RD)	94 (13.49)	9 (1.29)
98	INC	364 (49.26)	BJP	326 (44.11)	38 (5.15)	IND (RD)	37 (5.01)	12 (1.62)
99	BJP	351 (68.96)	INC	132 (25.93)	219 (43.03)	IND (RD)	20 (3.93)	6 (1.18)
100	BJP	511 (72.48)	INC	160 (22.7)	351 (49.78)	IND (RD)	16 (2.27)	18 (2.55)
101	INC	142 (43.83)	BJP	120 (37.04)	22 (6.79)	IND (RD)	57 (17.59)	5 (1.54)
102	BJP	547 (78.82)	INC	107 (15.42)	440 (63.4)	IND (RD)	25 (3.6)	15 (2.16)
103	BJP	477 (67.18)	INC	191 (26.9)	286 (40.28)	IND (RD)	32 (4.51)	10 (1.41)
104	BJP	265 (75.93)	INC	61 (17.48)	204 (58.45)	IND (RD)	19 (5.44)	4 (1.15)
105	BJP	495 (79.45)	INC	106 (17.01)	389 (62.44)	IND (RD)	10 (1.61)	12 (1.93)

Contd....

Socio-Economic Amenities - Rural

Access to Education Facilities

Particulars	Number of Villages (% of Population)				
	Available	Not Available	If Not Available (Distance of Nearest Facility)		
			A	B	C
Govt. Primary School	189 (100)	3 (0)	3 (0)	0 (0)	0 (0)
Private Primary School	68 (41)	124 (59)	0 (0)	0 (0)	0 (0)
Govt. Middle School	148 (92)	44 (8)	32 (5)	2 (1)	1 (0)
Private Middle School	14 (17)	178 (83)	2 (1)	0 (0)	0 (0)
Govt. Secondary School	124 (79)	68 (21)	23 (7)	10 (4)	6 (2)
Private Secondary School	29 (19)	163 (81)	0 (0)	1 (0)	0 (0)
Govt. Senior Secondary School	57 (43)	135 (57)	43 (24)	53 (20)	31 (9)
Private Senior Secondary School	7 (5)	185 (95)	0 (0)	0 (0)	0 (0)
Govt. Arts and Science Degree College	9 (10)	183 (90)	43 (25)	79 (44)	58 (18)
Private Arts and Science Degree College	3 (3)	189 (97)	0 (0)	0 (0)	0 (0)
Govt. Engineering College	0 (0)	192 (100)	0 (0)	0 (0)	192 (100)
Private Engineering College	0 (0)	192 (100)	0 (0)	0 (0)	0 (0)
Govt. Medicine College	0 (0)	192 (100)	0 (0)	0 (0)	192 (100)
Private Medicine College	0 (0)	192 (100)	0 (0)	0 (0)	0 (0)
Govt. Management Institute	0 (0)	192 (100)	1 (1)	0 (0)	190 (99)
Private Management Institute	0 (0)	192 (100)	0 (0)	0 (0)	1 (1)
Govt. Polytechnic	0 (0)	192 (100)	0 (0)	0 (0)	191 (100)
Private Polytechnic	0 (0)	192 (100)	0 (0)	0 (0)	1 (0)
Govt. Vocational Training School/ITI	0 (0)	192 (100)	0 (0)	0 (0)	189 (98)
Private Vocational Training School/ITI	0 (0)	192 (100)	0 (0)	0 (0)	1 (1)
Govt. Non Formal Training Centre	0 (0)	192 (100)	0 (0)	0 (0)	182 (97)
Private Non Formal Training Centre	0 (0)	192 (100)	1 (0)	0 (0)	1 (1)
Govt. School For Disabled	0 (0)	192 (100)	1 (0)	0 (0)	179 (96)
Private School For Disabled	0 (0)	192 (100)	0 (0)	0 (0)	1 (0)
Government Others	0 (0)	192 (100)	0 (0)	0 (0)	6 (4)
Private Others	0 (0)	192 (100)	0 (0)	0 (0)	0 (0)

Note : Distance A : Less than 5 km; B : Between 5-10 km; C : 10+ km.; Source : Data Analysis is based on 2011 Census.

DISCLAIMER

The Terms of Use and Disclaimer of Datanet India Private Limited (hereinafter referred to as "Datanet") for use of this analysis report of **Majuli Assembly Constituency (Majuli Vidhan Sabha)** :-

1. **Assembly Factbook™** is a Registered Trade Mark owned by Datanet.
2. All the maps are sketched and graphical representation only and have not been drawn to the scale and also not to represent the actual geographical area or boundary of the unit.
3. The data for the aforesaid analysis is based on authentic sources and has been culled from the various publications of Census, CSO and NSSO for district and block level data, various central and state government departments, Central & State Elections Commissions and the concerned Returning Officers' releases, Electoral Rolls, Election results and allied publications, internal assessment, surveys, estimates and analysis. Therefore, certain adjustment of data at micro level may have been done to arrive closer to the macro data.
4. Data have been provided on an "As Is" and "As AVAILABLE" basis
5. The colours shown in the maps or diagram and charts of a particular party, alliance or AC are indicative and do not represent them.
6. This publication which includes maps, sheets, graphs and data would be the property under copyright of Datanet only. The user may use these for its internal study, analysis and research purposes. It's public display, re-selling or any commercial uses by the user are not allowed.
7. Datanet has taken due care and caution in compilation and processing of data and allied information, but does not guarantee the accuracy, adequacy or completeness of any information/analysis and will be not responsible for any errors or omissions or for the results obtained from the use of such information/analysis.
8. All the contents for the publication have been culled from various authentic sources and Datanet reasonably believes such sources to be reliable, but does not make any representations, express or implied as to the accuracy or fitness of use of such information. The information or contents of the information/analysis do not constitute advice and should not be relied upon in making (or refraining from making) any decision. Any reliance placed upon the information provided by Datanet is the sole responsibility and strictly at the user's risk.
9. In no event will Datanet be liable for any damages (including, without limitation, damages for loss of business projects, or loss of profits) arising in contract, tort or otherwise from the use of or inability to use any of its contents, or from any action taken (or refrained from being taken) as a result of using the analysis or any of its contents. Datanet its directors, owners, editors, officials, employees, distributor and agents or any associate will not be liable for any errors in the information contained or any consequences arising from the use of the contents of the provided information/analysis.
10. If any provision of these terms and conditions is held invalid or illegal or unenforceable for any reason by any court of competent jurisdiction, such provision shall be severed and the remainder of provisions of the terms and conditions shall continue in full force and effect as if the Term of Use had been executed with the invalid, illegal or unenforceable provision eliminated.
11. If there are any discrepancies in the information provided, please bring it to attention of Datanet for suitable rectification measures.

**Buy Online This Complete Book At
Datanet India eBooks Store**

www.indiastatpublications.com

or go directly at

[http://www.indiastatpublications.com/
Assembly_factbook/Assam/Lakhimpur/ Majuli](http://www.indiastatpublications.com/Assembly_factbook/Assam/Lakhimpur/Majuli)

 **indiastat**elections

