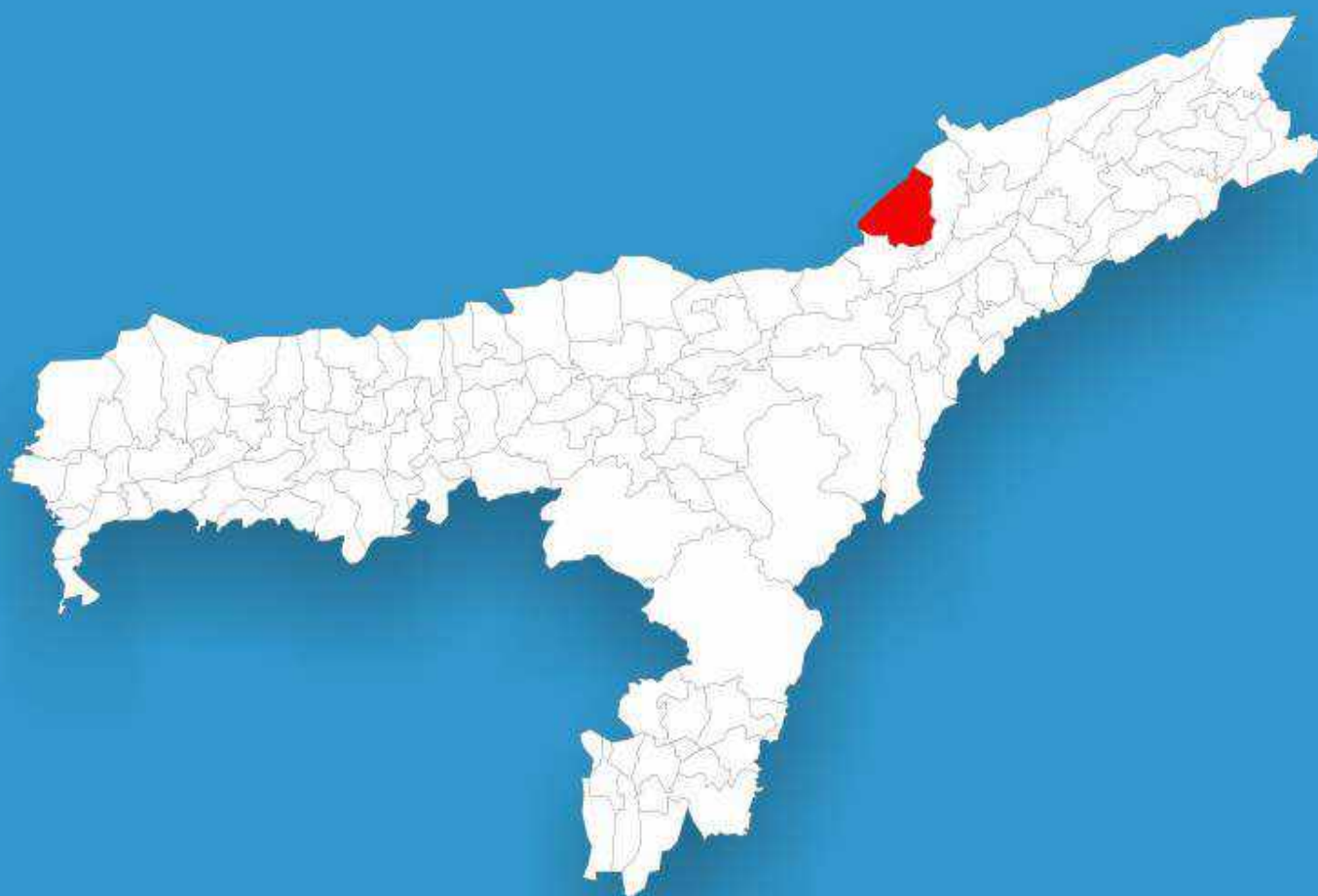




Assam

Assembly Factbook™

Naoboicha Assembly Constituency



Key Electoral Data of Naoboicha
Assembly Constituency (Vidhan Sabha)

Assam

Assembly Factbook™

Naoboicha Assembly Constituency



Naoboicha Vidhan Sabha

Editor & Director

Dr. R.K. Thukral

Research Editor

Dr. Shafeeq Rahman

Compiled, Researched and Published by Datanet India Pvt. Ltd.

D-100, 1st Floor,

Okhla Industrial Area, Phase-I,
New Delhi- 110020.

Ph.: 91-11- 43580781-84

Email : support@indiastatpublications.com

Website : www.indiastatelections.com

Online Book Store :

www.indiastatpublications.com

Report No. : AFB/AS-110-0125

ISBN : 978-93-5313-410-5

First Edition : January, 2018

Eighth Updated Edition : January, 2025

Price : Rs. 11500/-

US\$ 310

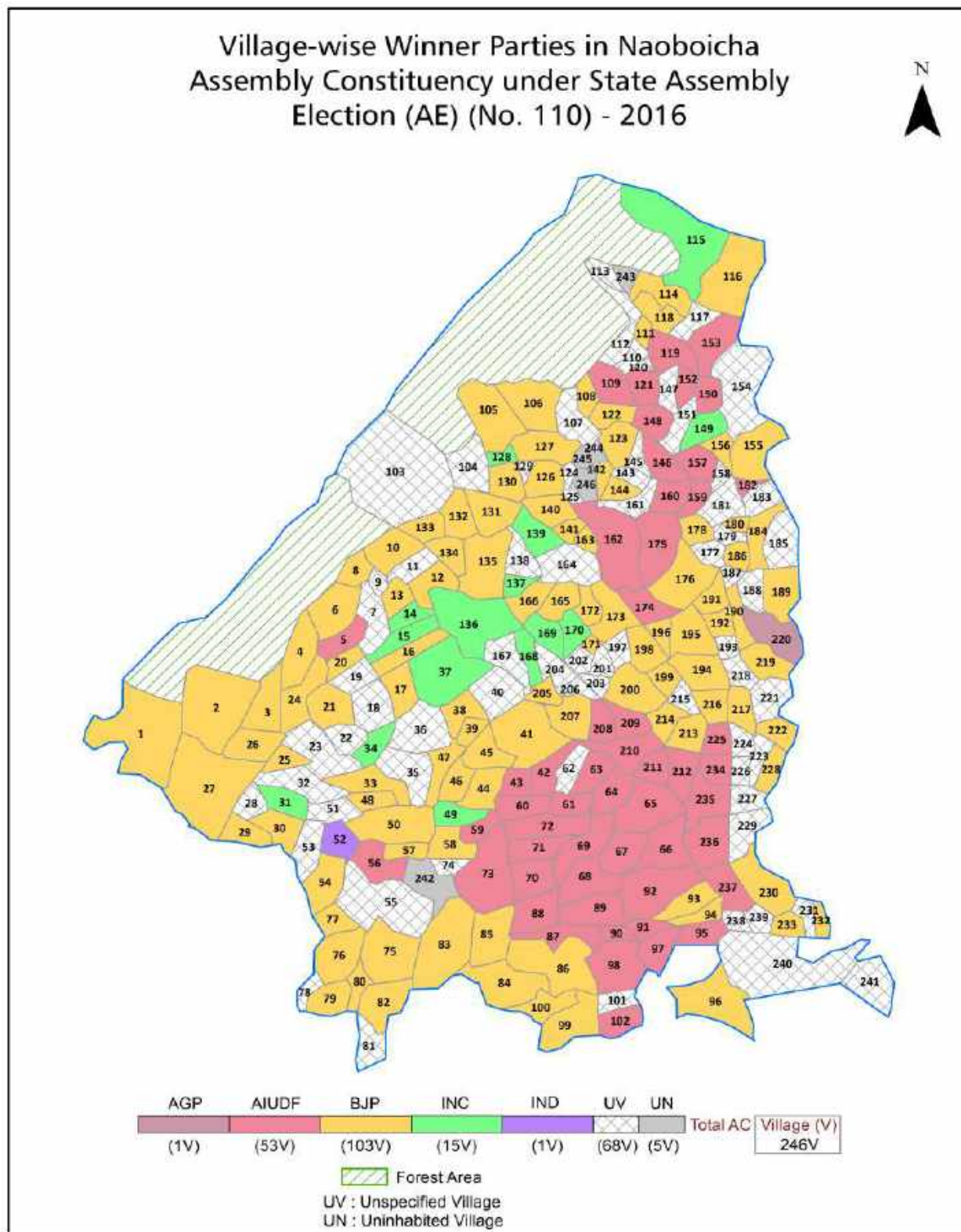
© Datanet India Pvt. Ltd.

All rights reserved. No part of this book may be reproduced, stored in a retrieval system or transmitted in any form or by any means, mechanical photocopying, photographing, scanning, recording or otherwise without the prior written permission of the publisher. Please refer to Disclaimer at page no. 190 for the use of this publication.

Printed in India

No.	Particulars	Page No.
	Introduction	
1	Assembly Constituency -(Vidhan Sabha) at a Glance Features of Assembly as per Delimitation Commission of India (2008)	1-2
	Location and Political Maps	
2	Location Map Boundaries of Assembly Constituency -(Vidhan Sabha) in District Boundaries of Assembly Constituency under Parliamentary Constituency -(Lok Sabha) Village-wise Winner Parties- 2024, 2021, 2019, 2016, 2014, 2011 and 2009	3-10
	Administrative Setup (2011)	
3	District Sub-district Towns Villages Inhabited Villages Uninhabited Villages Village Panchayat Intermediate Panchayat	11-23
	Demographics (2011)	
4	Population Households Rural/Urban Population Villages by Population Size Sex Ratio (Total & 0-6 Years) Religious Population Social Population Literacy Rate	24-25
	Electoral Features	
5	Important Dates of Last Elections Held Electors by Gender Service Electors Voters Voters Turnout Polling Stations & Average Number of Electors per Polling Station Electors by Age Group Present Elected Representatives	26-31
	Historical Summary Election Results	
6	Vote Share of Major Parties Winning Margin (Number & Percentage) Polarity of Parties Summary Result of Assembly Segment of Parliamentary Elections 2024, 2019, 2014, 2009, 2004 and 1999 Summary Result of Assembly Elections 2021, 2016, 2011, 2006, 2001, 1996, 1991, 1985, 1983, 1978, 1972 and 1967	32-52
	Polling Station Level Election Results	
7	Name and Number of Polling Station 2024, 2021, 2019, 2016, 2014, 2011 and 2009 Polling Station-wise Electors, Voters & Voters Turnout 2024, 2021, 2019, 2016, 2014, 2011 and 2009 Polling Station wise Elections Results 2024, 2021, 2019, 2016, 2014, 2011 and 2009	53-169
	Share of Assembly Constituency	
8	Share of Assembly Constituency -(Vidhan Sabha) in State, District and Parliamentary Constituency -(Lok Sabha)	170
	Socio-Economic Amenities (2011)	
9	Access to Administrative Units Agricultural, Manufacturing and Industrial Commodities Demographic Indicators Education Health & Manpower Drinking Water Supply Sanitation Entertainment and Recreations Infrastructure Power Food Allocation Distribution and Marketing of Agriculture Commodities Infrastructure Transport and Road Infrastructure Communication Banking and Financial Services Land Use Irrigation Source	172-186
10	Abbreviation & Sources	188
11	Disclaimer	190

Location & Political Map



Administrative Setup

List of Village Panchayat & Intermediate Panchayat (Block) Name - 2011

Village Name	Village Panchayat Name	Intermediate Panchayat Name
78/81 Merbil	Harmoty	Karunabari
8/11 Arnish Bari	Harmoti	Karunabari
Adhakhana Gaon No.1	Bahgara Dhunaguri	Bihpuria
Adhakhana Gaon No.2	Bahgara Dhunaguri	Bihpuria
Ahmedpur Gaon No.1	Bangalmara	Karunabari
Ahmedpur Gaon No.2	Bangalmara	Karunabari
Ahmodpur Block	Pabah	Karunabari
Ahom Gaon	Pahumora	Nowboicha
Ahomoni Miri	Ronganadi	Nowboicha
Ampora	Dhakhin Laluk	Karunabari
Aranya Basti	Pahumora	Nowboicha
Bahbari	Dakhin Laluk	Karunabari
Balijan	Paschim Naobaicha	Nowboicha
Balitika	Paschim Naobaicha	Nowboicha
Bamun Gaon	Dikrang	Bihpuria
Bamun Gayan	Ranganadi	Nowboicha
Bangal Mara P.G.R	Bangalmara	Karunabari
Bangalmara Miri	Bangalmara	Karunabari
Bangalmara Thengal	Bangalmora	Karunabari
Bango Gaon	Dikrang	Karunabari
Barbam Bagicha	Singara	Nowboicha
Bargayan Gendheli	Ranganadi	Nowboicha
Bargayan Miri	Ranganadi	Nowboicha
Barpukhuri	Pahumora	Nowboicha
Bejibari Gaon	Dhakhin Laluk	Karunabari
Bhoroluwa Gaon	Singara	Nowboicha
Bilgarh Block	Dijoo	Nowboicha
Bilgarh Gaon	Dijoo	Nowboicha
Bilgarh No.2	Dejoo	Nowboicha

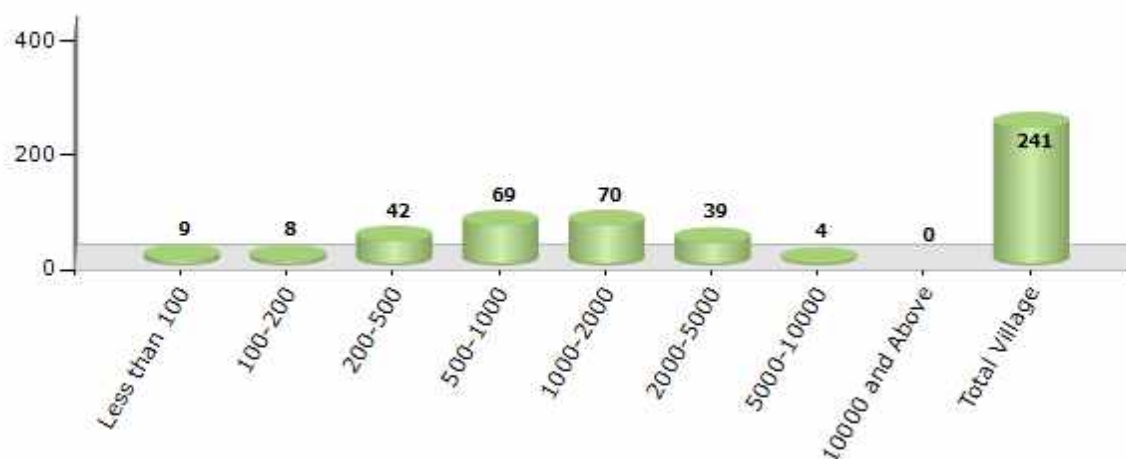
Contd....

Demographics

Number of Villages by Population Size - 2011

Less than 100	100-200	200-500	500-1000	1000-2000	2000-5000	5000-10000	10000 and Above	Total Village
9	8	42	69	70	39	4	0	241

Number of Villages by Population Size - 2011

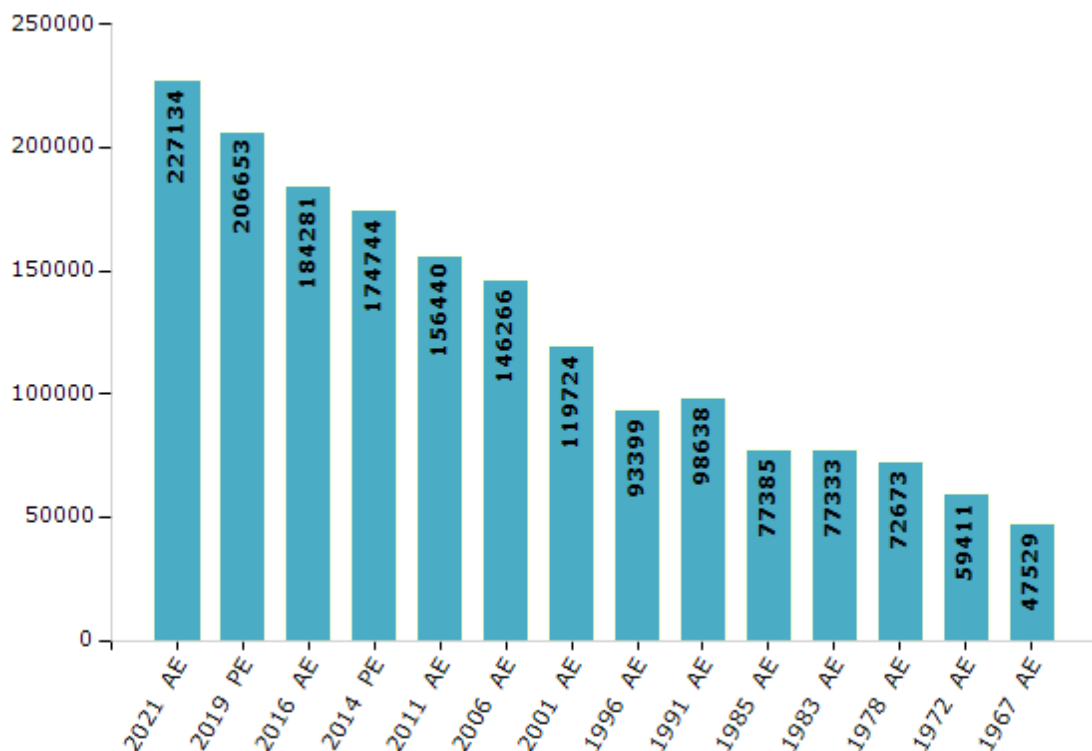


Electoral Features

Electors by Male & Female

Year	Male	Female	Others	Total	Year	Male	Female	Others	Total
2021 AE	114703	112431	0	227134	1996 AE	50800	42599	-	93399
2019 PE	105193	101457	3	206653	1991 AE	52102	46536	-	98638
2016 AE	94369	89912	0	184281	1985 AE	40178	37207	-	77385
2014 PE	89171	85573	0	174744	1983 AE	41039	36294	-	77333
2011 AE	80578	75862	0	156440	1978 AE	38818	33855	-	72673
2009 PE	-	-	-	-	1972 AE	35040	24371	-	59411
2006 AE	74747	71519	-	146266	1967 AE	-	-	-	47529
2004 PE	-	-	-	-	1962 AE	-	-	-	-
2001 AE	61148	58576	-	119724	1957 AE	-	-	-	-
1999 PE	-	-	-	-	1952 AE	-	-	-	-

Number of Electors



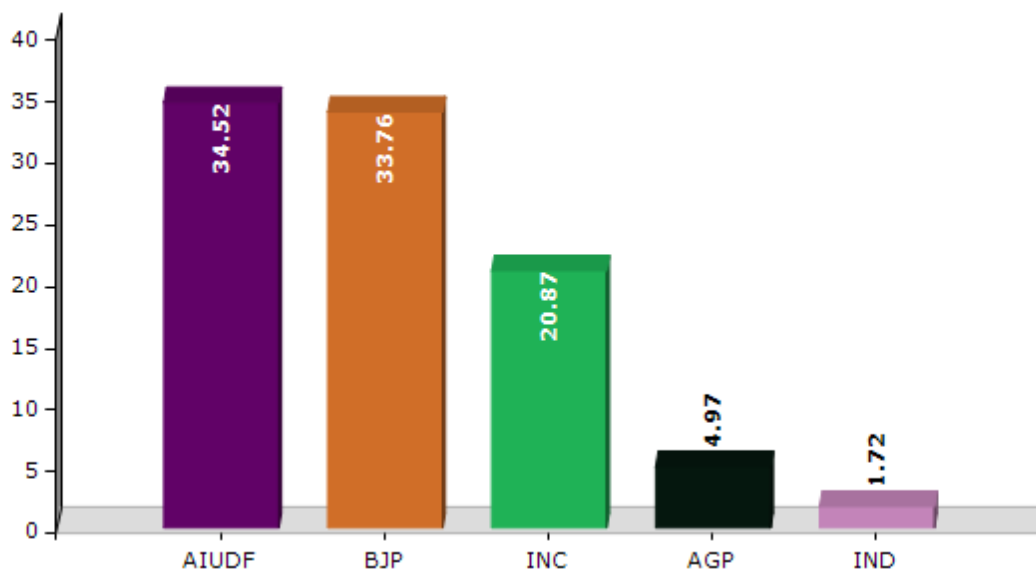
Note : AE : Assembly Election, PE : Assembly Segment of Parliamentary Election

Historical Summary Election Results

Summary Result of Assembly Election - 2016

Candidate Name	Party	Votes	Votes %
Mamun Imdadul Haque Chawdhury	AIUDF	56003	34.52
Rao Gajendra Singh	BJP	54770	33.76
Sanjay Raj Subba	INC	33862	20.87
Jayanta Khaund	AGP	8070	4.97
Simanta Boruah	IND	2787	1.72
Pawan Majhi Sautal	IND	2481	1.53
Saheba Ahmed	IND	827	0.51
Anupam Chutia	SUCI	737	0.45
Dr. Debabrat Gogoi	IND	640	0.39
Sofiqul Islam	IND	512	0.32
Dilwar Hussain	IND	371	0.23
	NOTA	1176	0.72

Votes Percentage of Top Parties - 2016



Polling Station Level Election Results

Number and Name of Polling Stations (PS) (2016)

Number of Polling Stations	Name of Polling Stations	Number of Polling Stations	Name of Polling Stations
1	Derjoo Tea Estate L.P. School	22	345 Grant L.P. School LS
2	Derjoo Welfare Centre - R.S.	23	Gopalpur Dhemagarh L.P. School - RS
3	Derjoo Welfare Centre - L.S.	24	Gopalpur Dhemagarh L.P. School - LS
4	Kimin Forest Beat Office - RS	25	Pub Phulbari M. E. School
5	Kimin Forest Beat Office - LS	26	Bhugpuria L.P. School R.S.
6	Bilgorh L.P. School	27	Sarawani L.P. School
7	Dirjoo Pather L.P. School - RS	28	Phulbari High School RS
8	Dirjoo Pather L.P. School - LS	29	Phulbari High School LS
9	No. 1 Pachnoi L.P. School - R.S.	30	Tunijan M. V. School
10	No. 1 Pachnoi L.P. School - L.S.	31	Santipur L.P. School
11	Rampur M.E. Madrassa RS	32	Tunijan Bishnupur L.P. School RS
12	Rampur M.E. Madrassa LS	33	Tunijan Bishnupur L.P. School - L.S.
13	Rajgarh Kachari L.P. School R.S.	34	Dhekiajuli High School R.S.
14	Rajgarh Kachari L.P. School LS	35	Dhekiajuli High School L.S.
15	Silanibari T.E. Staff Club RS	36	Dhekiajuli Christan L.P. School RS
16	Silanibari T.E. Staff Club LS	37	Dhekiajuli Christan L.P. School L.S.
17	Silanibari Tea Estate L.P. School	38	Santipur Majgaon M.E. School
18	No. 2 Bogibil L.P. School RS	39	Kachajuli L.P. School
19	Singra Doimukh Prathamik Vidyalaya	40	Tunijan High School - R.S.
20	No. 2 Bogibil L.P. School - LS	41	Tunijan High School L.S.
21	345 Grant L.P. School RS	42	Harmoti Bagan L.P. School R.S.

Contd....

Polling Station Level Election Results

Polling Station-wise Votes Secured by Overall Top Five Parties in Naoboicha Assembly in Assembly Election (AE) under Lakhimpur Parliamentary Constituency in Assam (2016)

Number of Polling Station	Winner - Mamun Imdadul Haque Chawdhury (AIUDF)	Runner-up - Rao Gajendra Singh (BJP)	3rd - Sanjay Raj Subba (INC)	4th - Jayanta Khaund (AGP)	5th - Simanta Boruah (IND)	NOTA	Other	Total Votes Secured
36	69	113	249	22	8	3	20	484
37	76	60	489	10	27	7	90	759
38	4	420	136	61	8	6	43	678
39	3	411	238	23	8	0	10	693
40	462	223	181	35	14	11	32	958
41	1	204	106	93	16	1	4	425
42	10	318	203	85	8	4	64	692
43	3	269	180	48	15	6	56	577
44	1	136	324	10	10	14	210	705
45	9	424	201	13	7	21	141	816
46	7	151	259	16	17	1	47	498
47	3	318	182	15	14	12	29	573
48	14	504	347	30	6	6	73	980
49	28	583	261	9	7	13	23	924
50	13	500	239	26	22	20	51	871
51	0	202	209	13	18	26	37	505
52	5	231	86	15	7	19	58	421
53	5	548	88	58	10	3	37	749
54	1	513	338	40	9	7	74	982
55	5	304	310	16	51	9	201	896
56	6	440	195	64	41	1	31	778
57	96	660	138	13	18	6	17	948
58	161	249	256	25	14	14	164	883
59	14	269	325	66	35	9	39	757
60	8	198	379	189	7	14	40	835
61	20	89	373	124	2	19	24	651
62	72	406	276	15	12	8	22	811
63	226	138	192	14	5	4	15	594
64	2	332	109	6	2	6	12	469
65	114	161	366	33	1	1	11	687
66	36	209	250	23	2	10	7	537
67	146	182	144	24	4	7	13	520
68	401	256	142	7	5	5	19	835
69	260	120	157	42	2	3	21	605
70	379	221	53	30	5	4	16	708

Contd....

Polling Station Level Election Results

Winner, Runner-up and 3rd Party Position & Winning Margin According to Polling Stations in Naoboicha Assembly in Assembly Election (AE) under Lakhimpur Parliamentary Constituency in Assam (2016)

Polling Station Number	Winner Party	Winner Votes (%)	Runner-up Party	Runner-up Votes (%)	Winning Margin Votes (%)	Third Party	Third Party Votes (%)	Other Votes (%)
71	INC	301 (41.23)	AIUDF	212 (29.04)	89 (12.19)	BJP	163 (22.33)	54 (7.4)
72	AIUDF	415 (57.64)	BJP	166 (23.06)	249 (34.58)	INC	71 (9.86)	68 (9.44)
73	AIUDF	230 (42.2)	BJP	214 (39.27)	16 (2.93)	INC	81 (14.86)	20 (3.67)
74	AIUDF	376 (49.54)	BJP	250 (32.94)	126 (16.6)	INC	64 (8.43)	69 (9.09)
75	AIUDF	1097 (82.85)	BJP	80 (6.04)	1017 (76.81)	INC	74 (5.59)	73 (5.51)
76	AIUDF	425 (71.55)	BJP	84 (14.14)	341 (57.41)	INC	58 (9.76)	27 (4.55)
77	AIUDF	572 (58.67)	INC	182 (18.67)	390 (40)	BJP	167 (17.13)	54 (5.54)
78	AIUDF	800 (67.97)	BJP	217 (18.44)	583 (49.53)	INC	107 (9.09)	53 (4.5)
79	INC	330 (44)	BJP	257 (34.27)	73 (9.73)	AIUDF	98 (13.07)	65 (8.67)
80	BJP	165 (55.74)	AGP	100 (33.78)	65 (21.96)	INC	27 (9.12)	4 (1.35)
81	BJP	134 (66.01)	AGP	35 (17.24)	99 (48.77)	INC	27 (13.3)	7 (3.45)
82	AIUDF	455 (68.42)	INC	95 (14.29)	360 (54.13)	BJP	74 (11.13)	41 (6.17)
83	BJP	311 (48.44)	INC	141 (21.96)	170 (26.48)	AGP	134 (20.87)	56 (8.72)
84	BJP	549 (74.8)	INC	92 (12.53)	457 (62.27)	AGP	48 (6.54)	45 (6.13)
85	BJP	430 (48.15)	AGP	169 (18.92)	261 (29.23)	INC	137 (15.34)	157 (17.58)
86	BJP	317 (48.69)	INC	171 (26.27)	146 (22.42)	AGP	112 (17.2)	51 (7.83)
87	BJP	366 (57.19)	INC	191 (29.84)	175 (27.35)	AGP	66 (10.31)	17 (2.66)
88	BJP	329 (55.57)	AGP	129 (21.79)	200 (33.78)	INC	119 (20.1)	15 (2.53)
89	BJP	234 (74.05)	AGP	34 (10.76)	200 (63.29)	INC	33 (10.44)	15 (4.75)
90	BJP	333 (70.7)	AGP	68 (14.44)	265 (56.26)	INC	55 (11.68)	15 (3.18)
91	BJP	464 (54.33)	AGP	187 (21.9)	277 (32.43)	INC	148 (17.33)	55 (6.44)
92	AIUDF	329 (42.95)	INC	175 (22.85)	154 (20.1)	BJP	134 (17.49)	128 (16.71)
93	AIUDF	354 (44.7)	BJP	166 (20.96)	188 (23.74)	INC	115 (14.52)	157 (19.82)
94	BJP	900 (82.42)	INC	125 (11.45)	775 (70.97)	AGP	36 (3.3)	31 (2.84)
95	BJP	350 (43.53)	INC	208 (25.87)	142 (17.66)	AIUDF	183 (22.76)	63 (7.84)
96	INC	145 (43.41)	BJP	136 (40.72)	9 (2.69)	AGP	25 (7.49)	28 (8.38)
97	BJP	411 (53.45)	INC	178 (23.15)	233 (30.3)	AGP	78 (10.14)	102 (13.26)
98	BJP	332 (53.55)	INC	159 (25.65)	173 (27.9)	AIUDF	70 (11.29)	59 (9.52)
99	BJP	307 (63.56)	INC	92 (19.05)	215 (44.51)	AGP	49 (10.14)	35 (7.25)
100	BJP	182 (45.96)	INC	132 (33.33)	50 (12.63)	AGP	51 (12.88)	31 (7.83)
101	BJP	540 (53.36)	INC	207 (20.45)	333 (32.91)	AIUDF	175 (17.29)	90 (8.89)
102	BJP	491 (63.93)	INC	118 (15.36)	373 (48.57)	IND (SB)	114 (14.84)	45 (5.86)
103	BJP	714 (72.41)	INC	162 (16.43)	552 (55.98)	AIUDF	62 (6.29)	48 (4.87)
104	BJP	327 (60.78)	IND (SB)	77 (14.31)	250 (46.47)	INC	69 (12.83)	65 (12.08)
105	BJP	392 (61.06)	INC	123 (19.16)	269 (41.9)	AGP	46 (7.17)	81 (12.62)

Contd....

Socio-Economic Amenities - Rural

Access to Education Facilities

Particulars	Number of Villages (% of Population)				
	Available	Not Available	If Not Available (Distance of Nearest Facility)		
			A	B	C
Govt. Primary School	230 (99)	11 (1)	8 (0)	0 (0)	0 (0)
Private Primary School	76 (34)	165 (66)	0 (0)	0 (0)	0 (0)
Govt. Middle School	129 (68)	112 (32)	74 (15)	6 (2)	0 (0)
Private Middle School	33 (18)	208 (82)	3 (1)	0 (0)	0 (0)
Govt. Secondary School	51 (33)	190 (67)	133 (45)	31 (9)	11 (4)
Private Secondary School	16 (12)	225 (88)	3 (1)	0 (0)	0 (0)
Govt. Senior Secondary School	9 (7)	232 (93)	88 (43)	104 (38)	33 (10)
Private Senior Secondary School	0 (0)	241 (100)	5 (2)	2 (0)	0 (0)
Govt. Arts and Science Degree College	3 (2)	238 (98)	35 (16)	108 (40)	74 (32)
Private Arts and Science Degree College	0 (0)	241 (100)	7 (6)	13 (4)	1 (0)
Govt. Engineering College	0 (0)	241 (100)	0 (0)	0 (0)	241 (100)
Private Engineering College	0 (0)	241 (100)	0 (0)	0 (0)	0 (0)
Govt. Medicine College	0 (0)	241 (100)	0 (0)	0 (0)	240 (99)
Private Medicine College	0 (0)	241 (100)	0 (0)	0 (0)	1 (1)
Govt. Management Institute	0 (0)	241 (100)	0 (0)	0 (0)	241 (100)
Private Management Institute	0 (0)	241 (100)	0 (0)	0 (0)	0 (0)
Govt. Polytechnic	0 (0)	241 (100)	0 (0)	0 (0)	236 (99)
Private Polytechnic	0 (0)	241 (100)	0 (0)	0 (0)	0 (0)
Govt. Vocational Training School/ITI	0 (0)	241 (100)	0 (0)	1 (0)	221 (88)
Private Vocational Training School/ITI	0 (0)	241 (100)	0 (0)	1 (1)	13 (9)
Govt. Non Formal Training Centre	0 (0)	241 (100)	1 (0)	14 (5)	218 (92)
Private Non Formal Training Centre	0 (0)	241 (100)	0 (0)	0 (0)	2 (2)
Govt. School For Disabled	1 (0)	240 (100)	12 (4)	31 (18)	165 (65)
Private School For Disabled	0 (0)	241 (100)	13 (4)	3 (2)	7 (4)
Government Others	0 (0)	241 (100)	1 (0)	0 (0)	0 (0)
Private Others	0 (0)	241 (100)	11 (4)	2 (1)	0 (0)

Note : Distance A : Less than 5 km; B : Between 5-10 km; C : 10+ km.; Source : Data Analysis is based on 2011 Census.

DISCLAIMER

The Terms of Use and Disclaimer of Datanet India Private Limited (hereinafter referred to as "Datanet") for use of this analysis report of **Naoboicha Assembly Constituency (Naoboicha Vidhan Sabha)** :-

1. **Assembly Factbook™** is a Registered Trade Mark owned by Datanet.
2. All the maps are sketched and graphical representation only and have not been drawn to the scale and also not to represent the actual geographical area or boundary of the unit.
3. The data for the aforesaid analysis is based on authentic sources and has been culled from the various publications of Census, CSO and NSSO for district and block level data, various central and state government departments, Central & State Elections Commissions and the concerned Returning Officers' releases, Electoral Rolls, Election results and allied publications, internal assessment, surveys, estimates and analysis. Therefore, certain adjustment of data at micro level may have been done to arrive closer to the macro data.
4. Data have been provided on an "As Is" and "As AVAILABLE" basis
5. The colours shown in the maps or diagram and charts of a particular party, alliance or AC are indicative and do not represent them.
6. This publication which includes maps, sheets, graphs and data would be the property under copyright of Datanet only. The user may use these for its internal study, analysis and research purposes. It's public display, re-selling or any commercial uses by the user are not allowed.
7. Datanet has taken due care and caution in compilation and processing of data and allied information, but does not guarantee the accuracy, adequacy or completeness of any information/analysis and will be not responsible for any errors or omissions or for the results obtained from the use of such information/analysis.
8. All the contents for the publication have been culled from various authentic sources and Datanet reasonably believes such sources to be reliable, but does not make any representations, express or implied as to the accuracy or fitness of use of such information. The information or contents of the information/analysis do not constitute advice and should not be relied upon in making (or refraining from making) any decision. Any reliance placed upon the information provided by Datanet is the sole responsibility and strictly at the user's risk.
9. In no event will Datanet be liable for any damages (including, without limitation, damages for loss of business projects, or loss of profits) arising in contract, tort or otherwise from the use of or inability to use any of its contents, or from any action taken (or refrained from being taken) as a result of using the analysis or any of its contents. Datanet its directors, owners, editors, officials, employees, distributor and agents or any associate will not be liable for any errors in the information contained or any consequences arising from the use of the contents of the provided information/analysis.
10. If any provision of these terms and conditions is held invalid or illegal or unenforceable for any reason by any court of competent jurisdiction, such provision shall be severed and the remainder of provisions of the terms and conditions shall continue in full force and effect as if the Term of Use had been executed with the invalid, illegal or unenforceable provision eliminated.
11. If there are any discrepancies in the information provided, please bring it to attention of Datanet for suitable rectification measures.

Buy Online This Complete Book At
Datanet India eBooks Store

www.indiastatpublications.com

or go directly at

[http://www.indiastatpublications.com/
Assembly_factbook/Assam/Lakhimpur/ Naoboicha](http://www.indiastatpublications.com/Assembly_factbook/Assam/Lakhimpur/Naoboicha)

 **indiastat**elections

