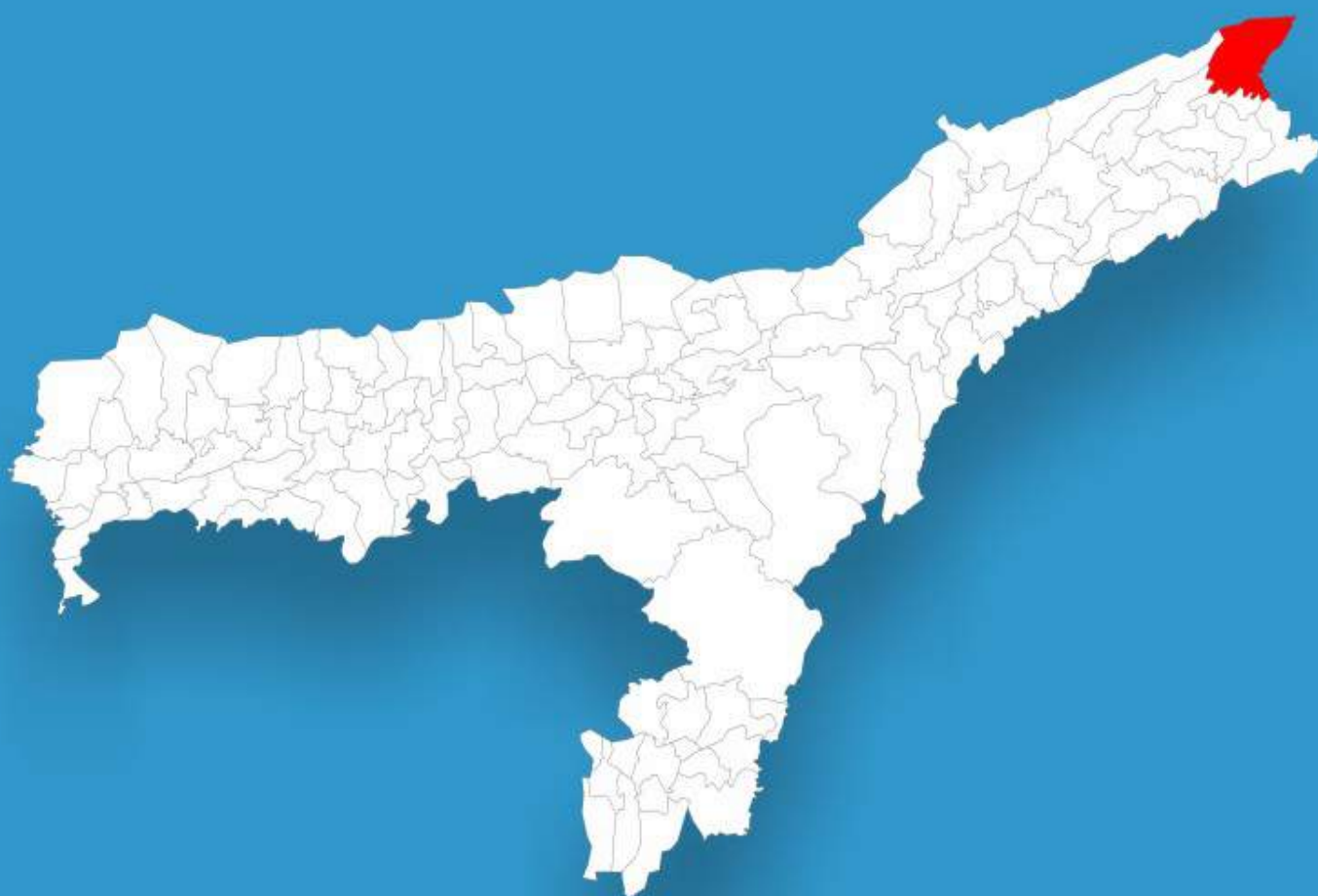




Assam

# Assembly Factbook™

Sadiya Assembly Constituency



Key Electoral Data of Sadiya  
Assembly Constituency (Vidhan Sabha)

Assam

# Assembly Factbook™

Sadiya Assembly Constituency



Sadiya Vidhan Sabha

## **Editor & Director**

Dr. R.K. Thukral

## **Research Editor**

Dr. Shafeeq Rahman

## **Compiled, Researched and Published by Datanet India Pvt. Ltd.**

D-100, 1st Floor,

Okhla Industrial Area, Phase-I,  
New Delhi- 110020.

Ph.: 91-11- 43580781-84

Email : support@indiastatpublications.com

Website : www.indiastatelections.com

## **Online Book Store :**

www.indiastatpublications.com

**Report No. :** AFB/AS-126-0123

**ISBN :** 978-93-5313-422-8

**First Edition :** January, 2018

**Sixth Updated Edition :** January, 2023

**Price :** Rs. 11500/-

US\$ 310

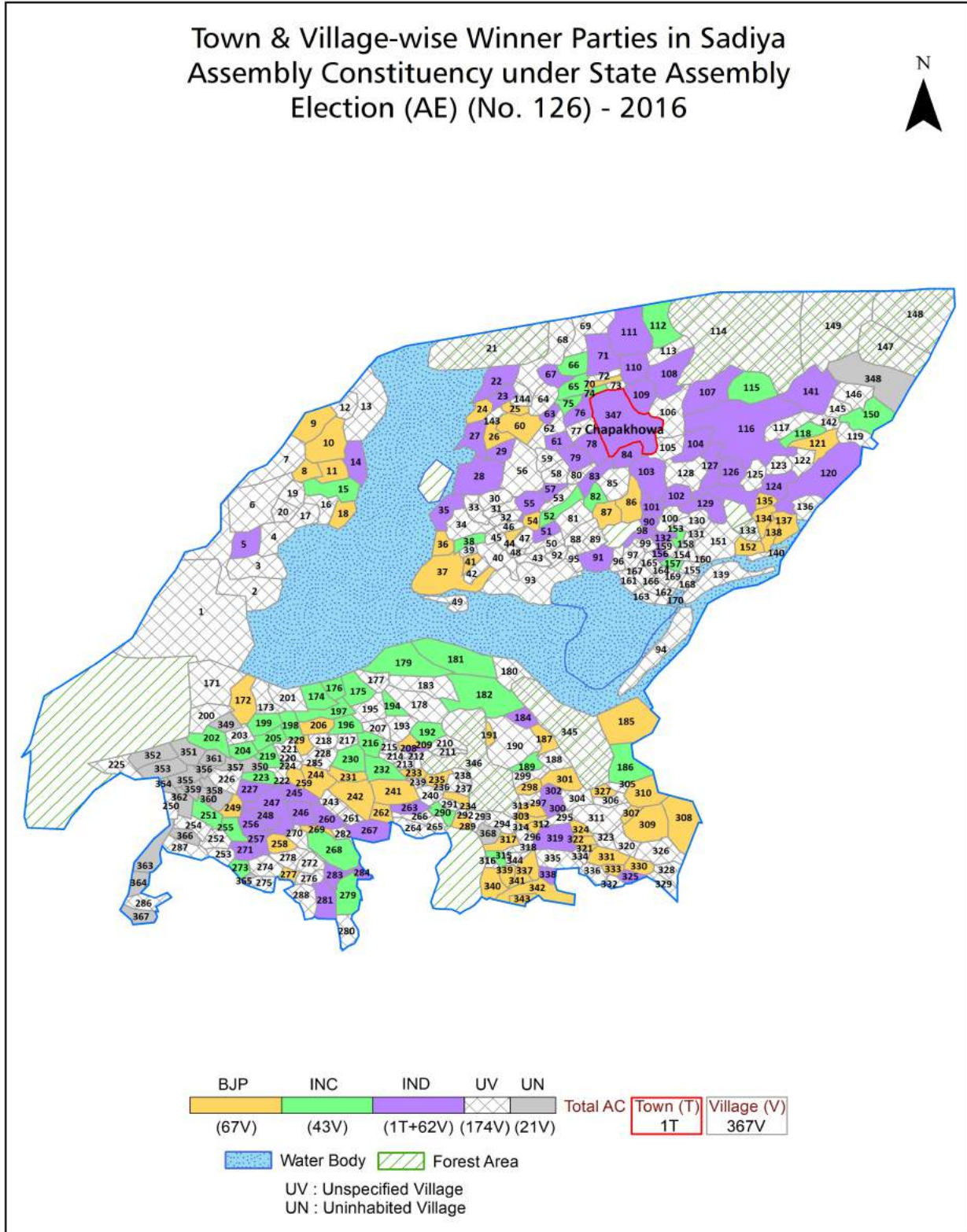
## **© Datanet India Pvt. Ltd.**

All rights reserved. No part of this book may be reproduced, stored in a retrieval system or transmitted in any form or by any means, mechanical photocopying, photographing, scanning, recording or otherwise without the prior written permission of the publisher. Please refer to Disclaimer at page no. 176 for the use of this publication.

Printed in India

No.	Particulars	Page No.
	<b>Introduction</b>	
1	Assembly Constituency -(Vidhan Sabha) at a Glance   Features of Assembly as per Delimitation Commission of India (2008)	1-2
	<b>Location and Political Maps</b>	
2	Location Map   Boundaries of Assembly Constituency -(Vidhan Sabha) in District   Boundaries of Assembly Constituency under Parliamentary Constituency -(Lok Sabha)   Town & Village-wise Winner Parties- 2021, 2019, 2016, 2014, 2011 and 2009	3-10
	<b>Administrative Setup (2011)</b>	
3	District   Sub-district   Towns   Villages   Inhabited Villages   Uninhabited Villages   Village Panchayat   Intermediate Panchayat	11-28
	<b>Demographics (2011)</b>	
4	Population   Households   Rural/Urban Population   Towns and Villages by Population Size   Sex Ratio (Total & 0-6 Years)   Religious Population   Social Population   Literacy Rate	29-30
	<b>Electoral Features</b>	
5	Important Dates of Last Elections Held   Electors by Gender   Service Electors   Voters   Voters Turnout   Polling Stations & Average Number of Electors per Polling Station   Electors by Age Group   Present Elected Representatives	31-36
	<b>Historical Summary Election Results</b>	
6	Vote Share of Major Parties   Winning Margin (Number & Percentage)   Polarity of Parties   Summary Result of Assembly Segment of Parliamentary Elections 2019, 2014, 2009, 2004 and 1999   Summary Result of Assembly Elections 2021, 2016, 2011, 2006, 2001, 1996, 1991, 1985, 1983 and 1978	37-55
	<b>Polling Station Level Election Results</b>	
7	Name and Number of Polling Station 2021, 2019, 2016, 2014, 2011 and 2009   Polling Station-wise Electors, Voters & Voters Turnout 2021, 2019, 2016, 2014, 2011 and 2009   Polling Station wise Elections Results 2021, 2019, 2016, 2014, 2011 and 2009	56-155
	<b>Share of Assembly Constituency</b>	
8	Share of Assembly Constituency -(Vidhan Sabha) in State, District and Parliamentary Constituency -(Lok Sabha)	156
	<b>Socio-Economic Amenities (2011)</b>	
9	Access to Administrative Units   Agricultural, Manufacturing and Industrial Commodities   Demographic Indicators   Education   Health & Manpower   Drinking Water Supply   Sanitation   Entertainment and Recreations Infrastructure   Power   Food Allocation Distribution and Marketing of Agriculture Commodities Infrastructure   Transport and Road Infrastructure   Communication   Banking and Financial Services   Land Use   Irrigation Source	158-172
10	<b>Abbreviation &amp; Sources</b>	174
11	<b>Disclaimer</b>	176

Location & Political Map



## Administrative Setup

### List of Village Panchayat & Intermediate Panchayat (Block) Name - 2011

Village Name	Village Panchayat Name	Intermediate Panchayat Name
(Upar)Sisini N.C.	-	Saikhowa
1 No. Bishnupur	Rajgarh	Sadiya
1 No. Bishnupur Pohukhowa	Rajgarh	Sadiya
1 No. Chapakhowa	Nagaon	Sadiya
1 No. Rampur Megela	Rajgar	Sadiya
1 No.Bacha Gaon	Na Sadiya	Sadiya
1 No.Boiragi Math	Na Sadiya	Sadiya
1 No.Borgorah Assamiya	Buraburi	Sadiya
1 No.Kundil	Kundil	Sadiya
1 No.Santipur	Shantipur	Sadiya
2 No. Bacha Gaon	Na Sadiya	Sadiya
2 No. Bishnupur Pohukhowa	Rajgarh	Sadiya
2 No. Chillling	Amorpur	Sadiya
2 No. Kundil	Kundil	Sadiya
2 No. Muluk Chapori	Kundil	Sadiya
2 No.Bishnupur Bargohain	Rajgarh	Sadiya
2 No.Boiragimath	Na Sadiya	Sadiya
2 No.Borgorah Assamiya	Buraburi	Sadiya
2 No.Chapakhowa	Nagaon	Sadiya
2 No.Gohain Gaon	Na Sadiya	Sadiya
2 No.Lakhimpuriya	Na Sadiya	Sadiya
2 No.Rampur Megela	Rajgar	Sadiya
2 No.Santipur	Shantipur	Sadiya
3 Mile	-	Sadiya
3 No.Borgorah Assamiya	Buraburi	Sadiya
3 No.Santipur	Shantipur	Sadiya
4 Mile	-	Sadiya
4 No.Santipur	Shantipur	Sadiya
Adarsha Deori	Ambikapur	Sadiya

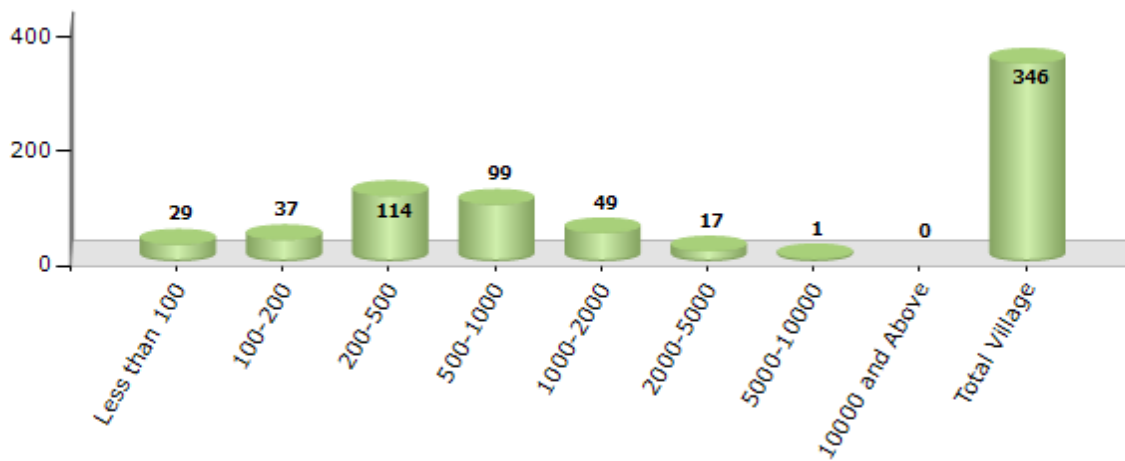
Contd....

## Demographics

### Number of Villages by Population Size - 2011

Less than 100	100-200	200-500	500-1000	1000-2000	2000-5000	5000-10000	10000 and Above	Total Village
29	37	114	99	49	17	1	0	346

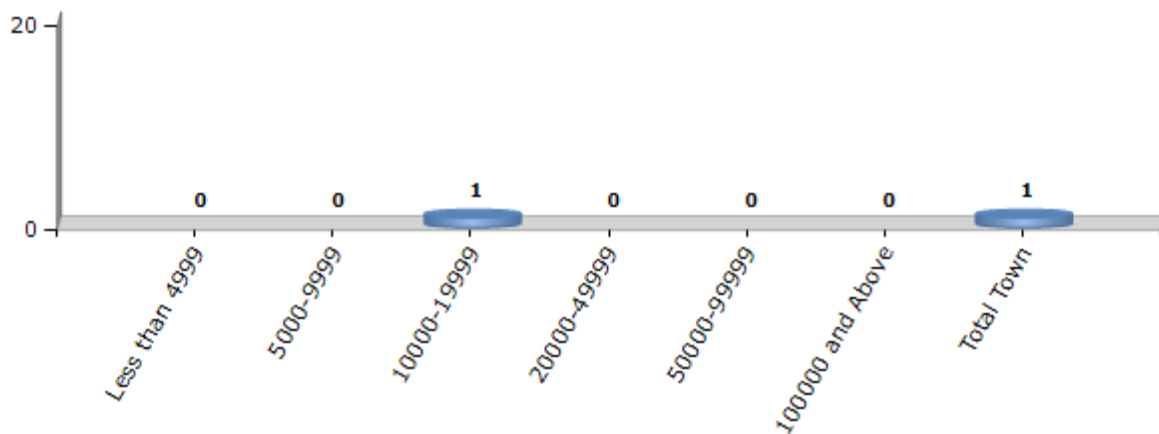
Number of Villages by Population Size - 2011



### Number of Towns by Population Size - 2011

Less than 4999	5000-9999	10000-19999	20000-49999	50000-99999	100000 and Above	Total Town
0	0	1	0	0	0	1

Number of Towns by Population Size - 2011

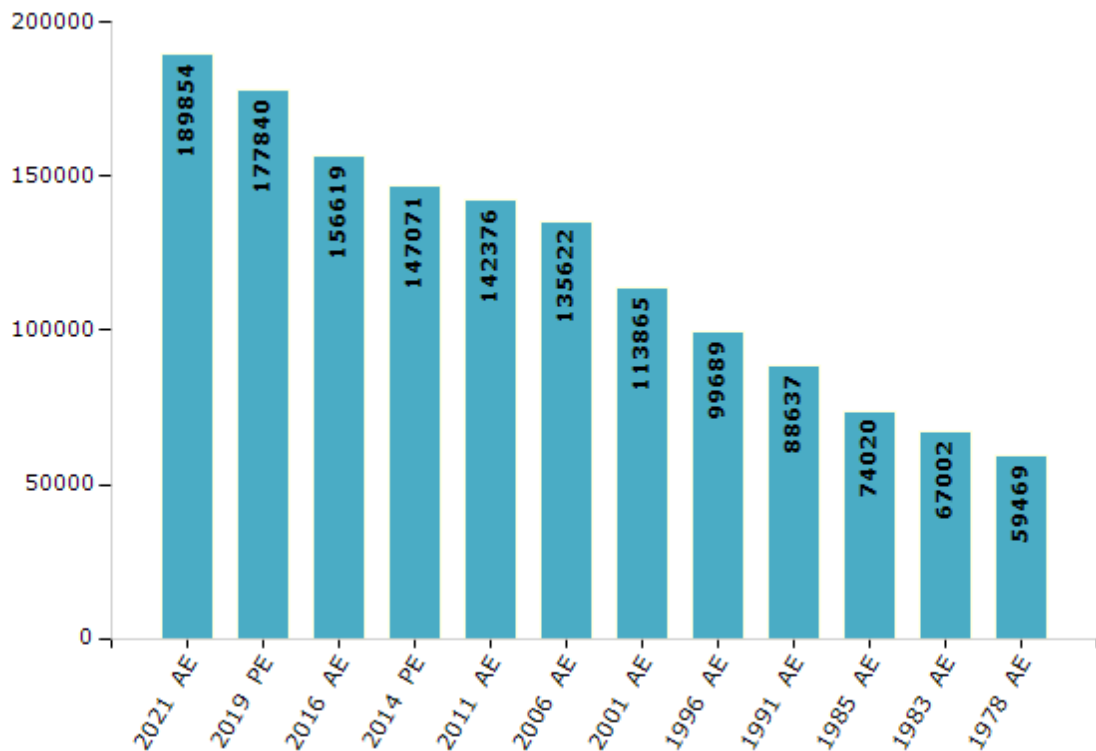


## Electoral Features

### Electors by Male & Female

Year	Male	Female	Others	Total	Year	Male	Female	Others	Total
2021 AE	96511	93340	3	189854	1996 AE	52332	47357	-	99689
2019 PE	91164	86674	2	177840	1991 AE	47573	41064	-	88637
2016 AE	80835	75784	0	156619	1985 AE	39462	34558	-	74020
2014 PE	75799	71272	0	147071	1983 AE	35553	31449	-	67002
2011 AE	73290	69086	0	142376	1978 AE	31634	27835	-	59469
2009 PE	-	-	-	-	1972 AE	-	-	-	-
2006 AE	70106	65516	-	135622	1967 AE	-	-	-	-
2004 PE	-	-	-	-	1962 AE	-	-	-	-
2001 AE	59592	54273	-	113865	1957 AE	-	-	-	-
1999 PE	-	-	-	-	1952 AE	-	-	-	-

Number of Electors



Note : AE : Assembly Election, PE : Assembly Segment of Parliamentary Election

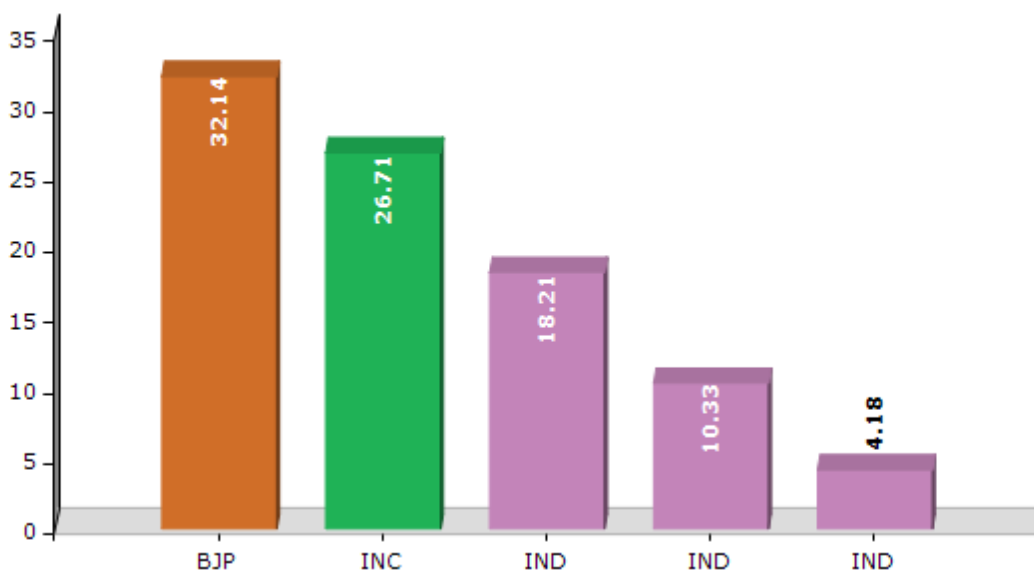


## Historical Summary Election Results

### Summary Result of Assembly Election - 2016

Candidate Name	Party	Votes	Votes %
Bolin Chetia	BJP	38845	32.14
Birinchi Neog	INC	32279	26.71
Lakhin Chandra Chetia	IND	22005	18.21
Dindayal Verma	IND	12481	10.33
Tikendra Thapa	IND	5047	4.18
Drona Charingia Phukan	CPM	2310	1.91
Biswanath Baruah	IND	1430	1.18
Shrikumar Dohutia	IND	1264	1.05
Anup Pratim Borbaruah	NCP	846	0.7
Bulbul Gowala	IND	783	0.65
Ramen Borgohain	IND	758	0.63
Lalit Deori	IND	756	0.63
	NOTA	2044	1.69

Votes Percentage of Top Parties - 2016



## Polling Station Level Election Results

### Number and Name of Polling Stations (PS) (2016)

Number of Polling Stations	Name of Polling Stations	Number of Polling Stations	Name of Polling Stations
1	Takajan Govt. L.P. School	22	Buraburi Sal M.E. School (L/W)
2	Lakhimi Pather Govt. L.P. School	23	Na-Tarani L.P. School
3	Padum Pukhuri L.P. School	24	Naharbari L.P. School
4	Jyotish Nagar L.P. School	25	Assomiya Borgorah L.P. School
5	Kapow Pather L.P. School	26	Betoni Borpathar L.P. School
6	No. 2 Santipur Govt. L.P. School (R/W)	27	Borpukhuri Parijat Lp School
7	No. 2 Santipur Govt. L.P. School (L/W)	28	No. Chapakhowa Town L.P. School
8	6 No. Shantipur L.P. School	29	Chapakhowa Town M.E. School
9	Jawaharlal Neheru Hindi L.P. School (R/W)	30	Sadiya Govt. H.S. School (R/W)
10	Swahid Bharat Bhumij M.E. School	31	Sadiya Govt. H.S. School (L/W)
11	Jawaharlal Neheru Hindi L.P. School (L/W)	32	Sadiya Govt. H.S. School (M/W)
12	Borgora Miri Govt. L.P. School (R/W)	33	Chapakhowa Town Govt. L.P. (R/W)
13	Borgora Miri Govt. L.P. School (L/W)	34	Chapakhowa Town Govt. L.P. (L/W)
14	Majuli Janata L.P. School	35	Patidoi Nagaon L.P. School
15	Tarani Parijat L.P. School	36	Chapakhowa Gaon L.P. School
16	Dikrong Gaon L.P. School	37	Rajgarh Govt. L.P. School
17	Ratanpur M.E. School	38	Mugal Pur L.P. School
18	Deopani Gohain Gaon L.P. School	39	Bishnupur Pahukhuwa L.P. School
19	Bhabanigarh L.P. School	40	Bishnupur Borgohain L.P. School
20	Daragaon L.P. School	41	Godadhar Buragohain L.P. School
21	Buraburi Sal M.E. School (R/W)	42	Duponi Bargaon L.P. School

Contd....

## Polling Station Level Election Results

### Polling Station-wise Votes Secured by Overall Top Five Parties in Sadiya Assembly in Assembly Election (AE) under Lakhimpur Parliamentary Constituency in Assam (2016)

Number of Polling Station	Winner - Bolin Chetia (BJP)	Runner-up - Birinchi Neog (INC)	3rd - Lakhin Chandra Chetia (IND)	4th - Dindayal Verma (IND)	5th - Tikendra Thapa (IND)	NOTA	Other	Total Votes Secured
36	108	65	215	3	129	1	36	557
37	102	95	366	9	2	11	48	633
38	90	317	200	6	59	2	27	701
39	78	44	321	12	4	1	30	490
40	102	285	206	4	23	4	45	669
41	193	74	290	21	2	10	109	699
42	142	101	459	19	38	8	90	857
43	125	89	321	5	2	5	67	614
44	82	40	393	25	0	6	39	585
45	238	208	154	40	35	12	76	763
46	122	168	65	34	127	6	19	541
47	397	276	109	56	15	10	59	922
48	305	145	135	38	152	17	55	847
49	135	122	83	11	126	6	21	504
50	214	109	83	16	15	4	13	454
51	110	155	96	6	155	8	29	559
52	135	80	567	4	4	10	66	866
53	146	136	124	3	117	7	31	564
54	167	160	109	15	56	11	19	537
55	15	5	208	1	1	5	14	249
56	191	17	240	7	5	14	46	520
57	50	94	168	5	45	8	48	418
58	327	194	363	5	24	8	57	978
59	111	225	208	8	35	5	41	633
60	152	123	129	6	2	5	16	433
61	87	59	619	5	0	6	41	817
62	51	49	300	15	11	2	34	462
63	127	106	438	5	6	2	23	707
64	100	288	326	28	4	19	40	805
65	92	178	203	41	33	5	44	596
66	95	122	171	43	34	3	30	498
67	144	258	102	16	17	13	28	578
68	90	74	36	28	23	4	17	272
69	166	136	83	17	21	7	34	464
70	234	65	81	72	13	7	39	511

Contd....

## Polling Station Level Election Results

### Winner, Runner-up and 3rd Party Position & Winning Margin According to Polling Stations in Sadiya Assembly in Assembly Election (AE) under Lakhimpur Parliamentary Constituency in Assam (2016)

Polling Station Number	Winner Party	Winner Votes (%)	Runner-up Party	Runner-up Votes (%)	Winning Margin Votes (%)	Third Party	Third Party Votes (%)	Other Votes (%)
71	IND (LCC)	197 (31.02)	INC	145 (22.83)	52 (8.19)	BJP	120 (18.9)	173 (27.24)
72	INC	157 (29.9)	IND (TT)	129 (24.57)	28 (5.33)	BJP	96 (18.29)	143 (27.24)
73	IND (LCC)	348 (53.46)	BJP	173 (26.57)	175 (26.89)	INC	62 (9.52)	68 (10.45)
74	BJP	295 (53.06)	IND (LCC)	176 (31.65)	119 (21.41)	INC	41 (7.37)	44 (7.91)
75	BJP	261 (41.04)	INC	152 (23.9)	109 (17.14)	IND (LCC)	87 (13.68)	136 (21.38)
76	BJP	172 (28.91)	IND (DV)	144 (24.2)	28 (4.71)	IND (LCC)	128 (21.51)	151 (25.38)
77	IND (LCC)	157 (31.34)	INC	111 (22.16)	46 (9.18)	BJP	92 (18.36)	141 (28.14)
78	BJP	404 (43.35)	INC	226 (24.25)	178 (19.1)	IND (LCC)	172 (18.45)	130 (13.95)
79	IND (LCC)	298 (51.38)	INC	137 (23.62)	161 (27.76)	IND (BB)	56 (9.66)	89 (15.34)
80	IND (LCC)	389 (71.77)	BJP	53 (9.78)	336 (61.99)	INC	40 (7.38)	60 (11.07)
81	IND (LCC)	241 (62.27)	BJP	81 (20.93)	160 (41.34)	INC	32 (8.27)	33 (8.53)
82	IND (LCC)	261 (63.04)	BJP	79 (19.08)	182 (43.96)	INC	50 (12.08)	24 (5.8)
83	IND (LCC)	425 (75.49)	BJP	65 (11.55)	360 (63.94)	IND (DV)	14 (2.49)	59 (10.48)
84	BJP	224 (38.96)	INC	216 (37.57)	8 (1.39)	IND (DV)	70 (12.17)	65 (11.3)
85	BJP	231 (42.39)	INC	174 (31.93)	57 (10.46)	IND (DV)	57 (10.46)	83 (15.23)
86	BJP	248 (44.29)	INC	145 (25.89)	103 (18.4)	IND (LCC)	88 (15.71)	79 (14.11)
87	BJP	215 (60.91)	IND (DV)	64 (18.13)	151 (42.78)	INC	55 (15.58)	19 (5.38)
88	IND (LCC)	88 (29.14)	INC	72 (23.84)	16 (5.3)	BJP	60 (19.87)	82 (27.15)
89	INC	176 (39.46)	BJP	149 (33.41)	27 (6.05)	IND (LCC)	49 (10.99)	72 (16.14)
90	BJP	181 (29.82)	IND (LCC)	147 (24.22)	34 (5.6)	IND (DV)	146 (24.05)	133 (21.91)
91	IND (LCC)	196 (48.76)	BJP	122 (30.35)	74 (18.41)	INC	19 (4.73)	65 (16.17)
92	IND (DV)	345 (44.92)	BJP	236 (30.73)	109 (14.19)	INC	131 (17.06)	56 (7.29)
93	BJP	329 (50.31)	INC	107 (16.36)	222 (33.95)	IND (DV)	99 (15.14)	119 (18.2)
94	INC	246 (38.26)	BJP	182 (28.3)	64 (9.96)	IND (DV)	140 (21.77)	75 (11.66)
95	IND (DV)	109 (49.55)	INC	84 (38.18)	25 (11.37)	BJP	18 (8.18)	9 (4.09)
96	IND (DV)	17 (42.5)	INC	15 (37.5)	2 (5)	BJP	3 (7.5)	5 (12.5)
97	INC	390 (49.68)	BJP	208 (26.5)	182 (23.18)	IND (DV)	110 (14.01)	77 (9.81)
98	INC	303 (34.99)	BJP	293 (33.83)	10 (1.16)	IND (DV)	124 (14.32)	146 (16.86)
99	INC	356 (48.83)	BJP	187 (25.65)	169 (23.18)	IND (DV)	87 (11.93)	99 (13.58)
100	INC	293 (43.67)	BJP	251 (37.41)	42 (6.26)	IND (DV)	77 (11.48)	50 (7.45)
101	INC	195 (56.03)	BJP	100 (28.74)	95 (27.29)	IND (DV)	22 (6.32)	31 (8.91)
102	INC	252 (36.21)	BJP	213 (30.6)	39 (5.61)	IND (DV)	165 (23.71)	66 (9.48)
103	INC	402 (44.18)	BJP	274 (30.11)	128 (14.07)	IND (DV)	162 (17.8)	72 (7.91)
104	INC	326 (51.99)	BJP	209 (33.33)	117 (18.66)	IND (DV)	44 (7.02)	48 (7.66)
105	BJP	235 (46.08)	IND (DV)	127 (24.9)	108 (21.18)	INC	117 (22.94)	31 (6.08)

Contd....

## Socio-Economic Amenities - Rural

### Access to Education Facilities

Particulars	Number of Villages (% of Population)				
	Available	Not Available	If Not Available (Distance of Nearest Facility)		
			A	B	C
Govt. Primary School	298 (96)	48 (4)	22 (1)	4 (0)	0 (0)
Private Primary School	53 (20)	293 (80)	0 (0)	0 (0)	0 (0)
Govt. Middle School	102 (42)	244 (58)	148 (34)	60 (15)	10 (2)
Private Middle School	15 (9)	331 (91)	2 (0)	1 (0)	1 (0)
Govt. Secondary School	43 (21)	303 (79)	153 (38)	88 (23)	28 (5)
Private Secondary School	20 (12)	326 (88)	10 (2)	0 (0)	1 (0)
Govt. Senior Secondary School	6 (5)	340 (95)	56 (20)	132 (35)	150 (39)
Private Senior Secondary School	2 (2)	344 (98)	0 (0)	0 (0)	0 (0)
Govt. Arts and Science Degree College	0 (0)	346 (100)	18 (6)	87 (25)	235 (68)
Private Arts and Science Degree College	0 (0)	346 (100)	0 (0)	0 (0)	6 (1)
Govt. Engineering College	0 (0)	346 (100)	1 (0)	0 (0)	345 (100)
Private Engineering College	0 (0)	346 (100)	0 (0)	0 (0)	0 (0)
Govt. Medicine College	0 (0)	346 (100)	1 (0)	0 (0)	342 (99)
Private Medicine College	0 (0)	346 (100)	0 (0)	0 (0)	3 (0)
Govt. Management Institute	0 (0)	346 (100)	1 (0)	0 (0)	327 (96)
Private Management Institute	0 (0)	346 (100)	0 (0)	0 (0)	18 (4)
Govt. Polytechnic	0 (0)	346 (100)	1 (0)	0 (0)	190 (64)
Private Polytechnic	0 (0)	346 (100)	0 (0)	0 (0)	1 (0)
Govt. Vocational Training School/ITI	0 (0)	346 (100)	0 (0)	1 (0)	176 (62)
Private Vocational Training School/ITI	0 (0)	346 (100)	0 (0)	1 (0)	8 (1)
Govt. Non Formal Training Centre	0 (0)	346 (100)	0 (0)	2 (1)	173 (60)
Private Non Formal Training Centre	0 (0)	346 (100)	0 (0)	0 (0)	9 (2)
Govt. School For Disabled	0 (0)	346 (100)	0 (0)	0 (0)	179 (63)
Private School For Disabled	0 (0)	346 (100)	0 (0)	0 (0)	1 (0)
Government Others	0 (0)	346 (100)	0 (0)	0 (0)	4 (1)
Private Others	0 (0)	346 (100)	0 (0)	0 (0)	0 (0)

Note : Distance A : Less than 5 km; B : Between 5-10 km; C : 10+ km.; Source : Data Analysis is based on 2011 Census.

## DISCLAIMER

The Terms of Use and Disclaimer of Datanet India Private Limited (hereinafter referred to as "Datanet") for use of this analysis report of **Sadiya Assembly Constituency (Sadiya Vidhan Sabha)** :-

1. **Assembly Factbook™** is a Registered Trade Mark owned by Datanet.
2. All the maps are sketched and graphical representation only and have not been drawn to the scale and also not to represent the actual geographical area or boundary of the unit.
3. The data for the aforesaid analysis is based on authentic sources and has been culled from the various publications of Census, CSO and NSSO for district and block level data, various central and state government departments, Central & State Elections Commissions and the concerned Returning Officers' releases, Electoral Rolls, Election results and allied publications, internal assessment, surveys, estimates and analysis. Therefore, certain adjustment of data at micro level may have been done to arrive closer to the macro data.
4. Data have been provided on an "As Is" and "As AVAILABLE" basis
5. The colours shown in the maps or diagram and charts of a particular party, alliance or AC are indicative and do not represent them.
6. This publication which includes maps, sheets, graphs and data would be the property under copyright of Datanet only. The user may use these for its internal study, analysis and research purposes. It's public display, re-selling or any commercial uses by the user are not allowed.
7. Datanet has taken due care and caution in compilation and processing of data and allied information, but does not guarantee the accuracy, adequacy or completeness of any information/analysis and will be not responsible for any errors or omissions or for the results obtained from the use of such information/analysis.
8. All the contents for the publication have been culled from various authentic sources and Datanet reasonably believes such sources to be reliable, but does not make any representations, express or implied as to the accuracy or fitness of use of such information. The information or contents of the information/analysis do not constitute advice and should not be relied upon in making (or refraining from making) any decision. Any reliance placed upon the information provided by Datanet is the sole responsibility and strictly at the user's risk.
9. In no event will Datanet be liable for any damages (including, without limitation, damages for loss of business projects, or loss of profits) arising in contract, tort or otherwise from the use of or inability to use any of its contents, or from any action taken (or refrained from being taken) as a result of using the analysis or any of its contents. Datanet its directors, owners, editors, officials, employees, distributor and agents or any associate will not be liable for any errors in the information contained or any consequences arising from the use of the contents of the provided information/analysis.
10. If any provision of these terms and conditions is held invalid or illegal or unenforceable for any reason by any court of competent jurisdiction, such provision shall be severed and the remainder of provisions of the terms and conditions shall continue in full force and effect as if the Term of Use had been executed with the invalid, illegal or unenforceable provision eliminated.
11. If there are any discrepancies in the information provided, please bring it to attention of Datanet for suitable rectification measures.

**Buy Online This Complete Book At**  
**Datanet India eBooks Store**

[www.indiastatpublications.com](http://www.indiastatpublications.com)

or go directly at

[http://www.indiastatpublications.com/  
Assembly\\_factbook/Assam/Lakhimpur/ Sadiya](http://www.indiastatpublications.com/Assembly_factbook/Assam/Lakhimpur/Sadiya)

 **india**stat**elections**

