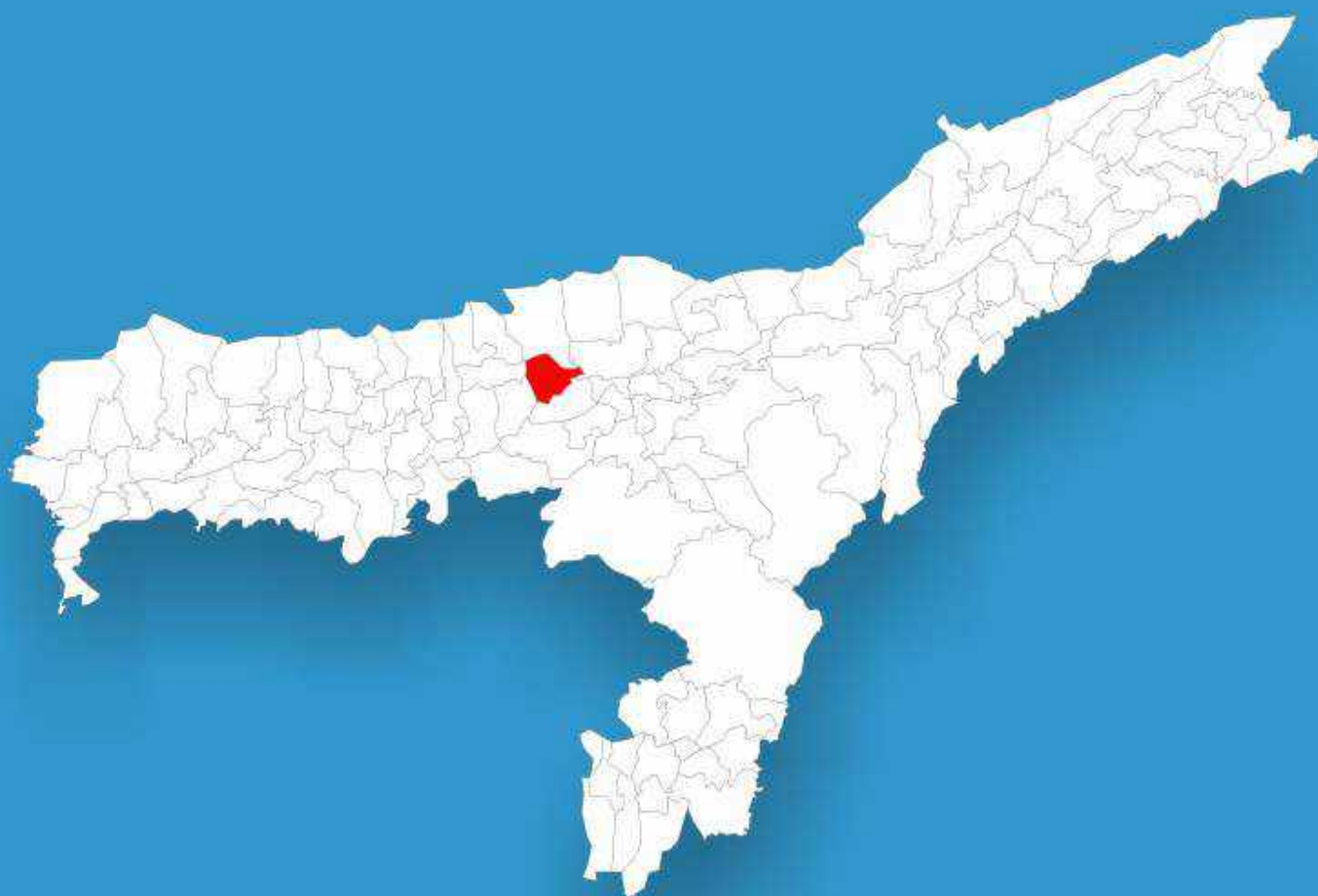




Assam

Assembly Factbook™

Dalgaon Assembly Constituency



Key Electoral Data of Dalgaon
Assembly Constituency (Vidhan Sabha)

Assam

Assembly Factbook™

Dalgaon Assembly Constituency



Dalgaon Vidhan Sabha

Editor & Director

Dr. R.K. Thukral

Research Editor

Dr. Shafeeq Rahman

Compiled, Researched and Published by Datanet India Pvt. Ltd.

D-100, 1st Floor,

Okhla Industrial Area, Phase-I,
New Delhi- 110020.

Ph.: 91-11- 43580781-84

Email : support@indiastatpublications.com

Website : www.indiastatelections.com

Online Book Store :

www.indiastatpublications.com

Report No. : AFB/AS-068-0125

ISBN : 978-93-5313-347-4

First Edition : January, 2018

Eighth Updated Edition : January, 2025

Price : Rs. 11500/-

US\$ 310

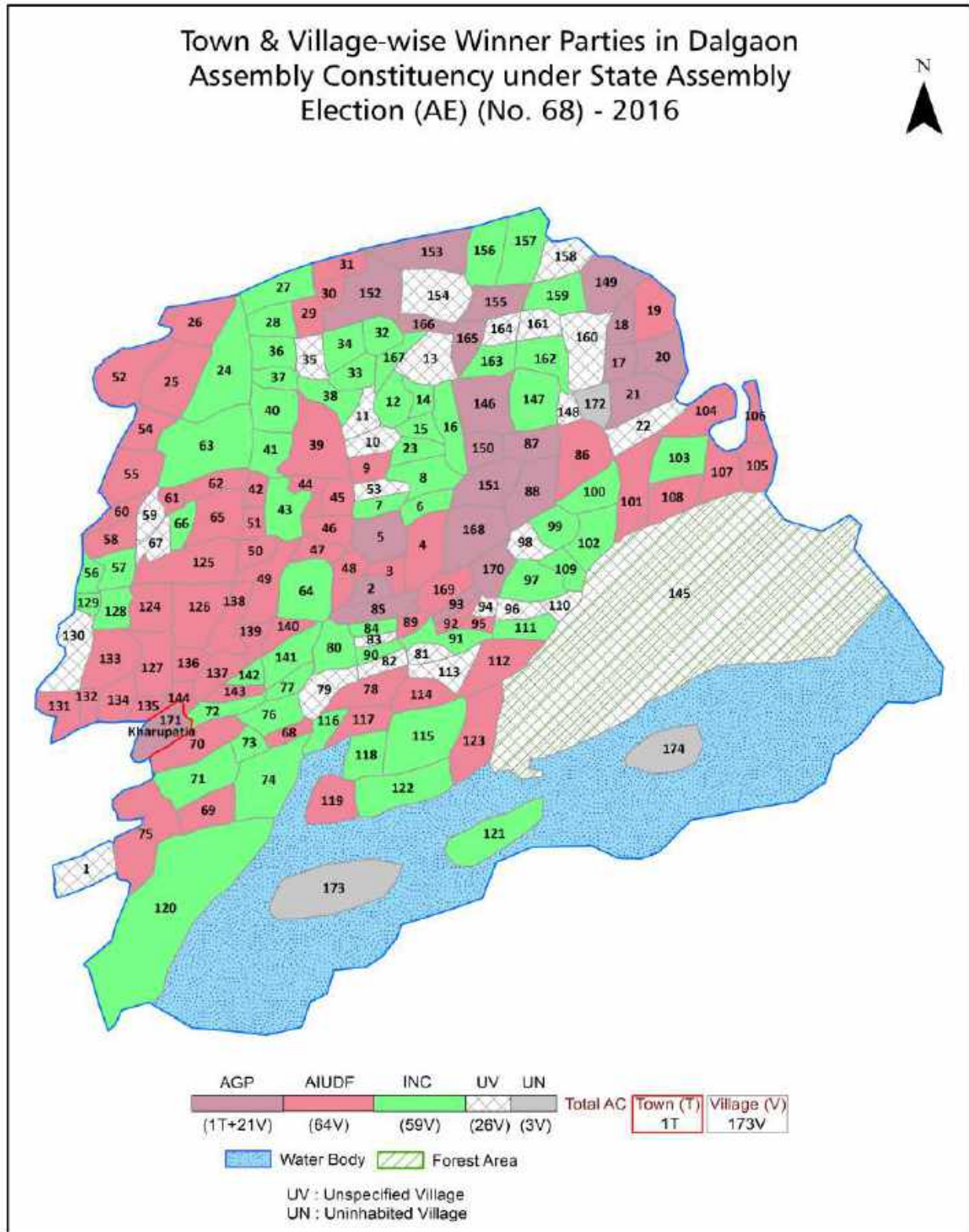
© Datanet India Pvt. Ltd.

All rights reserved. No part of this book may be reproduced, stored in a retrieval system or transmitted in any form or by any means, mechanical photocopying, photographing, scanning, recording or otherwise without the prior written permission of the publisher. Please refer to Disclaimer at page no. 181 for the use of this publication.

Printed in India

No.	Particulars	Page No.
	Introduction	
1	Assembly Constituency -(Vidhan Sabha) at a Glance Features of Assembly as per Delimitation Commission of India (2008)	1-2
	Location and Political Maps	
2	Location Map Boundaries of Assembly Constituency -(Vidhan Sabha in District Boundaries of Assembly Constituency under Parliamentary Constituency -(Lok Sabha) Town & Village-wise Winner Parties- 2024, 2021, 2019, 2016, 2014, 2011 and 2009	3-10
	Administrative Setup (2011)	
3	District Sub-district Towns Villages Inhabited Villages Uninhabited Villages Village Panchayat Intermediate Panchayat	11-20
	Demographics (2011)	
4	Population Households Rural/Urban Population Towns and Villages by Population Size Sex Ratio (Total & 0-6 Years) Religious Population Social Population Literacy Rate	21-22
	Electoral Features	
5	Important Dates of Last Elections Held Electors by Gender Service Electors Voters Voters Turnout Polling Stations & Average Number of Electors per Polling Station Electors by Age Group Present Elected Representatives	23-28
	Historical Summary Election Results	
6	Vote Share of Major Parties Winning Margin (Number & Percentage Polarity of Parties Summary Result of Assembly Segment of Parliamentary Elections 2024, 2019, 2014, 2009, 2004 and 1999 Summary Result of Assembly Elections 2021, 2016, 2011, 2006, 2001, 1996, 1991, 1985, 1983, 1978, 1972, 1967, 1962 and 1957	29-51
	Polling Station Level Election Results	
7	Name and Number of Polling Station 2024, 2021, 2019, 2016, 2014, 2011 and 2009 Polling Station-wise Electors, Voters & Voters Turnout 2024, 2021, 2019, 2016, 2014, 2011 and 2009 Polling Station wise Elections Results 2024, 2021, 2019, 2016, 2014, 2011 and 2009	52-160
	Share of Assembly Constituency	
8	Share of Assembly Constituency -(Vidhan Sabha) in State, District and Parliamentary Constituency -(Lok Sabha)	161
	Socio-Economic Amenities (2011)	
9	Access to Administrative Units Agricultural, Manufacturing and Industrial Commodities Demographic Indicators Education Health & Manpower Drinking Water Supply Sanitation Entertainment and Recreations Infrastructure Power Food Allocation Distribution and Marketing of Agriculture Commodities Infrastructure Transport and Road Infrastructure Communication Banking and Financial Services Land Use Irrigation Source	163-177
10	Abbreviation & Sources	179
11	Disclaimer	181

Location & Political Map



Administrative Setup

List of Village Panchayat & Intermediate Panchayat (Block) Name - 2011

Village Name	Village Panchayat Name	Intermediate Panchayat Name
Ai-Thanjhar	-	Bechimari (Part)
Alikhash	Biludia	Dolgaon-Sialmari
Alisinga Gaon	Bechimari	Bechimari (Part)
Alisinga Janghal	Baligaon	Bechimari (Part)
Badlichar	Shyampur	Dolgaon-Sialmari
Bagaribari NC	Shyampur	Dolgaon-Sialmari
Bagharbari	Golandi	Dolgaon-Sialmari
Bagichakash	Kopati	Bechimari (Part)
Bahabari	Bahabari	Dolgaon-Sialmari
Baligaon	Baligaon	Bechimari (Part)
Baraipara	-	Dolgaon-Sialmari
Baralimari N.C.	Syampiur	Dolgaon-Sialmari
Barangabari	Baruajhar	Dolgaon-Sialmari
Barjhar Grant	Bajhar	Bechimari (Part)
Barkur	Arimari	Dolgaon-Sialmari
Baruajhar	Bechimari	Bechimari (Part)
Baruajhar 1/2	1/2 Baruajhar	Dolgaon-Sialmari
Baruapara	Chakarabosti Khairakata	Bechimari (Part)
Batabari	-	Bechimari (Part)
Bechimari	Silbori	Bechimari (Part)
Bechimari	-	Dolgaon-Sialmari
Bechimari Jangle	Lalpool	Bechimari (Part)
Bhabapur	Kopati	Dolgaon-Sialmari
Bholabari	-	Bechimari (Part)
Bhotpukhuri	Fakirpara	Dolgaon-Sialmari
Bihdia	Bihudia	Dolgaon-Sialmari
Bijulibari	-	Bechimari (Part)
Bilpar	Shyanpur	Bechimari (Part)
Bongaligaon	-	Bechimari (Part)

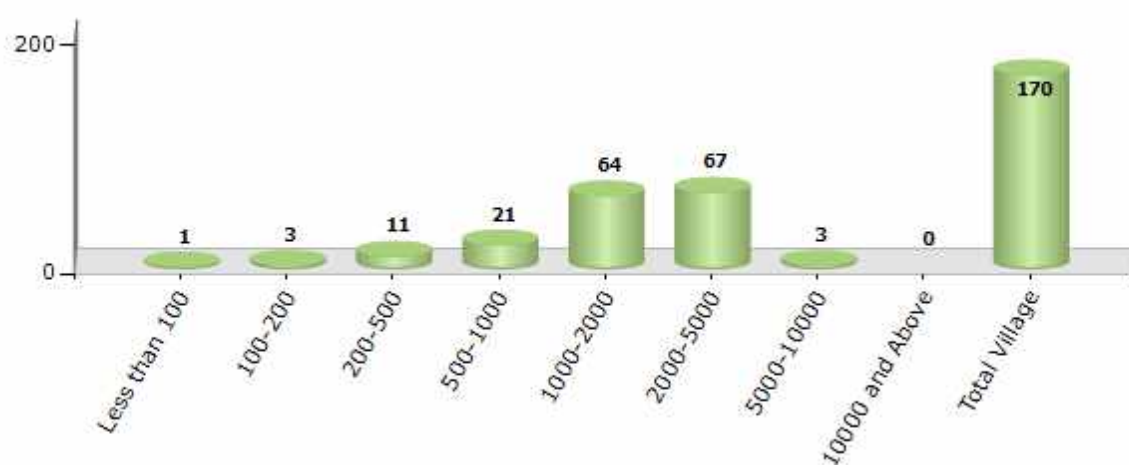
Contd....

Demographics

Number of Villages by Population Size - 2011

Less than 100	100-200	200-500	500-1000	1000-2000	2000-5000	5000-10000	10000 and Above	Total Village
1	3	11	21	64	67	3	0	170

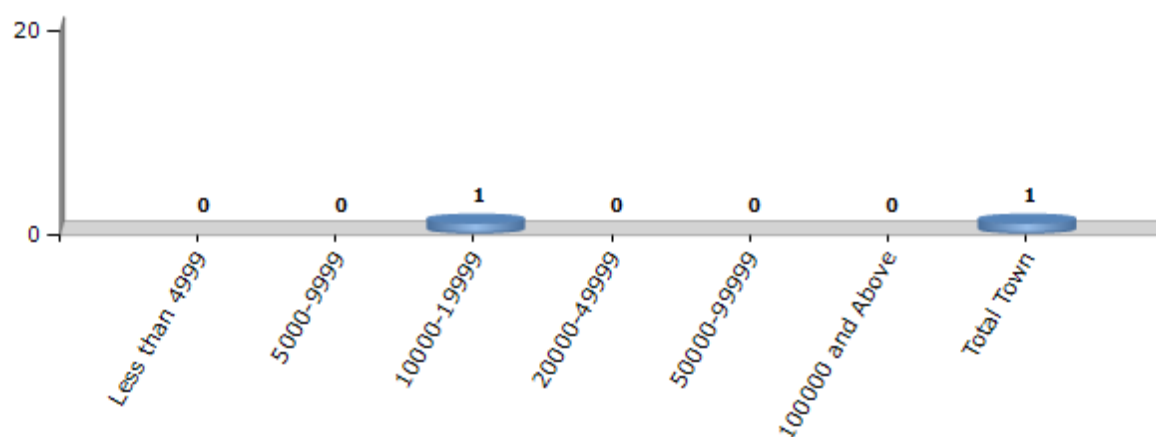
Number of Villages by Population Size - 2011



Number of Towns by Population Size - 2011

Less than 4999	5000-9999	10000-19999	20000-49999	50000-99999	100000 and Above	Total Town
0	0	1	0	0	0	1

Number of Towns by Population Size - 2011

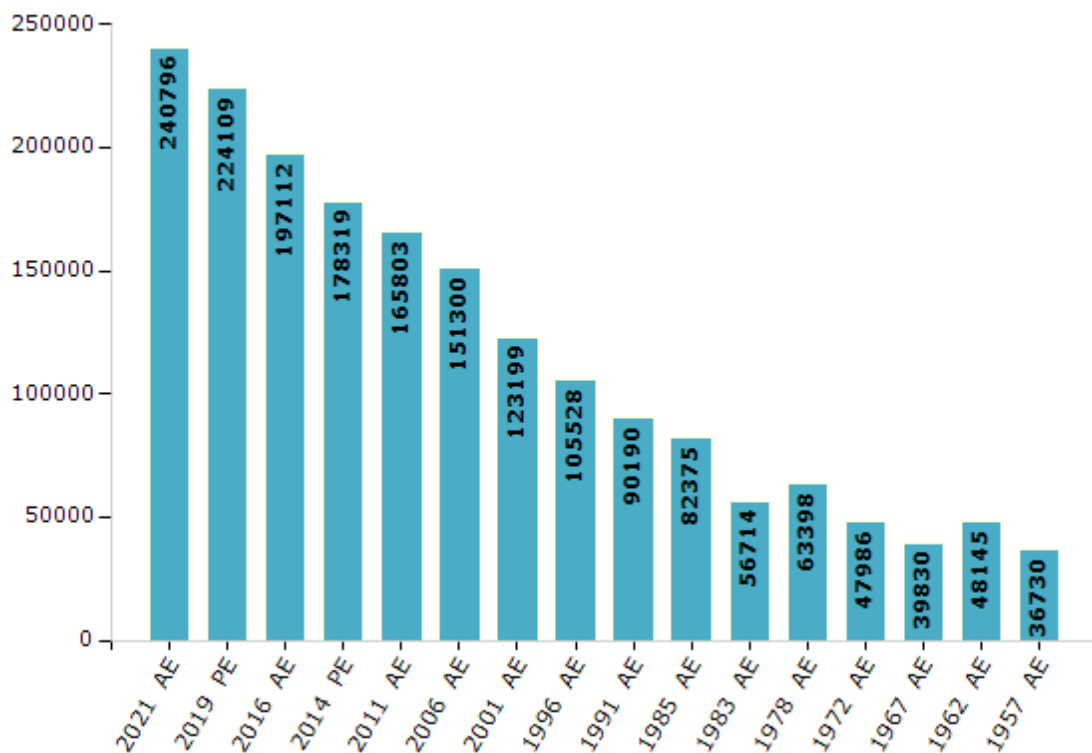


Electoral Features

Electors by Male & Female

Year	Male	Female	Others	Total	Year	Male	Female	Others	Total
2021 AE	122883	117907	6	240796	1996 AE	53892	51636	-	105528
2019 PE	114767	109336	6	224109	1991 AE	46486	43704	-	90190
2016 AE	101506	95606	0	197112	1985 AE	43569	38806	-	82375
2014 PE	92126	86193	0	178319	1983 AE	29386	27328	-	56714
2011 AE	85960	79843	0	165803	1978 AE	33337	30061	-	63398
2009 PE	-	-	-	-	1972 AE	25508	22478	-	47986
2006 AE	78148	73152	-	151300	1967 AE	-	-	-	39830
2004 PE	-	-	-	-	1962 AE	-	-	-	48145
2001 AE	62311	60888	-	123199	1957 AE	-	-	-	36730
1999 PE	-	-	-	-	1952 AE	-	-	-	-

Number of Electors



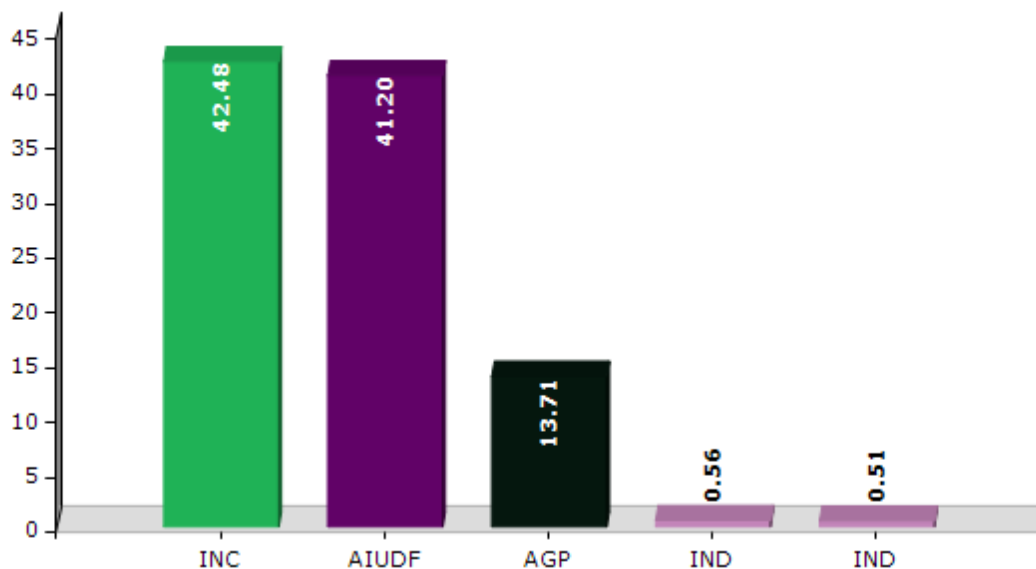
Note : AE : Assembly Election, PE : Assembly Segment of Parliamentary Election

Historical Summary Election Results

Summary Result of Assembly Election - 2016

Candidate Name	Party	Votes	Votes %
Ilias Ali	INC	76607	42.48
Mazibur Rahman	AIUDF	74287	41.2
Habibar Rahman	AGP	24714	13.71
Sarifuddin Ahmed	IND	1016	0.56
Abdur Rahim	IND	926	0.51
Mustafa Farook Ahmed	IND	900	0.5
Ahmed Ali	LJP	707	0.39
	NOTA	1165	0.65

Votes Percentage of Top Parties - 2016



Polling Station Level Election Results

Number and Name of Polling Stations (PS) (2016)

Number of Polling Stations	Name of Polling Stations	Number of Polling Stations	Name of Polling Stations
1	No.1 Block Majgaon Lp School	22	Sarisabari Lp School (Middle)
2	Pachim Majgaon Lp School	23	Sarisabari Lp School (Left)
3	Daipam Hs School	24	No.5 Baurajhar Gp Office (Right)
4	Daipam Lp School (Right)	25	No.5 Barujhar Gp Office (Left)
5	Daipam Lp School (Left)	26	No.2 Chikanmati Lp School
6	Simaluguri Lp School (Right)	27	No.5 Barujhar Lp School (Right)
7	Simaluguri Lp School (Left)	28	No.5 Barujhar Lp School (Left)
8	Duliapara Lp School	29	No.4 Barujhar Lp School (Right)
9	Dakshin Duliapara Lp School	30	No.4 Barujhar Lp School (Left)
10	Galandi Kash Lp School (Right)	31	Chandpur Lp School
11	Galandi Kash Lp School (Left)	32	Kalyan Barujhar Lp School (Right)
12	Kuwaripukhuri Lp School	33	Kalyan Barujhar Lp School (Left)
13	Kuwaripukhuri Senior Madrassa	34	Bechimari Hs School (Right)
14	Simalubari Lp School	35	Bechimari Hs School (Middle)
15	Kunwaripukhuri Me Madrassa	36	Bechimari Hs School (Left)
16	Mollapara Lp School	37	Habiganj Lp School (Right)
17	Jangalpara Mv School (Right)	38	Habiganj Lp School (Left)
18	Jangalpara Mv School (Left)	39	Aliganj Lp School
19	Barangabari Lp School (Right)	40	Ulubari Madrassa (Right)
20	Barangabari Lp School (Left)	41	Ulubari Madrassa (Left)
21	Sarisabari Lp School (Right)	42	No.1/ 2 Barujhar Me Madrassa (Right)

Contd....

Polling Station Level Election Results

Polling Station-wise Votes Secured by Overall Top Five Parties in Dalgaon Assembly in Assembly Election (AE) under Mangaldoi Parliamentary Constituency in Assam (2016)

Number of Polling Station	Winner - Ilias Ali (INC)	Runner-up - Mazibur Rahman (AIUDF)	3rd - Habibar Rahman (AGP)	4th - Sarifuddin Ahmed (IND)	5th - Abdur Rahim (IND)	NOTA	Other	Total Votes Secured
36	801	481	13	6	3	8	7	1319
37	590	312	2	0	0	5	1	910
38	314	252	4	1	1	3	5	580
39	776	557	7	7	3	7	9	1366
40	395	436	6	6	3	2	9	857
41	347	443	1	4	0	3	4	802
42	364	495	6	3	6	3	4	881
43	435	402	9	6	1	5	7	865
44	555	394	3	3	3	4	5	967
45	498	388	3	7	1	5	3	905
46	685	418	3	6	3	7	4	1126
47	631	550	10	8	8	10	9	1226
48	419	564	4	5	2	2	4	1000
49	494	432	6	4	2	5	8	951
50	330	400	12	5	1	5	5	758
51	533	477	11	5	4	7	6	1043
52	421	690	16	9	3	6	9	1154
53	569	738	11	11	0	18	16	1363
54	269	272	468	16	48	14	35	1122
55	192	102	337	24	19	7	12	693
56	222	208	372	9	7	23	17	858
57	250	43	372	8	10	12	12	707
58	58	15	183	6	15	2	5	284
59	649	385	9	4	1	3	5	1056
60	700	352	8	1	4	2	9	1076
61	699	313	19	1	2	4	9	1047
62	851	560	5	2	3	6	6	1433
63	394	242	184	3	6	9	7	845
64	533	261	7	4	2	2	6	815
65	324	269	5	1	4	3	1	607
66	457	399	13	10	4	4	14	901
67	478	368	3	7	8	6	11	881
68	323	272	86	9	9	8	22	729
69	262	31	201	14	3	8	7	526
70	396	46	389	10	7	12	12	872

Contd....

Polling Station Level Election Results

Winner, Runner-up and 3rd Party Position & Winning Margin According to Polling Stations in Dalgaon Assembly in Assembly Election (AE) under Mangaldoi Parliamentary Constituency in Assam (2016)

Polling Station Number	Winner Party	Winner Votes (%)	Runner-up Party	Runner-up Votes (%)	Winning Margin Votes (%)	Third Party	Third Party Votes (%)	Other Votes (%)
71	INC	281 (45.4)	AGP	261 (42.16)	20 (3.24)	AIUDF	47 (7.59)	30 (4.85)
72	INC	375 (47.59)	AGP	282 (35.79)	93 (11.8)	AIUDF	91 (11.55)	40 (5.08)
73	AGP	626 (74.08)	INC	135 (15.98)	491 (58.1)	AIUDF	54 (6.39)	30 (3.55)
74	AGP	619 (68.63)	INC	155 (17.18)	464 (51.45)	AIUDF	58 (6.43)	70 (7.76)
75	AGP	708 (69.41)	INC	236 (23.14)	472 (46.27)	AIUDF	57 (5.59)	19 (1.86)
76	AIUDF	444 (41.3)	AGP	308 (28.65)	136 (12.65)	INC	287 (26.7)	36 (3.35)
77	AGP	579 (68.44)	AIUDF	131 (15.48)	448 (52.96)	INC	112 (13.24)	24 (2.84)
78	AGP	403 (40.5)	INC	328 (32.96)	75 (7.54)	AIUDF	239 (24.02)	25 (2.51)
79	INC	301 (66.15)	AGP	91 (20)	210 (46.15)	AIUDF	41 (9.01)	22 (4.84)
80	AGP	244 (36.26)	INC	211 (31.35)	33 (4.91)	AIUDF	153 (22.73)	65 (9.66)
81	AGP	308 (56.31)	INC	162 (29.62)	146 (26.69)	AIUDF	47 (8.59)	30 (5.48)
82	INC	498 (57.04)	AIUDF	236 (27.03)	262 (30.01)	AGP	96 (11)	43 (4.93)
83	AIUDF	361 (54.86)	INC	237 (36.02)	124 (18.84)	AGP	45 (6.84)	15 (2.28)
84	AGP	474 (42.32)	INC	362 (32.32)	112 (10)	AIUDF	244 (21.79)	40 (3.57)
85	INC	340 (42.98)	AGP	272 (34.39)	68 (8.59)	AIUDF	154 (19.47)	25 (3.16)
86	AGP	328 (48.81)	INC	175 (26.04)	153 (22.77)	AIUDF	143 (21.28)	26 (3.87)
87	AGP	540 (71.52)	INC	99 (13.11)	441 (58.41)	AIUDF	68 (9.01)	48 (6.36)
88	AGP	433 (68.62)	INC	97 (15.37)	336 (53.25)	AIUDF	59 (9.35)	42 (6.66)
89	AGP	289 (35.64)	INC	260 (32.06)	29 (3.58)	AIUDF	199 (24.54)	63 (7.77)
90	AIUDF	691 (54.93)	INC	512 (40.7)	179 (14.23)	IND (SA)	14 (1.11)	41 (3.26)
91	INC	518 (70.38)	AIUDF	183 (24.86)	335 (45.52)	AGP	26 (3.53)	9 (1.22)
92	AGP	388 (48.44)	AIUDF	189 (23.6)	199 (24.84)	INC	151 (18.85)	73 (9.11)
93	INC	379 (53.01)	AIUDF	187 (26.15)	192 (26.86)	AGP	130 (18.18)	19 (2.66)
94	INC	364 (44.77)	AIUDF	274 (33.7)	90 (11.07)	AGP	152 (18.7)	23 (2.83)
95	AIUDF	490 (47.85)	INC	388 (37.89)	102 (9.96)	AGP	125 (12.21)	21 (2.05)
96	AGP	568 (44.44)	AIUDF	397 (31.06)	171 (13.38)	INC	270 (21.13)	43 (3.36)
97	AIUDF	573 (46.43)	INC	449 (36.39)	124 (10.04)	AGP	178 (14.42)	34 (2.76)
98	AGP	384 (69.31)	INC	110 (19.86)	274 (49.45)	AIUDF	49 (8.84)	11 (1.99)
99	AGP	217 (43.23)	INC	175 (34.86)	42 (8.37)	AIUDF	99 (19.72)	11 (2.19)
100	AGP	340 (65.01)	INC	107 (20.46)	233 (44.55)	AIUDF	67 (12.81)	9 (1.72)
101	AGP	223 (40.11)	INC	172 (30.94)	51 (9.17)	AIUDF	147 (26.44)	14 (2.52)
102	AIUDF	570 (50.22)	INC	530 (46.7)	40 (3.52)	AGP	9 (0.79)	26 (2.29)
103	AIUDF	733 (61.19)	INC	432 (36.06)	301 (25.13)	AGP	9 (0.75)	24 (2)
104	INC	700 (51.58)	AIUDF	636 (46.87)	64 (4.71)	AGP	9 (0.66)	12 (0.88)
105	AIUDF	589 (58.96)	INC	385 (38.54)	204 (20.42)	AGP	6 (0.6)	19 (1.9)

Contd....

Socio-Economic Amenities - Rural

Access to Education Facilities

Particulars	Number of Villages (% of Population)				
	Available	Not Available	If Not Available (Distance of Nearest Facility)		
			A	B	C
Govt. Primary School	167 (100)	3 (0)	1 (0)	0 (0)	0 (0)
Private Primary School	4 (1)	166 (99)	0 (0)	0 (0)	0 (0)
Govt. Middle School	53 (37)	117 (63)	95 (52)	20 (10)	0 (0)
Private Middle School	1 (1)	169 (99)	0 (0)	1 (0)	0 (0)
Govt. Secondary School	19 (17)	151 (83)	106 (62)	41 (20)	3 (1)
Private Secondary School	1 (1)	169 (99)	0 (0)	1 (0)	0 (0)
Govt. Senior Secondary School	6 (6)	164 (94)	91 (56)	65 (33)	8 (5)
Private Senior Secondary School	0 (0)	170 (100)	0 (0)	0 (0)	0 (0)
Govt. Arts and Science Degree College	0 (0)	170 (100)	0 (0)	6 (3)	162 (96)
Private Arts and Science Degree College	1 (1)	169 (99)	0 (0)	0 (0)	1 (0)
Govt. Engineering College	0 (0)	170 (100)	0 (0)	0 (0)	170 (100)
Private Engineering College	0 (0)	170 (100)	0 (0)	0 (0)	0 (0)
Govt. Medicine College	0 (0)	170 (100)	1 (0)	0 (0)	169 (100)
Private Medicine College	0 (0)	170 (100)	0 (0)	0 (0)	0 (0)
Govt. Management Institute	0 (0)	170 (100)	0 (0)	0 (0)	170 (100)
Private Management Institute	0 (0)	170 (100)	0 (0)	0 (0)	0 (0)
Govt. Polytechnic	0 (0)	170 (100)	0 (0)	0 (0)	170 (100)
Private Polytechnic	0 (0)	170 (100)	0 (0)	0 (0)	0 (0)
Govt. Vocational Training School/ITI	0 (0)	170 (100)	0 (0)	0 (0)	169 (99)
Private Vocational Training School/ITI	0 (0)	170 (100)	0 (0)	0 (0)	0 (0)
Govt. Non Formal Training Centre	0 (0)	170 (100)	0 (0)	0 (0)	2 (1)
Private Non Formal Training Centre	0 (0)	170 (100)	0 (0)	0 (0)	1 (1)
Govt. School For Disabled	0 (0)	170 (100)	1 (1)	1 (1)	13 (8)
Private School For Disabled	0 (0)	170 (100)	3 (2)	20 (15)	127 (71)
Government Others	0 (0)	170 (100)	0 (0)	0 (0)	0 (0)
Private Others	0 (0)	170 (100)	0 (0)	0 (0)	0 (0)

Note : Distance A : Less than 5 km; B : Between 5-10 km; C : 10+ km.; Source : Data Analysis is based on 2011 Census.

DISCLAIMER

The Terms of Use and Disclaimer of Datanet India Private Limited (hereinafter referred to as "Datanet") for use of this analysis report of **Dalgaon Assembly Constituency (Dalgaon Vidhan Sabha)** :-

1. **Assembly Factbook™** is a Registered Trade Mark owned by Datanet.
2. All the maps are sketched and graphical representation only and have not been drawn to the scale and also not to represent the actual geographical area or boundary of the unit.
3. The data for the aforesaid analysis is based on authentic sources and has been culled from the various publications of Census, CSO and NSSO for district and block level data, various central and state government departments, Central & State Elections Commissions and the concerned Returning Officers' releases, Electoral Rolls, Election results and allied publications, internal assessment, surveys, estimates and analysis. Therefore, certain adjustment of data at micro level may have been done to arrive closer to the macro data.
4. Data have been provided on an "As Is" and "As AVAILABLE" basis
5. The colours shown in the maps or diagram and charts of a particular party, alliance or AC are indicative and do not represent them.
6. This publication which includes maps, sheets, graphs and data would be the property under copyright of Datanet only. The user may use these for its internal study, analysis and research purposes. It's public display, re-selling or any commercial uses by the user are not allowed.
7. Datanet has taken due care and caution in compilation and processing of data and allied information, but does not guarantee the accuracy, adequacy or completeness of any information/analysis and will be not responsible for any errors or omissions or for the results obtained from the use of such information/analysis.
8. All the contents for the publication have been culled from various authentic sources and Datanet reasonably believes such sources to be reliable, but does not make any representations, express or implied as to the accuracy or fitness of use of such information. The information or contents of the information/analysis do not constitute advice and should not be relied upon in making (or refraining from making) any decision. Any reliance placed upon the information provided by Datanet is the sole responsibility and strictly at the user's risk.
9. In no event will Datanet be liable for any damages (including, without limitation, damages for loss of business projects, or loss of profits) arising in contract, tort or otherwise from the use of or inability to use any of its contents, or from any action taken (or refrained from being taken) as a result of using the analysis or any of its contents. Datanet its directors, owners, editors, officials, employees, distributor and agents or any associate will not be liable for any errors in the information contained or any consequences arising from the use of the contents of the provided information/analysis.
10. If any provision of these terms and conditions is held invalid or illegal or unenforceable for any reason by any court of competent jurisdiction, such provision shall be severed and the remainder of provisions of the terms and conditions shall continue in full force and effect as if the Term of Use had been executed with the invalid, illegal or unenforceable provision eliminated.
11. If there are any discrepancies in the information provided, please bring it to attention of Datanet for suitable rectification measures.

**Buy Online This Complete Book At
Datanet India eBooks Store**

www.indiastatpublications.com

or go directly at

**[http://www.indiastatpublications.com/
Assembly_factbook/Assam/Mangaldoi/ Dalgaon](http://www.indiastatpublications.com/Assembly_factbook/Assam/Mangaldoi/Dalgaon)**

 **indiastat**elections

