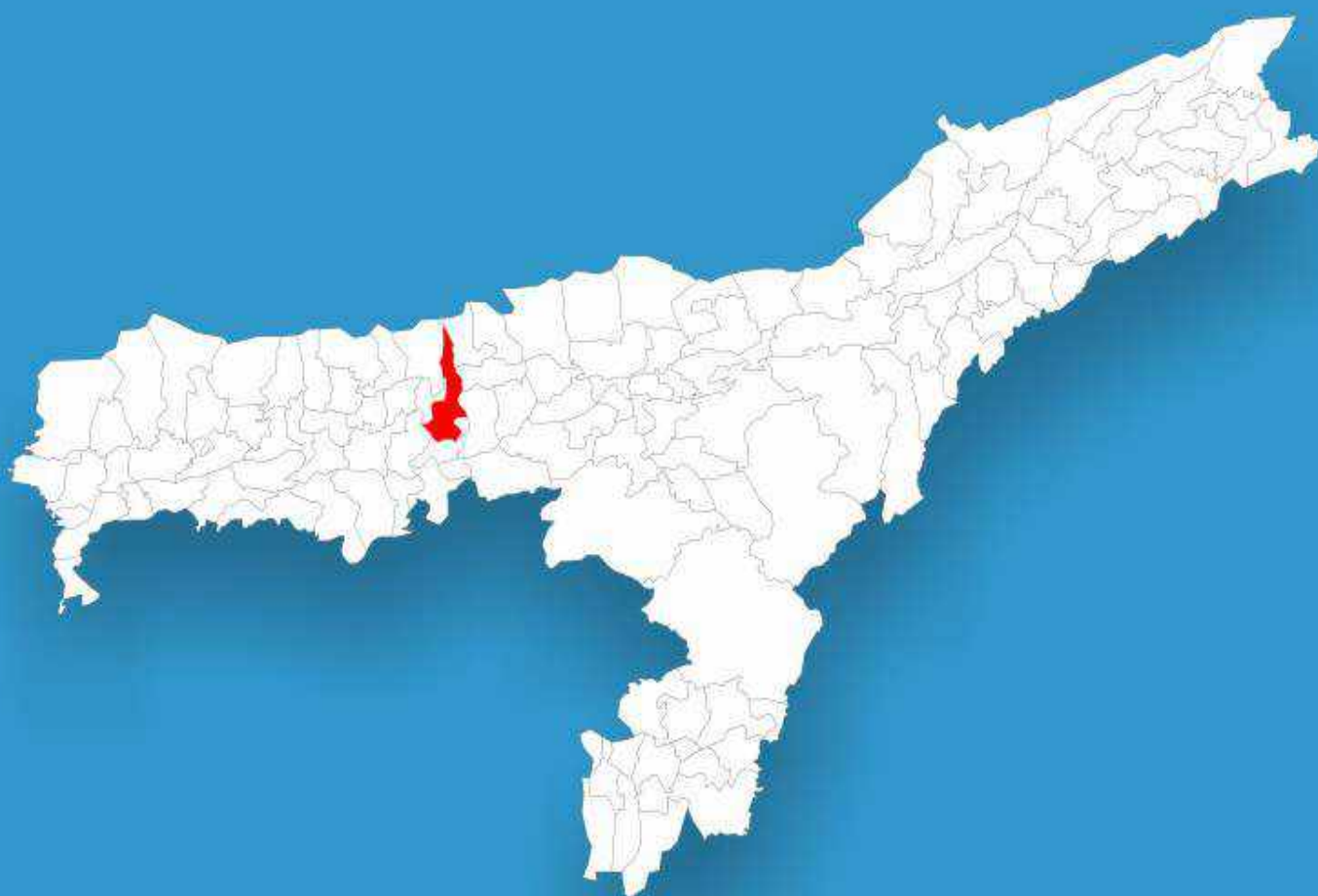




Assam

Assembly Factbook™

Kamalpur Assembly Constituency



Key Electoral Data of Kamalpur
Assembly Constituency (Vidhan Sabha)

Assam

Assembly Factbook™

Kamalpur Assembly Constituency



Kamalpur Vidhan Sabha

Editor & Director

Dr. R.K. Thukral

Research Editor

Dr. Shafeeq Rahman

Compiled, Researched and Published by Datanet India Pvt. Ltd.

D-100, 1st Floor,

Okhla Industrial Area, Phase-I,
New Delhi- 110020.

Ph.: 91-11- 43580781-84

Email : support@indiastatpublications.com

Website : www.indiastatelections.com

Online Book Store :

www.indiastatpublications.com

Report No. : AFB/AS-056-0125

ISBN : 978-93-5313-386-3

First Edition : January, 2018

Eighth Updated Edition : January, 2025

Price : Rs. 11500/-

US\$ 310

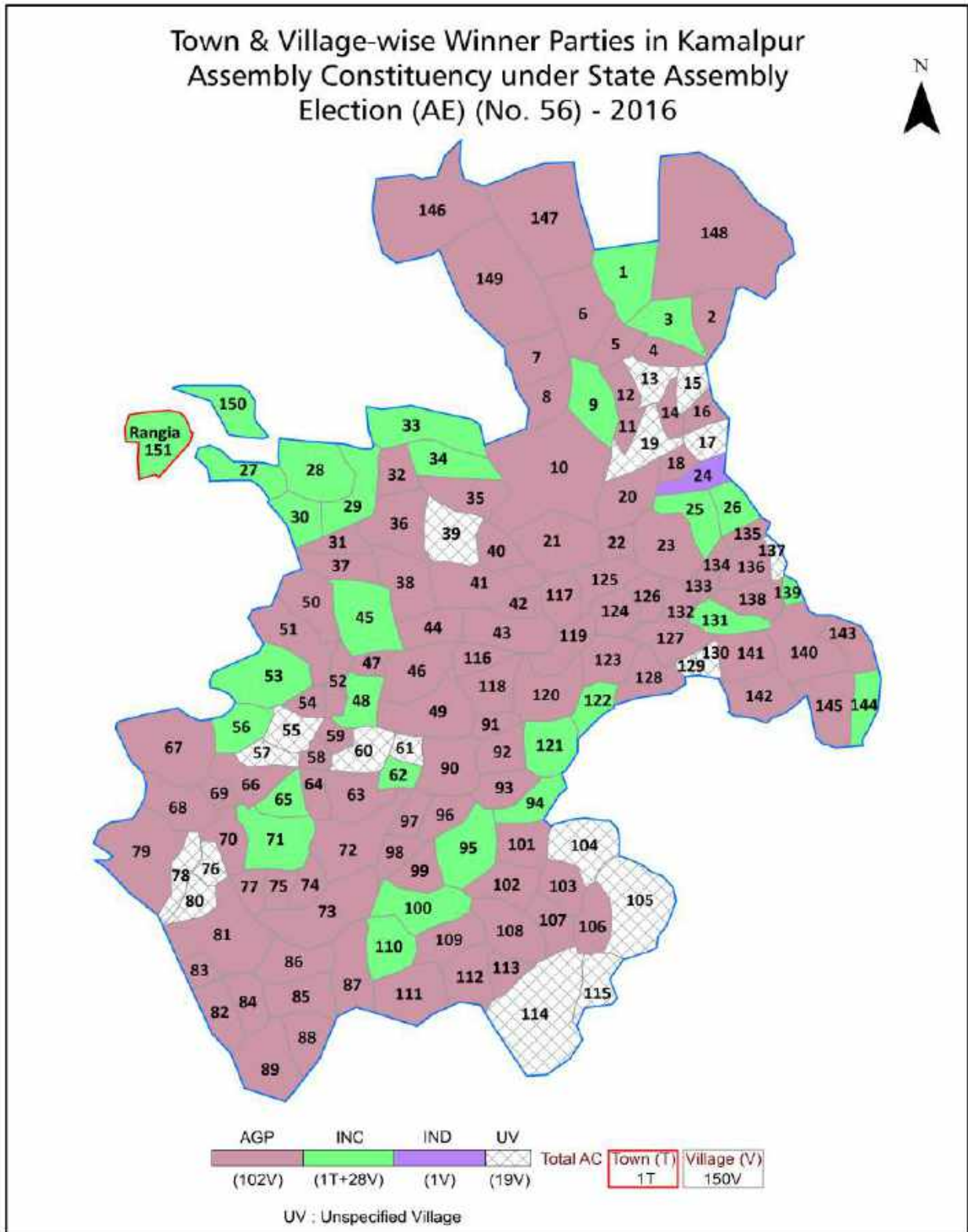
© Datanet India Pvt. Ltd.

All rights reserved. No part of this book may be reproduced, stored in a retrieval system or transmitted in any form or by any means, mechanical photocopying, photographing, scanning, recording or otherwise without the prior written permission of the publisher. Please refer to Disclaimer at page no. 173 for the use of this publication.

Printed in India

No.	Particulars	Page No.
	Introduction	
1	Assembly Constituency -(Vidhan Sabha) at a Glance Features of Assembly as per Delimitation Commission of India (2008)	1-2
	Location and Political Maps	
2	Location Map Boundaries of Assembly Constituency -(Vidhan Sabha in District Boundaries of Assembly Constituency under Parliamentary Constituency -(Lok Sabha) Town & Village-wise Winner Parties- 2024, 2021, 2019, 2016, 2014, 2011 and 2009	3-10
	Administrative Setup (2011)	
3	District Sub-district Towns Villages Inhabited Villages Uninhabited Villages Village Panchayat Intermediate Panchayat	11-18
	Demographics (2011)	
4	Population Households Rural/Urban Population Towns and Villages by Population Size Sex Ratio (Total & 0-6 Years) Religious Population Social Population Literacy Rate	19-20
	Electoral Features	
5	Important Dates of Last Elections Held Electors by Gender Service Electors Voters Voters Turnout Polling Stations & Average Number of Electors per Polling Station Electors by Age Group Present Elected Representatives	21-26
	Historical Summary Election Results	
6	Vote Share of Major Parties Winning Margin (Number & Percentage Polarity of Parties Summary Result of Assembly Segment of Parliamentary Elections 2024, 2019, 2014, 2009, 2004 and 1999 Summary Result of Assembly Elections 2021, 2016, 2011, 2006, 2001, 1996, 1991, 1985, 1983, 1978, 1972, 1967, 1962, 1957 and 1952	27-50
	Polling Station Level Election Results	
7	Name and Number of Polling Station 2024, 2021, 2019, 2016, 2014, 2011 and 2009 Polling Station-wise Electors, Voters & Voters Turnout 2024, 2021, 2019, 2016, 2014, 2011 and 2009 Polling Station wise Elections Results 2024, 2021, 2019, 2016, 2014, 2011 and 2009	51-152
	Share of Assembly Constituency	
8	Share of Assembly Constituency -(Vidhan Sabha) in State, District and Parliamentary Constituency -(Lok Sabha)	153
	Socio-Economic Amenities (2011)	
9	Access to Administrative Units Agricultural, Manufacturing and Industrial Commodities Demographic Indicators Education Health & Manpower Drinking Water Supply Sanitation Entertainment and Recreations Infrastructure Power Food Allocation Distribution and Marketing of Agriculture Commodities Infrastructure Transport and Road Infrastructure Communication Banking and Financial Services Land Use Irrigation Source	155-169
10	Abbreviation & Sources	171
11	Disclaimer	173

Location & Political Map



Administrative Setup

List of Village Panchayat & Intermediate Panchayat (Block) Name - 2011

Village Name	Village Panchayat Name	Intermediate Panchayat Name
Alegjar (Alekjari)	Maderkata	Kamalpur
Alta	Kamalpur	Kamalpur
Athagaon	Athgaon	Kamalpur
Athara	Madhukuchi	Bihdia Jajikona
Autala	Singerpara	Bihdia Jajikona
Azara	Kamalpur	Kamalpur
Baihata	Baihata	Kamalpur
Balahati	Patidarrang	Goreswar
Balikuchi	Loch	Bihdia Jajikona
Bama Gaon	Bihdia	Bihdia Jajikona
Bamungaon	Kendukonda	Kamalpur
Bangal Gaon	Loch	Bihdia Jajikona
Barangabari	Puthimari	Kamalpur
Bardaipakhia	Baihata	Kamalpur
Bardangeri Kuchi	Bardangri Kuchi	Bihdia Jajikona
Bardekpar	Bardekpar	Kamalpur
Baredala	Singerpara	Bihdia Jajikona
Baregaon	Bihdia	Kamalpur
Bargaon	Muktapur	Bihdia Jajikona
Bargaon	Barshir	Kamalpur
Barhata	Nagaon	Bihdia Jajikona
Barhazara	Jitkuchi	Bihdia Jajikona
Barigaon	Loch	Bihdia Jajikona
Barkha	Athgaon	Kamalpur
Barkharikata	Singapara	Bihdia Jajikona
Barkuriha	Hanna Dutta	Bihdia Jajikona
Barlessakona	Madhu Kuchi	Bihdia Jajikona
Barmarai	Baihata	Kamalpur
Baro Gaon (Bara Gog)	Borsil	Kamalpur

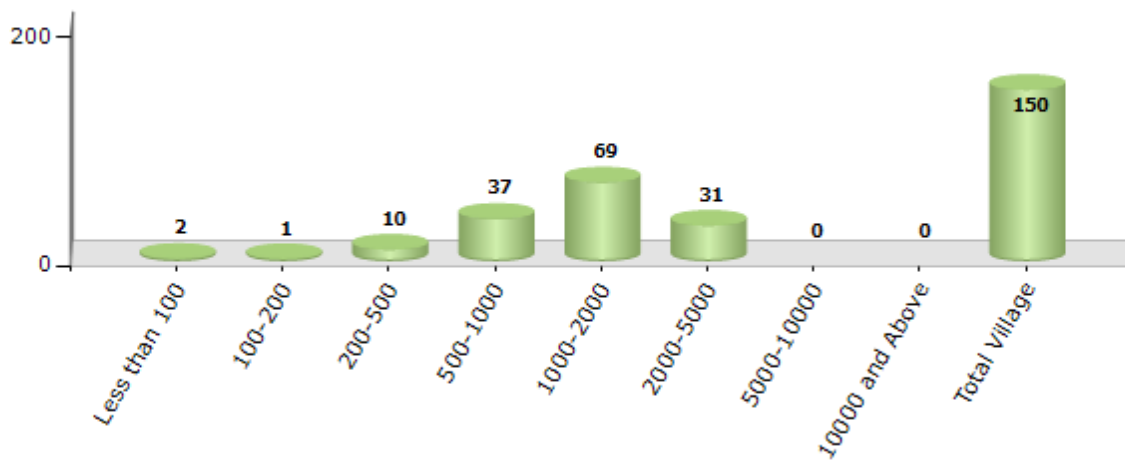
Contd....

Demographics

Number of Villages by Population Size - 2011

Less than 100	100-200	200-500	500-1000	1000-2000	2000-5000	5000-10000	10000 and Above	Total Village
2	1	10	37	69	31	0	0	150

Number of Villages by Population Size - 2011



Number of Towns by Population Size - 2011

Less than 4999	5000-9999	10000-19999	20000-49999	50000-99999	100000 and Above	Total Town
0	0	0	1	0	0	1

Number of Towns by Population Size - 2011

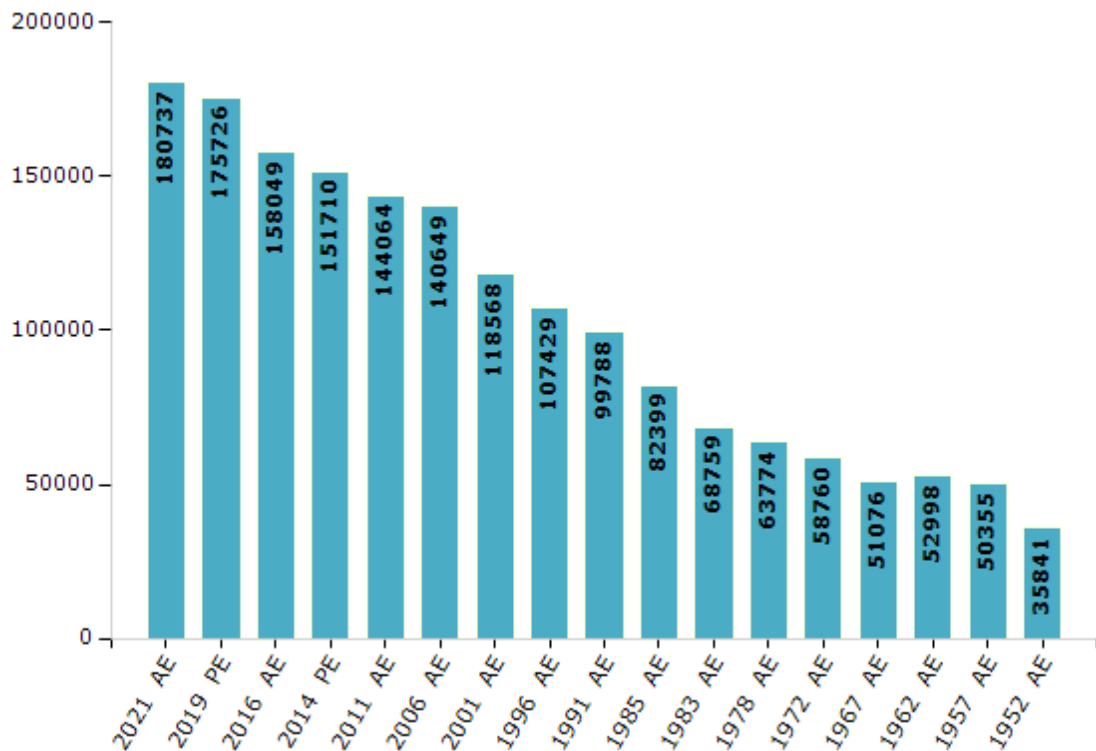


Electoral Features

Electors by Male & Female

Year	Male	Female	Others	Total	Year	Male	Female	Others	Total
2021 AE	91582	89155	0	180737	1996 AE	55726	51703	-	107429
2019 PE	90420	85300	6	175726	1991 AE	53424	46364	-	99788
2016 AE	83108	74941	0	158049	1985 AE	45197	37202	-	82399
2014 PE	79295	72415	0	151710	1983 AE	35694	33065	-	68759
2011 AE	74614	69450	0	144064	1978 AE	35297	28477	-	63774
2009 PE	-	-	-	-	1972 AE	30299	28461	-	58760
2006 AE	73047	67602	-	140649	1967 AE	-	-	-	51076
2004 PE	-	-	-	-	1962 AE	-	-	-	52998
2001 AE	62919	55649	-	118568	1957 AE	-	-	-	50355
1999 PE	-	-	-	-	1952 AE	-	-	-	35841

Number of Electors



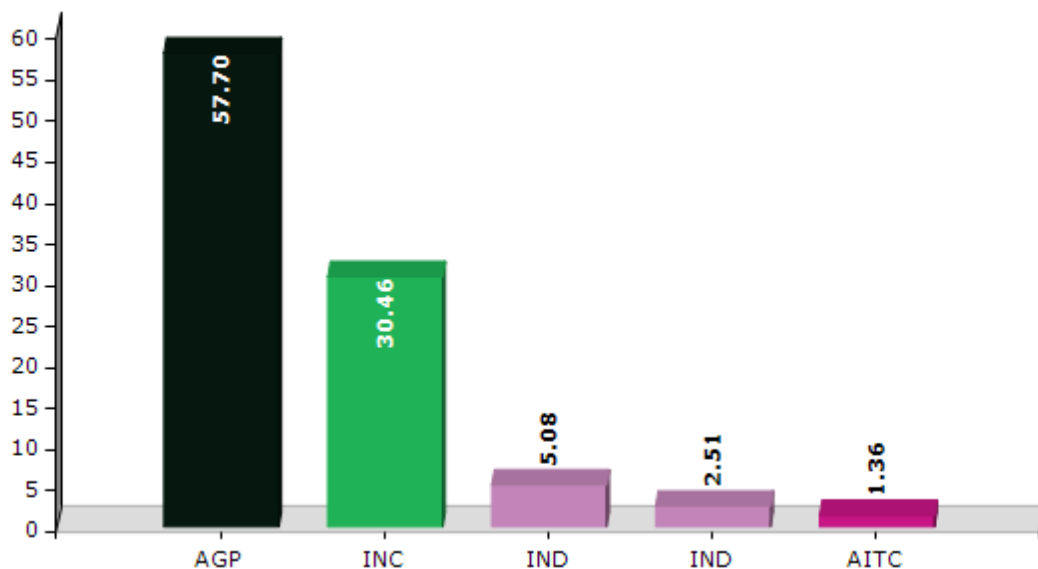
Note : AE : Assembly Election, PE : Assembly Segment of Parliamentary Election

Historical Summary Election Results

Summary Result of Assembly Election - 2016

Candidate Name	Party	Votes	Votes %
Satyabrat Kalita	AGP	78170	57.7
Pranjit Choudhury	INC	41261	30.46
Matlebuddin Ahmed	IND	6882	5.08
Omar Rashid	IND	3400	2.51
Madhabi Deka	AITC	1840	1.36
Harmohan Chandra Rajbongshi	IND	1021	0.75
Ramen Chandra Mahanta	JMBP	650	0.48
Saidur Rahman	IND	505	0.37
Rekibar Rahman	IND	441	0.33
Sisir Kumar Kakati	SUCI	361	0.27
	NOTA	939	0.69

Votes Percentage of Top Parties - 2016



Polling Station Level Election Results

Number and Name of Polling Stations (PS) (2016)

Number of Polling Stations	Name of Polling Stations	Number of Polling Stations	Name of Polling Stations
1	54 No.Kachari Solmari Lp School (R/Wing)	22	No.2 Hasong Me School (R/Wing)
2	54 No.Kachari Solmari Lp School (L/Wing)	23	No.2 Hasong Me School (L/Wing)
3	No.59 Chirakhundi Lp School (R/Wing)	24	52 No. Karoibari Lp School
4	No.59 Chirakhundi Lp School (L/Wing)	25	No.55 Kalmoni J.B.School (R/Wing)
5	Hiragata Lp School	26	No.55 Kalmoni J.B.School (L/Wing)
6	60 No.Dakshin Bardol Lp School	27	No.38 Barkuriha Jb School (R/Wing)
7	63 No.Uttar Bardol Lp School (R/Wing)	28	No.38 Barkuriha Jb School (L/Wing)
8	63 No.Uttar Bardol Lp School (L/Wing)	29	No. 56 Titkuri Lp School (R/Wing)
9	Madhukuchi Girls Me School (R/Wing)	30	No. 56 Titkuri Lp School (L/ Wing)
10	Madhukuchi Girls Me School (L/Wing)	31	No.61 Titkuri Lp School (R/Wing)
11	1 No. Barlessakona Lp School (R/Wing)	32	No.61 Tikuri Lp School (L/Wing)
12	1 No. Barlessakona Lp School (L/Wing)	33	Rangia Sr. Basic School (R/Wing)
13	Nagaon Lp School	34	Rangia Sr. Basic School (L/Wing)
14	53 No. Athara Jr. Basic School (R/Wing)	35	No.3 Uttar Balahati Lp School (R/Wing)
15	53 No. Athara Jr. Basic School (L/Wing)	36	No.3 Uttar Balahati Lp School (L/Wing)
16	No. 57 Dagaon Lp School	37	Gasbari High School (R/Wing)
17	No.43 Dagaon Lp School	38	Patidarrong Balika Bidyapith
18	Dagaon High School	39	Gasbari High School (L/Wing)
19	No.47 Panara Lp School	40	Gasbari High School (M/Wing)
20	Lokapriya Bordoli Me School (R/Wing)	41	Sepkuchi Moktab (R/Wing)
21	Lokapriya Bordoli Me School (L/Wing)	42	Sepkuchi Moktab (L/Wing)

Contd....

Polling Station Level Election Results

Polling Station-wise Votes Secured by Overall Top Five Parties in Kamalpur Assembly in Assembly Election (AE) under Mangaldoi Parliamentary Constituency in Assam (2016)

Number of Polling Station	Winner - Satyabrat Kalita (AGP)	Runner-up - Pranjit Choudhury (INC)	3rd - Matlebuddin Ahmed (IND)	4th - Omar Rashid (IND)	5th - Madhabi Dekka (AITC)	NOTA	Other	Total Votes Secured
36	558	94	91	35	30	10	60	878
37	489	96	53	20	14	0	18	690
38	410	203	48	15	7	10	11	704
39	639	168	76	41	23	3	26	976
40	439	120	15	0	8	3	6	591
41	88	430	67	6	7	1	10	609
42	363	161	12	32	12	3	10	593
43	33	444	96	1	4	6	5	589
44	141	329	56	2	8	6	5	547
45	420	104	60	2	9	9	28	632
46	499	209	40	3	13	5	18	787
47	629	53	28	23	18	13	27	791
48	445	88	8	6	19	1	24	591
49	500	199	70	4	16	2	16	807
50	272	441	33	14	10	4	48	822
51	692	154	45	3	15	16	43	968
52	504	106	21	11	11	0	16	669
53	209	490	21	6	3	12	11	752
54	216	354	96	19	3	2	10	700
55	365	230	61	1	13	5	22	697
56	531	246	33	18	13	5	48	894
57	625	121	20	15	21	4	19	825
58	433	166	44	8	8	1	23	683
59	506	147	66	0	23	10	16	768
60	458	38	77	2	22	4	15	616
61	546	46	27	9	12	4	9	653
62	291	234	125	12	11	7	14	694
63	422	70	69	9	18	4	25	617
64	733	173	51	14	18	7	30	1026
65	423	199	103	11	26	3	16	781
66	267	260	177	8	13	4	30	759
67	222	100	247	1	7	0	14	591
68	152	106	296	8	8	1	14	585
69	19	389	295	9	4	1	20	737
70	172	192	139	6	2	6	8	525

Contd....

Polling Station Level Election Results

Winner, Runner-up and 3rd Party Position & Winning Margin According to Polling Stations in Kamalpur Assembly in Assembly Election (AE) under Mangaldoi Parliamentary Constituency in Assam (2016)

Polling Station Number	Winner Party	Winner Votes (%)	Runner-up Party	Runner-up Votes (%)	Winning Margin Votes (%)	Third Party	Third Party Votes (%)	Other Votes (%)
71	AGP	756 (82.26)	INC	89 (9.68)	667 (72.58)	IND (OR)	33 (3.59)	41 (4.46)
72	AGP	503 (73.65)	INC	152 (22.25)	351 (51.4)	IND (OR)	18 (2.64)	10 (1.46)
73	AGP	567 (80.77)	INC	113 (16.1)	454 (64.67)	AITC	10 (1.42)	12 (1.71)
74	INC	373 (53.82)	AGP	256 (36.94)	117 (16.88)	IND (MA)	29 (4.18)	35 (5.05)
75	INC	303 (52.06)	AGP	210 (36.08)	93 (15.98)	IND (MA)	31 (5.33)	38 (6.53)
76	AGP	717 (72.87)	INC	199 (20.22)	518 (52.65)	IND (OR)	28 (2.85)	40 (4.07)
77	AGP	416 (55.61)	INC	188 (25.13)	228 (30.48)	JMBP	70 (9.36)	74 (9.89)
78	INC	347 (63.55)	IND (MA)	86 (15.75)	261 (47.8)	AGP	85 (15.57)	28 (5.13)
79	INC	209 (41.55)	AGP	206 (40.95)	3 (0.6)	IND (MA)	41 (8.15)	47 (9.34)
80	AGP	370 (69.03)	INC	101 (18.84)	269 (50.19)	IND (OR)	22 (4.1)	43 (8.02)
81	AGP	253 (51.53)	INC	155 (31.57)	98 (19.96)	IND (MA)	37 (7.54)	46 (9.37)
82	AGP	332 (70.04)	INC	57 (12.03)	275 (58.01)	IND (MA)	25 (5.27)	60 (12.66)
83	AGP	413 (77.78)	INC	90 (16.95)	323 (60.83)	IND (RR)	9 (1.69)	19 (3.58)
84	AGP	340 (56.01)	INC	197 (32.45)	143 (23.56)	IND (RR)	26 (4.28)	44 (7.25)
85	INC	553 (54.7)	AGP	238 (23.54)	315 (31.16)	IND (MA)	142 (14.05)	78 (7.72)
86	AGP	486 (79.54)	INC	71 (11.62)	415 (67.92)	IND (OR)	18 (2.95)	36 (5.89)
87	AGP	696 (82.56)	INC	116 (13.76)	580 (68.8)	IND (MA)	6 (0.71)	25 (2.97)
88	AGP	735 (74.32)	INC	212 (21.44)	523 (52.88)	IND (MA)	10 (1.01)	32 (3.24)
89	INC	399 (55.8)	AGP	199 (27.83)	200 (27.97)	IND (MA)	47 (6.57)	70 (9.79)
90	AGP	333 (65.55)	INC	124 (24.41)	209 (41.14)	IND (OR)	18 (3.54)	33 (6.5)
91	AGP	313 (72.62)	INC	93 (21.58)	220 (51.04)	IND (RR)	9 (2.09)	16 (3.71)
92	AGP	372 (70.72)	INC	101 (19.2)	271 (51.52)	IND (MA)	22 (4.18)	31 (5.89)
93	INC	365 (64.95)	AGP	114 (20.28)	251 (44.67)	IND (MA)	54 (9.61)	29 (5.16)
94	INC	400 (58.91)	AGP	193 (28.42)	207 (30.49)	IND (MA)	41 (6.04)	45 (6.63)
95	AGP	604 (64.88)	INC	242 (25.99)	362 (38.89)	AITC	25 (2.69)	60 (6.44)
96	INC	312 (48.37)	AGP	281 (43.57)	31 (4.8)	IND (MA)	14 (2.17)	38 (5.89)
97	AGP	401 (77.71)	INC	69 (13.37)	332 (64.34)	IND (MA)	15 (2.91)	31 (6.01)
98	AGP	269 (78.43)	INC	41 (11.95)	228 (66.48)	IND (MA)	15 (4.37)	18 (5.25)
99	AGP	387 (45)	INC	353 (41.05)	34 (3.95)	IND (MA)	47 (5.47)	73 (8.49)
100	AGP	448 (51.91)	INC	346 (40.09)	102 (11.82)	IND (MA)	20 (2.32)	49 (5.68)
101	AGP	758 (80.98)	INC	106 (11.32)	652 (69.66)	IND (MA)	25 (2.67)	47 (5.02)
102	AGP	390 (66.78)	INC	127 (21.75)	263 (45.03)	JMBP	31 (5.31)	36 (6.16)
103	AGP	386 (68.32)	INC	123 (21.77)	263 (46.55)	JMBP	17 (3.01)	39 (6.9)
104	AGP	427 (72.01)	INC	120 (20.24)	307 (51.77)	AITC	18 (3.04)	28 (4.72)
105	AGP	376 (65.62)	INC	140 (24.43)	236 (41.19)	IND (MA)	27 (4.71)	30 (5.24)

Contd....

Socio-Economic Amenities - Rural

Access to Education Facilities

Particulars	Number of Villages (% of Population)				
	Available	Not Available	If Not Available (Distance of Nearest Facility)		
			A	B	C
Govt. Primary School	148 (100)	2 (0)	1 (0)	0 (0)	0 (0)
Private Primary School	35 (25)	115 (75)	0 (0)	0 (0)	0 (0)
Govt. Middle School	125 (90)	25 (10)	10 (2)	0 (0)	0 (0)
Private Middle School	19 (14)	131 (86)	2 (1)	0 (0)	0 (0)
Govt. Secondary School	89 (70)	61 (30)	21 (9)	17 (8)	8 (4)
Private Secondary School	16 (10)	134 (90)	0 (0)	0 (0)	0 (0)
Govt. Senior Secondary School	38 (33)	112 (67)	31 (19)	61 (36)	17 (11)
Private Senior Secondary School	3 (2)	147 (98)	0 (0)	0 (0)	0 (0)
Govt. Arts and Science Degree College	3 (3)	147 (97)	2 (2)	2 (1)	143 (93)
Private Arts and Science Degree College	0 (0)	150 (100)	0 (0)	0 (0)	0 (0)
Govt. Engineering College	0 (0)	150 (100)	1 (1)	0 (0)	149 (99)
Private Engineering College	0 (0)	150 (100)	0 (0)	0 (0)	0 (0)
Govt. Medicine College	0 (0)	150 (100)	0 (0)	0 (0)	150 (100)
Private Medicine College	0 (0)	150 (100)	0 (0)	0 (0)	0 (0)
Govt. Management Institute	0 (0)	150 (100)	0 (0)	0 (0)	149 (99)
Private Management Institute	0 (0)	150 (100)	0 (0)	0 (0)	1 (1)
Govt. Polytechnic	0 (0)	150 (100)	0 (0)	0 (0)	148 (99)
Private Polytechnic	0 (0)	150 (100)	0 (0)	0 (0)	0 (0)
Govt. Vocational Training School/ITI	0 (0)	150 (100)	0 (0)	0 (0)	146 (97)
Private Vocational Training School/ITI	0 (0)	150 (100)	0 (0)	0 (0)	0 (0)
Govt. Non Formal Training Centre	0 (0)	150 (100)	0 (0)	0 (0)	146 (97)
Private Non Formal Training Centre	0 (0)	150 (100)	0 (0)	0 (0)	0 (0)
Govt. School For Disabled	0 (0)	150 (100)	0 (0)	0 (0)	145 (95)
Private School For Disabled	0 (0)	150 (100)	0 (0)	0 (0)	1 (1)
Government Others	0 (0)	150 (100)	0 (0)	0 (0)	2 (1)
Private Others	0 (0)	150 (100)	0 (0)	0 (0)	0 (0)

Note : Distance A : Less than 5 km; B : Between 5-10 km; C : 10+ km.; Source : Data Analysis is based on 2011 Census.

DISCLAIMER

The Terms of Use and Disclaimer of Datanet India Private Limited (hereinafter referred to as "Datanet") for use of this analysis report of **Kamalpur Assembly Constituency (Kamalpur Vidhan Sabha)** :-

1. **Assembly Factbook™** is a Registered Trade Mark owned by Datanet.
2. All the maps are sketched and graphical representation only and have not been drawn to the scale and also not to represent the actual geographical area or boundary of the unit.
3. The data for the aforesaid analysis is based on authentic sources and has been culled from the various publications of Census, CSO and NSSO for district and block level data, various central and state government departments, Central & State Elections Commissions and the concerned Returning Officers' releases, Electoral Rolls, Election results and allied publications, internal assessment, surveys, estimates and analysis. Therefore, certain adjustment of data at micro level may have been done to arrive closer to the macro data.
4. Data have been provided on an "As Is" and "As AVAILABLE" basis
5. The colours shown in the maps or diagram and charts of a particular party, alliance or AC are indicative and do not represent them.
6. This publication which includes maps, sheets, graphs and data would be the property under copyright of Datanet only. The user may use these for its internal study, analysis and research purposes. It's public display, re-selling or any commercial uses by the user are not allowed.
7. Datanet has taken due care and caution in compilation and processing of data and allied information, but does not guarantee the accuracy, adequacy or completeness of any information/analysis and will be not responsible for any errors or omissions or for the results obtained from the use of such information/analysis.
8. All the contents for the publication have been culled from various authentic sources and Datanet reasonably believes such sources to be reliable, but does not make any representations, express or implied as to the accuracy or fitness of use of such information. The information or contents of the information/analysis do not constitute advice and should not be relied upon in making (or refraining from making) any decision. Any reliance placed upon the information provided by Datanet is the sole responsibility and strictly at the user's risk.
9. In no event will Datanet be liable for any damages (including, without limitation, damages for loss of business projects, or loss of profits) arising in contract, tort or otherwise from the use of or inability to use any of its contents, or from any action taken (or refrained from being taken) as a result of using the analysis or any of its contents. Datanet its directors, owners, editors, officials, employees, distributor and agents or any associate will not be liable for any errors in the information contained or any consequences arising from the use of the contents of the provided information/analysis.
10. If any provision of these terms and conditions is held invalid or illegal or unenforceable for any reason by any court of competent jurisdiction, such provision shall be severed and the remainder of provisions of the terms and conditions shall continue in full force and effect as if the Term of Use had been executed with the invalid, illegal or unenforceable provision eliminated.
11. If there are any discrepancies in the information provided, please bring it to attention of Datanet for suitable rectification measures.

Buy Online This Complete Book At
Datanet India eBooks Store

www.indiastatpublications.com

or go directly at

[http://www.indiastatpublications.com/
Assembly_factbook/Assam/Mangaldoi/ Kamalpur](http://www.indiastatpublications.com/Assembly_factbook/Assam/Mangaldoi/Kamalpur)

 **india**stat**elections**

