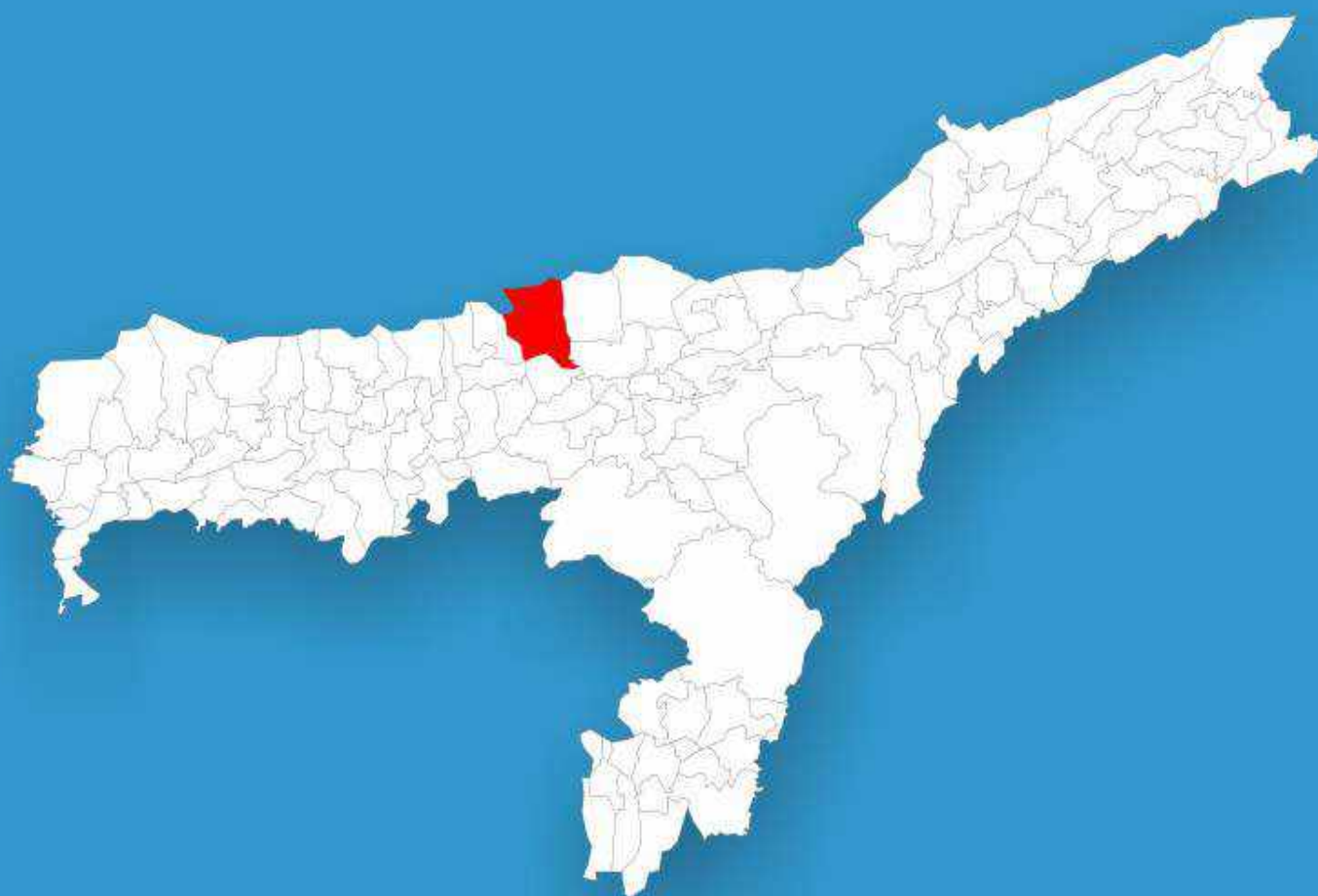




Assam

Assembly Factbook™

Majbat Assembly Constituency

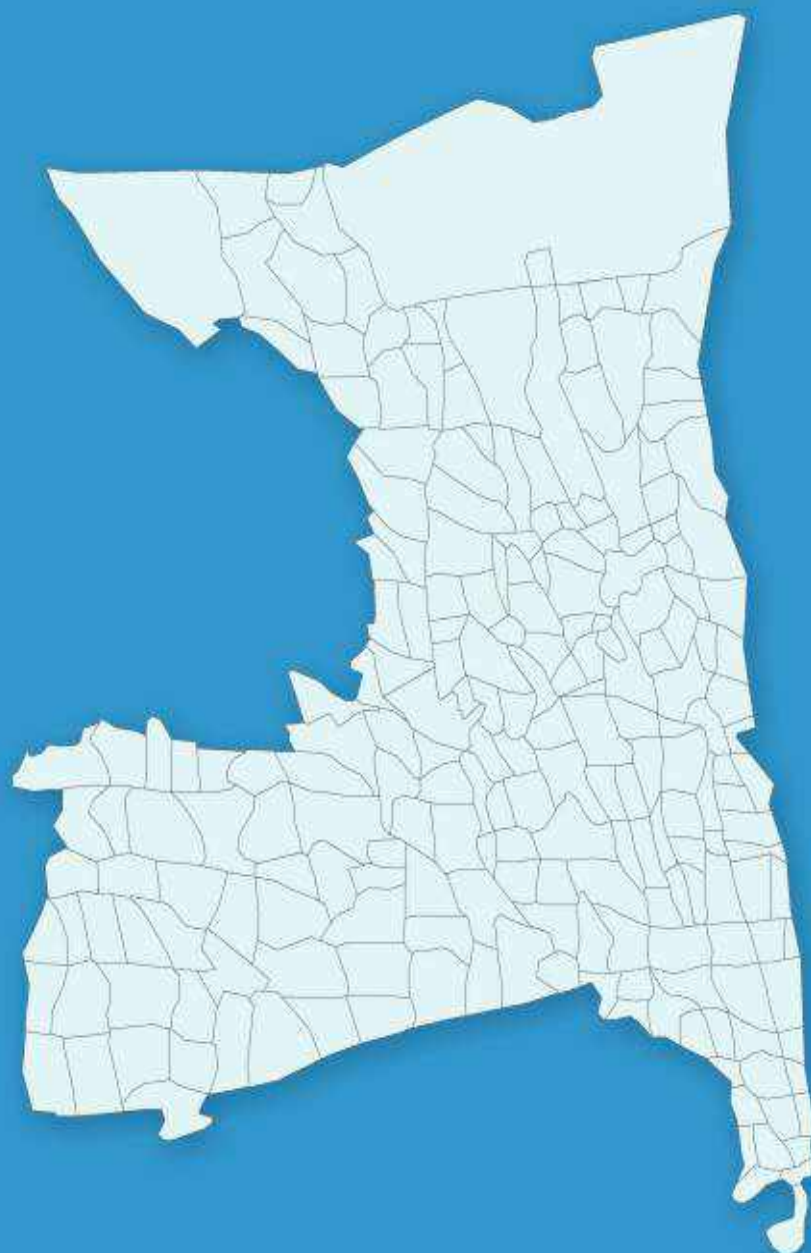


Key Electoral Data of Majbat
Assembly Constituency (Vidhan Sabha)

Assam

Assembly Factbook™

Majbat Assembly Constituency



Majbat Vidhan Sabha

Editor & Director

Dr. R.K. Thukral

Research Editor

Dr. Shafeeq Rahman

Compiled, Researched and Published by Datanet India Pvt. Ltd.

D-100, 1st Floor,

Okhla Industrial Area, Phase-I,
New Delhi- 110020.

Ph.: 91-11- 43580781-84

Email : support@indiastatpublications.com

Website : www.indiastatelections.com

Online Book Store :

www.indiastatpublications.com

Report No. : AFB/AS-070-0125

ISBN : 978-93-5313-400-6

First Edition : January, 2018

Eighth Updated Edition : January, 2025

Price : Rs. 11500/-

US\$ 310

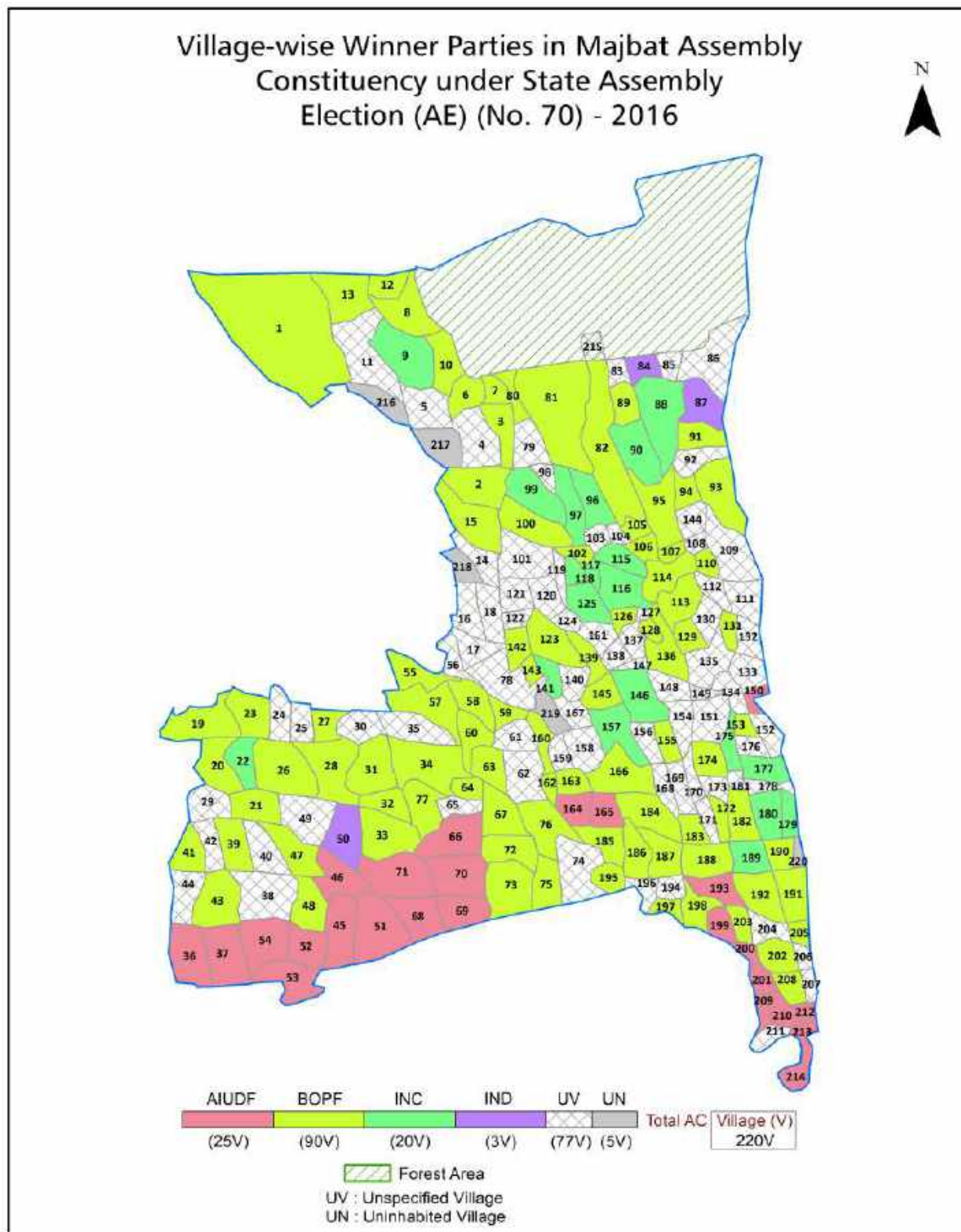
© Datanet India Pvt. Ltd.

All rights reserved. No part of this book may be reproduced, stored in a retrieval system or transmitted in any form or by any means, mechanical photocopying, photographing, scanning, recording or otherwise without the prior written permission of the publisher. Please refer to Disclaimer at page no. 155 for the use of this publication.

Printed in India

No.	Particulars	Page No.
	Introduction	
1	Assembly Constituency -(Vidhan Sabha) at a Glance Features of Assembly as per Delimitation Commission of India (2008)	1-2
	Location and Political Maps	
2	Location Map Boundaries of Assembly Constituency -(Vidhan Sabha in District Boundaries of Assembly Constituency under Parliamentary Constituency -(Lok Sabha) Village-wise Winner Parties- 2024, 2021, 2019, 2016, 2014, 2011 and 2009	3-10
	Administrative Setup (2011)	
3	District Sub-district Towns Villages Inhabited Villages Uninhabited Villages Village Panchayat Intermediate Panchayat	11-22
	Demographics (2011)	
4	Population Households Rural/Urban Population Villages by Population Size Sex Ratio (Total & 0-6 Years) Religious Population Social Population Literacy Rate	23-24
	Electoral Features	
5	Important Dates of Last Elections Held Electors by Gender Service Electors Voters Voters Turnout Polling Stations & Average Number of Electors per Polling Station Electors by Age Group Present Elected Representatives	25-30
	Historical Summary Election Results	
6	Vote Share of Major Parties Winning Margin (Number & Percentage) Polarity of Parties Summary Result of Assembly Segment of Parliamentary Elections 2024, 2019, 2014, 2009, 2004 and 1999 Summary Result of Assembly Elections 2021, 2016, 2011, 2006, 2001, 1996, 1991, 1985, 1983 and 1978	31-49
	Polling Station Level Election Results	
7	Name and Number of Polling Station 2024, 2021, 2019, 2016, 2014, 2011 and 2009 Polling Station-wise Electors, Voters & Voters Turnout 2024, 2021, 2019, 2016, 2014, 2011 and 2009 Polling Station wise Elections Results 2024, 2021, 2019, 2016, 2014, 2011 and 2009	50-134
	Share of Assembly Constituency	
8	Share of Assembly Constituency -(Vidhan Sabha) in State, District and Parliamentary Constituency -(Lok Sabha)	135
	Socio-Economic Amenities (2011)	
9	Access to Administrative Units Agricultural, Manufacturing and Industrial Commodities Demographic Indicators Education Health & Manpower Drinking Water Supply Sanitation Entertainment and Recreations Infrastructure Power Food Allocation Distribution and Marketing of Agriculture Commodities Infrastructure Transport and Road Infrastructure Communication Banking and Financial Services Land Use Irrigation Source	137-151
10	Abbreviation & Sources	153
11	Disclaimer	155

Location & Political Map



Administrative Setup

List of Village Panchayat & Intermediate Panchayat (Block) Name - 2011

Village Name	Village Panchayat Name	Intermediate Panchayat Name
Alisinga	Chakia Suburi	Mazbat
Aminpara	Ekirabari	Rowta
Aonajuli (Aonajuli NC)	-	Mazbat
Bagulamari	-	Mazbat
Bahini Gaon	Puroni Hapa Gaon	Rowta
Bahipukhurigaon, (Bahipukhuri)	-	Mazbat
Bajrajhar	Rowta Charilai	Rowta
Bajrajhar	-	Rowta
Baligaon	Barigaon	Rowta
Baligaon	-	Mazbat
Balisiha Gaon	Rowta Charilai	Rowta
Balisiha Habi	Rowta Charali	Rowta
Balisiha Jungle	-	Mazbat
Bamuniagaon	-	Mazbat
Barigaon	-	Rowta
Basisiha Jungle	Rowta Charali	Rowta
Batabari	-	Mazbat
Batabari No.1	Barnagaon	Rowta
Bengenabari Jungle	-	Mazbat
Bengenabarigaon	-	Mazbat
Bhairabkunda Reserve Forest	-	Mazbat
Bhalikmarigaon	-	Rowta
Bhalukmari Jungle	-	Rowta
Bheluguri No.1 (Bheluguri)	-	Mazbat
Bhergaon (Bhergaon No.1)	Puron Hapa Gaon	Rowta
Bhogdal	Shaika Suburi	Mazbat
Bhutuniduba	-	Rowta
Boigapara	-	Mazbat
Bongaligaon	-	Mazbat

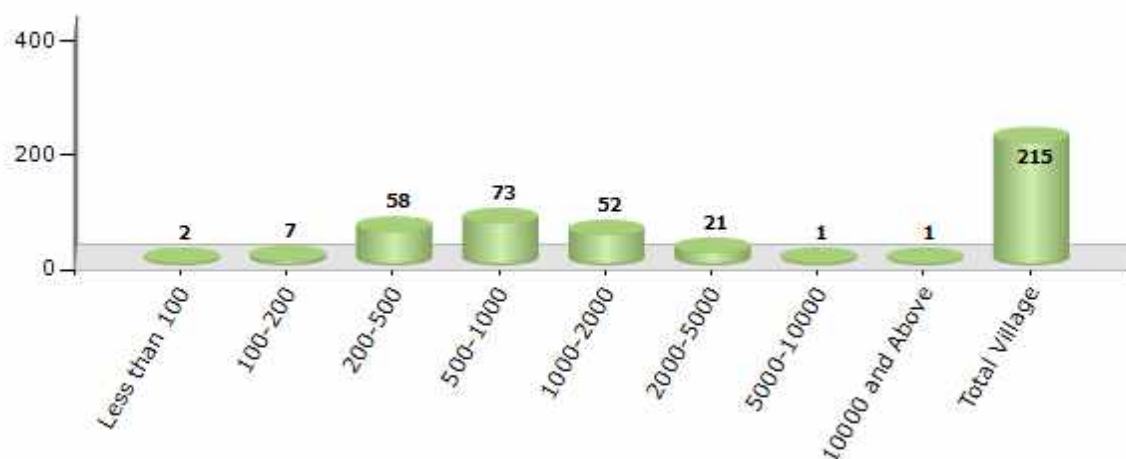
Contd....

Demographics

Number of Villages by Population Size - 2011

Less than 100	100-200	200-500	500-1000	1000-2000	2000-5000	5000-10000	10000 and Above	Total Village
2	7	58	73	52	21	1	1	215

Number of Villages by Population Size - 2011



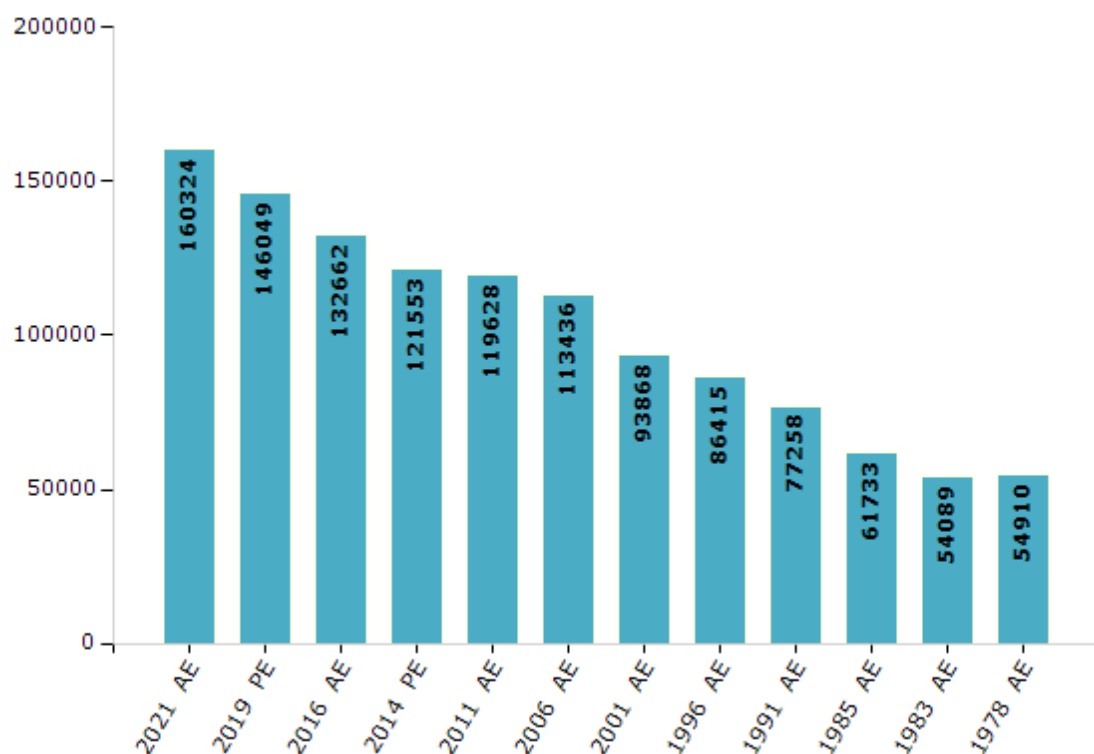
Electoral Features

Electors by Male & Female

Year	Male	Female	Others	Total
2021 AE	81663	78657	4	160324
2019 PE	75472	70577	0	146049
2016 AE	68974	63688	0	132662
2014 PE	63842	57711	0	121553
2011 AE	61765	57863	0	119628
2009 PE	-	-	-	-
2006 AE	58798	54638	-	113436
2004 PE	-	-	-	-
2001 AE	48084	45784	-	93868
1999 PE	-	-	-	-

Year	Male	Female	Others	Total
1996 AE	45517	40898	-	86415
1991 AE	42054	35204	-	77258
1985 AE	36216	25517	-	61733
1983 AE	28515	25574	-	54089
1978 AE	29449	25461	-	54910
1972 AE	-	-	-	-
1967 AE	-	-	-	-
1962 AE	-	-	-	-
1957 AE	-	-	-	-
1952 AE	-	-	-	-

Number of Electors



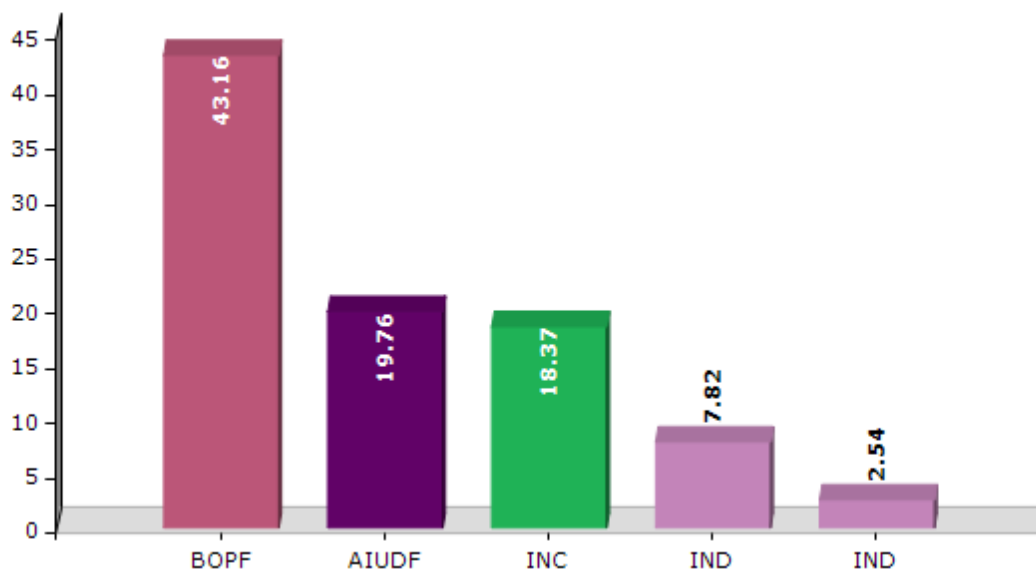
Note : AE : Assembly Election, PE : Assembly Segment of Parliamentary Election

Historical Summary Election Results

Summary Result of Assembly Election - 2016

Candidate Name	Party	Votes	Votes %
Charan Boro	BOPF	48351	43.16
Teharu Gour	AIUDF	22133	19.76
Raphael Kujur	INC	20577	18.37
Rabindra Basumatary	IND	8763	7.82
Sapna Daimary	IND	2841	2.54
Girish Chandra Choudhury	IND	2117	1.89
Sunil Sarkar	IND	1906	1.7
Baldev Chouhan	LJP	1276	1.14
Lal Soren	IND	1007	0.9
Manoj Kumar Tamuli	IND	707	0.63
Abul Quasim	IND	380	0.34
	NOTA	1974	1.76

Votes Percentage of Top Parties - 2016



Polling Station Level Election Results

Number and Name of Polling Stations (PS) (2016)

Number of Polling Stations	Name of Polling Stations	Number of Polling Stations	Name of Polling Stations
1	No.2 Dhansiri L.P.School (Right)	22	Bahipukhuri T.E. Mazdur Club (Left)
2	No.2 Dhansiri L.P.School (Left)	23	Betibari T.E. L.P. School (Right)
3	Dhansiri Govt. L.P. School (Right)	24	Betibari T.E. L.P. School (Left)
4	Dhansiri Govt. L.P. School (Left)	25	Hatipota L.P. School
5	Lalpani L.P. School	26	Jaygapur L.P. School (Left)
6	Chikari Danga L.P. School	27	Jaygapur L.P. School (Right)
7	Nagaon (Uttar Nagaon) L.P. School	28	Chaparabari L.P. School
8	Kolamonipara L.P. School	29	Khamtoubari L.P. School
9	Naoherua L.P. School (Right)	30	Khoramakha L.P. School
10	Naoherua L.P. School (Left)	31	Dewal Khanda L.P. School
11	Niz Rangapani L.P. School	32	Mazbat Town L.P. School (Right)
12	Lamabari T.E. L.P. School (Right)	33	Mazbat Town L.P. School (Left)
13	Lamabari T.E. L.P. School (Left)	34	Mazbat Nagar Girls' H.E. School
14	Lamabari High School	35	Phuluguri L.P. School (Right)
15	Lamabari Te Mazdoor Club	36	Phuluguri L.P. School (Left)
16	Bahadur Adarsha L.P. School (Left)	37	Mahaliapara L.P. School
17	Bahadur Adarsha L.P. School (Right)	38	Habigaon L.P. School
18	Kadabil L.P. School	39	Gohainbheti L.P. School
19	Bahipukhuri L.P. School (Right)	40	Bongalgaon L.P. School
20	Bahipukhuri T.E. Mazdur Club (Right)	41	Orang T.E. L.P. School (Right)
21	Bahipukhuri L.P. School (Left)	42	Orang T.E. L.P. School (Middle) (T.C.)

Contd....

Polling Station Level Election Results

Polling Station-wise Votes Secured by Overall Top Five Parties in Majbat Assembly in Assembly Election (AE) under Mangaldoi Parliamentary Constituency in Assam (2016)

Number of Polling Station	Winner - Charan Boro (BOPF)	Runner-up - Teharu Gour (AIUDF)	3rd - Raphael Kujur (INC)	4th - Rabindra Basumatary (IND)	5th - Sapna Daimary (IND)	NOTA	Other	Total Votes Secured
36	267	5	92	1	6	11	47	429
37	335	11	78	5	9	8	23	469
38	435	46	301	4	12	17	65	880
39	9	78	72	1	2	1	5	168
40	439	41	294	60	9	32	41	916
41	97	30	457	3	12	11	64	674
42	71	28	341	1	3	13	39	496
43	155	78	338	4	17	16	56	664
44	416	37	349	19	9	20	35	885
45	318	18	150	88	8	12	30	624
46	193	102	209	4	3	5	56	572
47	334	18	108	16	8	17	101	602
48	157	19	320	13	6	1	58	574
49	151	7	218	16	8	15	72	487
50	195	1	227	10	1	6	97	537
51	246	7	11	118	10	2	24	418
52	267	8	346	4	8	9	152	794
53	394	10	147	38	5	11	32	637
54	341	394	135	11	7	5	26	919
55	557	9	153	141	8	9	26	903
56	316	10	110	95	1	5	25	562
57	330	24	141	112	8	11	62	688
58	456	53	62	80	11	9	52	723
59	196	689	44	6	14	5	30	984
60	180	502	98	9	4	4	18	815
61	265	435	39	3	0	4	9	755
62	253	323	33	5	2	2	23	641
63	174	725	50	2	1	2	14	968
64	80	112	21	2	0	1	3	219
65	376	5	146	6	2	7	34	576
66	341	9	148	35	6	9	31	579
67	327	47	113	64	29	5	87	672
68	474	3	40	160	15	10	16	718
69	141	143	91	4	1	4	18	402
70	387	116	59	90	6	3	17	678

Contd....

Polling Station Level Election Results

Winner, Runner-up and 3rd Party Position & Winning Margin According to Polling Stations in Majbat Assembly in Assembly Election (AE) under Mangaldoi Parliamentary Constituency in Assam (2016)

Polling Station Number	Winner Party	Winner Votes (%)	Runner-up Party	Runner-up Votes (%)	Winning Margin Votes (%)	Third Party	Third Party Votes (%)	Other Votes (%)
71	BOPF	426 (65.94)	INC	93 (14.4)	333 (51.54)	IND (RB)	58 (8.98)	69 (10.68)
72	BOPF	348 (58.59)	INC	140 (23.57)	208 (35.02)	IND (GCC)	44 (7.41)	62 (10.44)
73	BOPF	412 (50.43)	INC	210 (25.7)	202 (24.73)	IND (RB)	89 (10.89)	106 (12.97)
74	AIUDF	490 (51.58)	BOPF	222 (23.37)	268 (28.21)	INC	133 (14)	105 (11.05)
75	BOPF	379 (83.3)	IND (RB)	23 (5.05)	356 (78.25)	INC	21 (4.62)	32 (7.03)
76	AIUDF	315 (37.46)	BOPF	283 (33.65)	32 (3.81)	INC	90 (10.7)	153 (18.19)
77	AIUDF	388 (44.8)	BOPF	228 (26.33)	160 (18.47)	INC	144 (16.63)	106 (12.24)
78	BOPF	474 (62.45)	INC	87 (11.46)	387 (50.99)	IND (RB)	45 (5.93)	153 (20.16)
79	BOPF	257 (56.48)	INC	59 (12.97)	198 (43.51)	AIUDF	57 (12.53)	82 (18.02)
80	INC	311 (36.42)	BOPF	292 (34.19)	19 (2.23)	IND (RB)	148 (17.33)	103 (12.06)
81	BOPF	302 (49.75)	INC	163 (26.85)	139 (22.9)	IND (RB)	79 (13.01)	63 (10.38)
82	INC	316 (46)	BOPF	269 (39.16)	47 (6.84)	AIUDF	40 (5.82)	62 (9.02)
83	BOPF	238 (39.53)	INC	185 (30.73)	53 (8.8)	AIUDF	90 (14.95)	89 (14.78)
84	BOPF	266 (69.82)	INC	44 (11.55)	222 (58.27)	IND (SD)	24 (6.3)	47 (12.34)
85	BOPF	475 (66.71)	INC	96 (13.48)	379 (53.23)	IND (GCC)	42 (5.9)	99 (13.9)
86	BOPF	337 (44.46)	INC	288 (37.99)	49 (6.47)	IND (SD)	36 (4.75)	97 (12.8)
87	BOPF	358 (64.62)	INC	96 (17.33)	262 (47.29)	IND (SD)	34 (6.14)	66 (11.91)
88	INC	373 (47.58)	BOPF	278 (35.46)	95 (12.12)	IND (SS)	30 (3.83)	103 (13.14)
89	BOPF	207 (48.25)	INC	150 (34.97)	57 (13.28)	IND (SS)	16 (3.73)	56 (13.05)
90	BOPF	274 (43.98)	INC	254 (40.77)	20 (3.21)	AIUDF	20 (3.21)	75 (12.04)
91	BOPF	167 (47.44)	INC	116 (32.95)	51 (14.49)	IND (RB)	24 (6.82)	45 (12.78)
92	INC	379 (47.55)	BOPF	230 (28.86)	149 (18.69)	IND (RB)	41 (5.14)	147 (18.44)
93	BOPF	228 (63.87)	INC	97 (27.17)	131 (36.7)	AIUDF	8 (2.24)	24 (6.72)
94	INC	366 (50.62)	BOPF	255 (35.27)	111 (15.35)	IND (MKT)	18 (2.49)	84 (11.62)
95	INC	352 (48.48)	BOPF	218 (30.03)	134 (18.45)	AIUDF	46 (6.34)	110 (15.15)
96	INC	309 (61.07)	BOPF	113 (22.33)	196 (38.74)	AIUDF	35 (6.92)	49 (9.68)
97	INC	306 (61.69)	BOPF	83 (16.73)	223 (44.96)	AIUDF	29 (5.85)	78 (15.73)
98	BOPF	449 (53.58)	INC	224 (26.73)	225 (26.85)	IND (RB)	40 (4.77)	125 (14.92)
99	BOPF	388 (60.34)	INC	110 (17.11)	278 (43.23)	IND (RB)	78 (12.13)	67 (10.42)
100	INC	189 (49.35)	BOPF	171 (44.65)	18 (4.7)	AIUDF	6 (1.57)	17 (4.44)
101	BOPF	638 (67.16)	INC	178 (18.74)	460 (48.42)	AIUDF	25 (2.63)	109 (11.47)
102	INC	256 (38.55)	BOPF	250 (37.65)	6 (0.9)	AIUDF	51 (7.68)	107 (16.11)
103	BOPF	205 (30.73)	INC	198 (29.69)	7 (1.04)	AIUDF	145 (21.74)	119 (17.84)
104	BOPF	312 (48)	INC	227 (34.92)	85 (13.08)	AIUDF	51 (7.85)	60 (9.23)
105	BOPF	391 (44.94)	INC	305 (35.06)	86 (9.88)	IND (SD)	34 (3.91)	140 (16.09)

Contd....

Socio-Economic Amenities - Rural

Access to Education Facilities

Particulars	Number of Villages (% of Population)				
	Available	Not Available	If Not Available (Distance of Nearest Facility)		
			A	B	C
Govt. Primary School	200 (97)	15 (3)	5 (0)	0 (0)	0 (0)
Private Primary School	31 (17)	184 (83)	0 (0)	1 (0)	0 (0)
Govt. Middle School	61 (31)	154 (69)	101 (44)	31 (11)	3 (2)
Private Middle School	12 (12)	203 (88)	9 (3)	0 (0)	0 (0)
Govt. Secondary School	22 (18)	193 (82)	86 (42)	85 (32)	10 (4)
Private Secondary School	6 (5)	209 (95)	6 (1)	0 (0)	0 (0)
Govt. Senior Secondary School	5 (4)	210 (96)	83 (40)	111 (48)	14 (7)
Private Senior Secondary School	1 (1)	214 (99)	0 (0)	1 (0)	1 (1)
Govt. Arts and Science Degree College	2 (3)	213 (97)	19 (11)	28 (12)	158 (71)
Private Arts and Science Degree College	2 (2)	213 (98)	0 (0)	0 (0)	7 (2)
Govt. Engineering College	0 (0)	215 (100)	0 (0)	1 (0)	214 (100)
Private Engineering College	0 (0)	215 (100)	0 (0)	0 (0)	0 (0)
Govt. Medicine College	0 (0)	215 (100)	0 (0)	1 (0)	213 (99)
Private Medicine College	0 (0)	215 (100)	0 (0)	0 (0)	1 (1)
Govt. Management Institute	0 (0)	215 (100)	0 (0)	1 (0)	214 (100)
Private Management Institute	0 (0)	215 (100)	0 (0)	0 (0)	0 (0)
Govt. Polytechnic	0 (0)	215 (100)	0 (0)	2 (0)	207 (90)
Private Polytechnic	0 (0)	215 (100)	0 (0)	0 (0)	0 (0)
Govt. Vocational Training School/ITI	1 (2)	214 (98)	33 (12)	49 (17)	124 (60)
Private Vocational Training School/ITI	0 (0)	215 (100)	0 (0)	0 (0)	0 (0)
Govt. Non Formal Training Centre	0 (0)	215 (100)	2 (0)	41 (16)	156 (71)
Private Non Formal Training Centre	0 (0)	215 (100)	0 (0)	0 (0)	0 (0)
Govt. School For Disabled	0 (0)	215 (100)	0 (0)	0 (0)	207 (90)
Private School For Disabled	0 (0)	215 (100)	0 (0)	0 (0)	0 (0)
Government Others	0 (0)	215 (100)	0 (0)	1 (0)	0 (0)
Private Others	0 (0)	215 (100)	0 (0)	0 (0)	0 (0)

Note : Distance A : Less than 5 km; B : Between 5-10 km; C : 10+ km.; Source : Data Analysis is based on 2011 Census.

DISCLAIMER

The Terms of Use and Disclaimer of Datanet India Private Limited (hereinafter referred to as "Datanet") for use of this analysis report of **Majbat Assembly Constituency (Majbat Vidhan Sabha)** :-

1. **Assembly Factbook™** is a Registered Trade Mark owned by Datanet.
2. All the maps are sketched and graphical representation only and have not been drawn to the scale and also not to represent the actual geographical area or boundary of the unit.
3. The data for the aforesaid analysis is based on authentic sources and has been culled from the various publications of Census, CSO and NSSO for district and block level data, various central and state government departments, Central & State Elections Commissions and the concerned Returning Officers' releases, Electoral Rolls, Election results and allied publications, internal assessment, surveys, estimates and analysis. Therefore, certain adjustment of data at micro level may have been done to arrive closer to the macro data.
4. Data have been provided on an "As Is" and "As AVAILABLE" basis
5. The colours shown in the maps or diagram and charts of a particular party, alliance or AC are indicative and do not represent them.
6. This publication which includes maps, sheets, graphs and data would be the property under copyright of Datanet only. The user may use these for its internal study, analysis and research purposes. It's public display, re-selling or any commercial uses by the user are not allowed.
7. Datanet has taken due care and caution in compilation and processing of data and allied information, but does not guarantee the accuracy, adequacy or completeness of any information/analysis and will be not responsible for any errors or omissions or for the results obtained from the use of such information/analysis.
8. All the contents for the publication have been culled from various authentic sources and Datanet reasonably believes such sources to be reliable, but does not make any representations, express or implied as to the accuracy or fitness of use of such information. The information or contents of the information/analysis do not constitute advice and should not be relied upon in making (or refraining from making) any decision. Any reliance placed upon the information provided by Datanet is the sole responsibility and strictly at the user's risk.
9. In no event will Datanet be liable for any damages (including, without limitation, damages for loss of business projects, or loss of profits) arising in contract, tort or otherwise from the use of or inability to use any of its contents, or from any action taken (or refrained from being taken) as a result of using the analysis or any of its contents. Datanet its directors, owners, editors, officials, employees, distributor and agents or any associate will not be liable for any errors in the information contained or any consequences arising from the use of the contents of the provided information/analysis.
10. If any provision of these terms and conditions is held invalid or illegal or unenforceable for any reason by any court of competent jurisdiction, such provision shall be severed and the remainder of provisions of the terms and conditions shall continue in full force and effect as if the Term of Use had been executed with the invalid, illegal or unenforceable provision eliminated.
11. If there are any discrepancies in the information provided, please bring it to attention of Datanet for suitable rectification measures.

**Buy Online This Complete Book At
Datanet India eBooks Store**

www.indiastatpublications.com

or go directly at

**[http://www.indiastatpublications.com/
Assembly_factbook/Assam/Mangaldoi/ Majbat](http://www.indiastatpublications.com/Assembly_factbook/Assam/Mangaldoi/Majbat)**

 **indiastat**elections

