



Assam

Assembly Factbook™

Mangaldoi Assembly Constituency



Key Electoral Data of Mangaldoi
Assembly Constituency (Vidhan Sabha)

Assam

Assembly Factbook™

Mangaldoi Assembly Constituency



Mangaldoi Vidhan Sabha

Editor & Director

Dr. R.K. Thukral

Research Editor

Dr. Shafeeq Rahman

Compiled, Researched and Published by Datanet India Pvt. Ltd.

D-100, 1st Floor,

Okhla Industrial Area, Phase-I,
New Delhi- 110020.

Ph.: 91-11- 43580781-84

Email : support@indiastatpublications.com

Website : www.indiastatelections.com

Online Book Store :

www.indiastatpublications.com

Report No. : AFB/AS-067-0125

ISBN : 978-93-5313-402-0

First Edition : January, 2018

Eighth Updated Edition : January, 2025

Price : Rs. 11500/-

US\$ 310

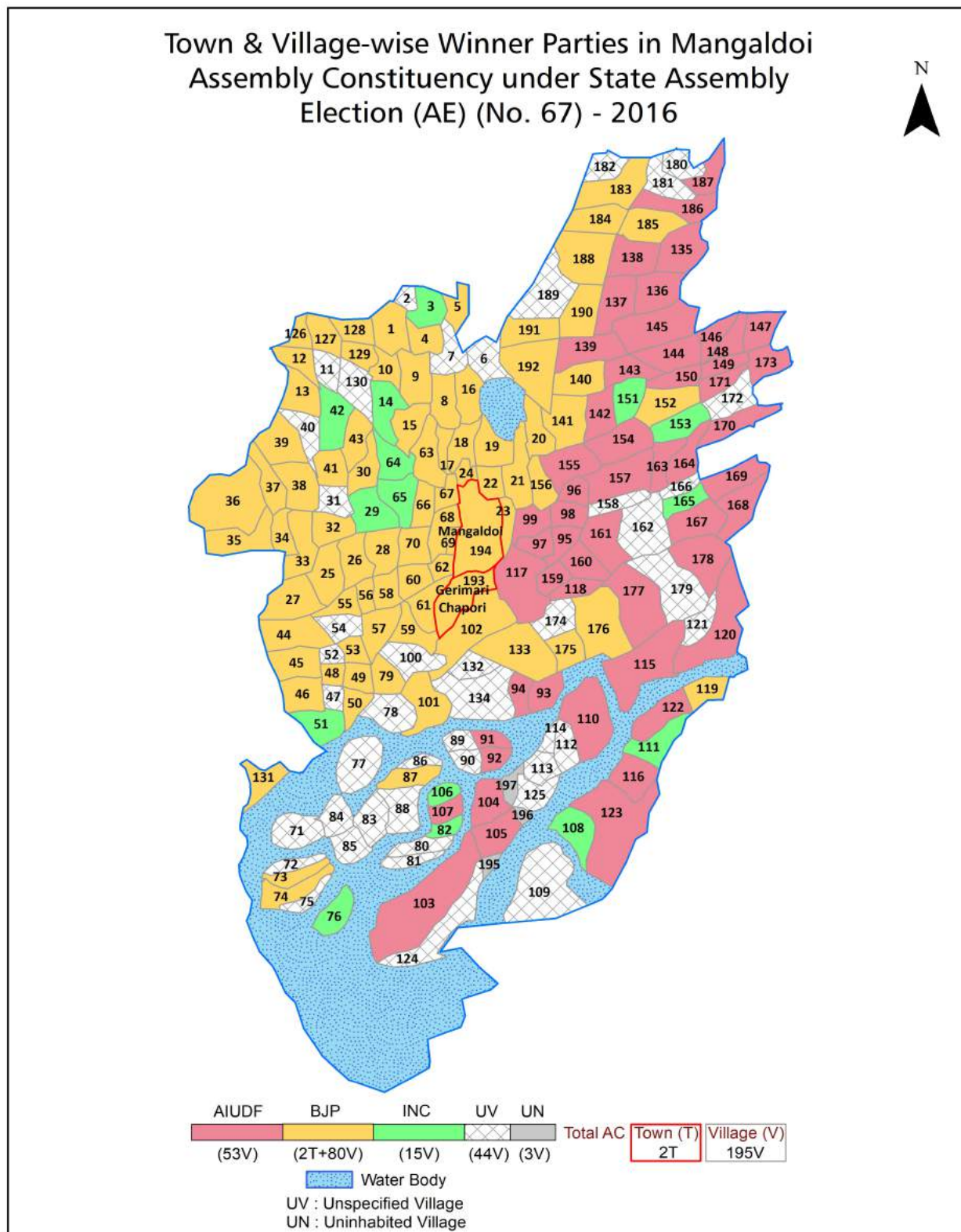
© Datanet India Pvt. Ltd.

All rights reserved. No part of this book may be reproduced, stored in a retrieval system or transmitted in any form or by any means, mechanical photocopying, photographing, scanning, recording or otherwise without the prior written permission of the publisher. Please refer to Disclaimer at page no. 196 for the use of this publication.

Printed in India

No.	Particulars	Page No.
	Introduction	
1	Assembly Constituency -(Vidhan Sabha) at a Glance Features of Assembly as per Delimitation Commission of India (2008)	1-2
	Location and Political Maps	
2	Location Map Boundaries of Assembly Constituency -(Vidhan Sabha in District Boundaries of Assembly Constituency under Parliamentary Constituency -(Lok Sabha) Town & Village-wise Winner Parties- 2024, 2021, 2019, 2016, 2014, 2011 and 2009	3-10
	Administrative Setup (2011)	
3	District Sub-district Towns Villages Inhabited Villages Uninhabited Villages Village Panchayat Intermediate Panchayat	11-21
	Demographics (2011)	
4	Population Households Rural/Urban Population Towns and Villages by Population Size Sex Ratio (Total & 0-6 Years) Religious Population Social Population Literacy Rate	22-23
	Electoral Features	
5	Important Dates of Last Elections Held Electors by Gender Service Electors Voters Voters Turnout Polling Stations & Average Number of Electors per Polling Station Electors by Age Group Present Elected Representatives	24-29
	Historical Summary Election Results	
6	Vote Share of Major Parties Winning Margin (Number & Percentage Polarity of Parties Summary Result of Assembly Segment of Parliamentary Elections 2024, 2019, 2014, 2009, 2004 and 1999 Summary Result of Assembly Elections 2021, 2016, 2011, 2006, 2001, 1996, 1991, 1985, 1983, 1978, 1972, 1967, 1962, 1957 and 1952	30-53
	Polling Station Level Election Results	
7	Name and Number of Polling Station 2024, 2021, 2019, 2016, 2014, 2011 and 2009 Polling Station-wise Electors, Voters & Voters Turnout 2024, 2021, 2019, 2016, 2014, 2011 and 2009 Polling Station wise Elections Results 2024, 2021, 2019, 2016, 2014, 2011 and 2009	54-175
	Share of Assembly Constituency	
8	Share of Assembly Constituency -(Vidhan Sabha) in State, District and Parliamentary Constituency -(Lok Sabha)	176
	Socio-Economic Amenities (2011)	
9	Access to Administrative Units Agricultural, Manufacturing and Industrial Commodities Demographic Indicators Education Health & Manpower Drinking Water Supply Sanitation Entertainment and Recreations Infrastructure Power Food Allocation Distribution and Marketing of Agriculture Commodities Infrastructure Transport and Road Infrastructure Communication Banking and Financial Services Land Use Irrigation Source	178-192
10	Abbreviation & Sources	194
11	Disclaimer	196

Location & Political Map



Administrative Setup

List of Village Panchayat & Intermediate Panchayat (Block) Name - 2011

Village Name	Village Panchayat Name	Intermediate Panchayat Name
Adhamapara	Samupara	Pachim-Mangaldai (Part)
Adhikari	Chamuapara	Pachim-Mangaldai (Part)
Ahaka Chuburi	Outala	Kalaigaon (Part)
Alagjhari	Jalgali	Pachim-Mangaldai (Part)
Algachar N.C.	Puthimari	Pub-Mangaldai (Part)
Aparia	Choukhowa	Pub-Mangaldai (Part)
Atakata Chapori	-	Pub-Mangaldai (Part)
Bagdia	-	Pub-Mangaldai (Part)
Baghpori Chapori	Bandia	Pub-Mangaldai (Part)
Baigurmari	Ojagaon	Pub-Mangaldai (Part)
Bainaojha Para	Aulachowka	Pachim-Mangaldai (Part)
Balabari	Balabari	Pub-Mangaldai (Part)
Bamunpara	Uphupara	Pachim-Mangaldai (Part)
Bandia Chapori	-	Pub-Mangaldai (Part)
Bandia Gaon	Bandia Gp	Pub-Mangaldai (Part)
Bangabara Chuburi	-	Kalaigaon (Part)
Bar - Satra	Dahi	Pachim-Mangaldai (Part)
Barampur	Ramhari Gp	Pachim-Mangaldai (Part)
Baranga Bari	Ramhari	Pachim-Mangaldai (Part)
Barangabari	Dahib Gp	Pachim-Mangaldai (Part)
Barathiabari	Janaram Chowka	Pachim-Mangaldai (Part)
Bardowra Neja	-	Pub-Mangaldai (Part)
Barjhar Bagicha	Abhaypukhuri	Pub-Mangaldai (Part)
Barkumar Para	-	Pachim-Mangaldai (Part)
Barnagaon	Aulacwoka	Pachim-Mangaldai (Part)
Barthekera Bari	Rangamati	Pachim-Mangaldai (Part)
Batabari	Sherpur	Pub-Mangaldai (Part)
Bebejiyagaon	-	Pub-Mangaldai (Part)
Bechimari	Outala	Kalaigaon (Part)

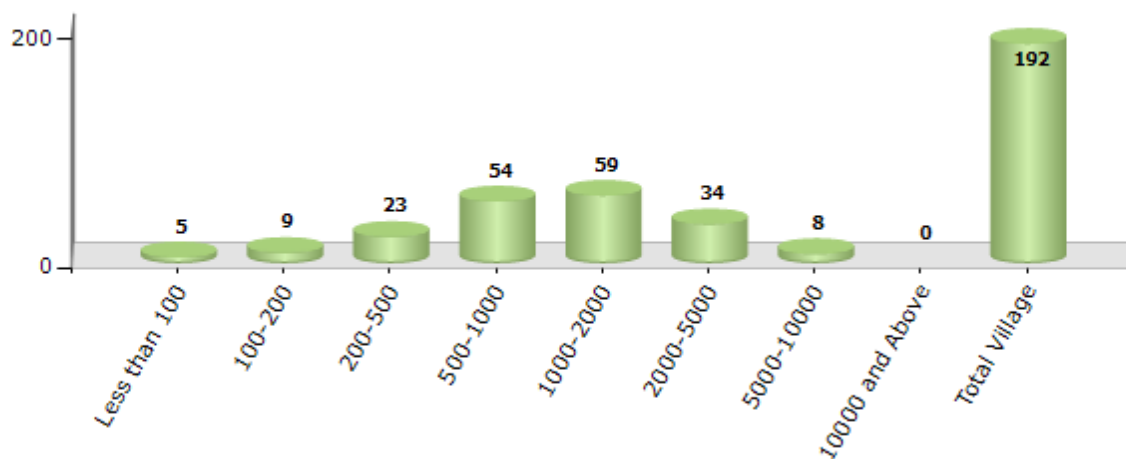
Contd....

Demographics

Number of Villages by Population Size - 2011

Less than 100	100-200	200-500	500-1000	1000-2000	2000-5000	5000-10000	10000 and Above	Total Village
5	9	23	54	59	34	8	0	192

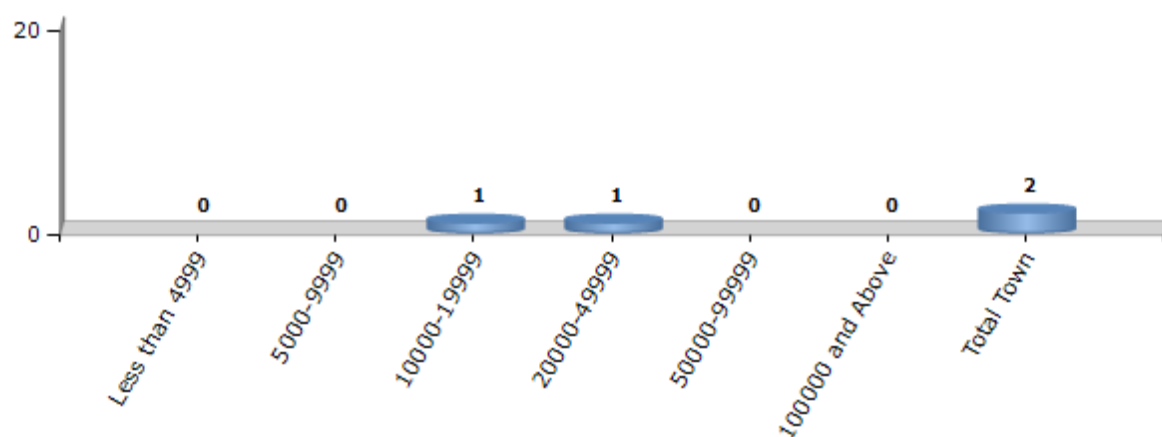
Number of Villages by Population Size - 2011



Number of Towns by Population Size - 2011

Less than 4999	5000-9999	10000-19999	20000-49999	50000-99999	100000 and Above	Total Town
0	0	1	1	0	0	2

Number of Towns by Population Size - 2011



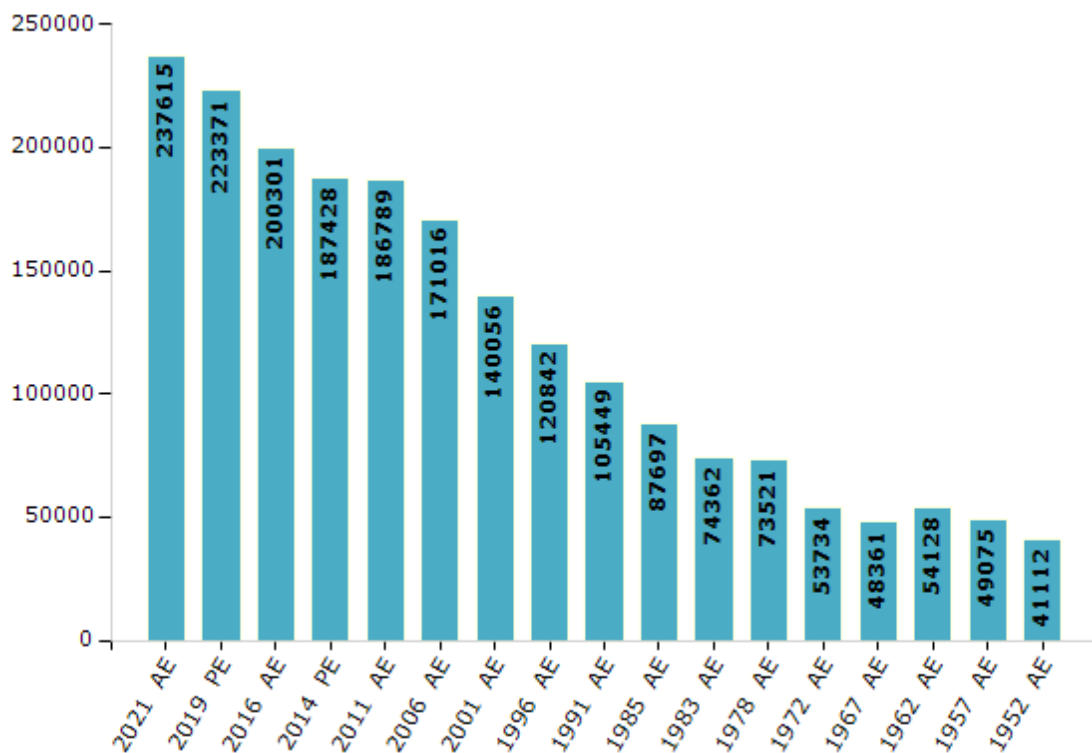
Electoral Features

Electors by Male & Female

Year	Male	Female	Others	Total
2021 AE	120663	116950	2	237615
2019 PE	114342	109026	3	223371
2016 AE	103272	97029	0	200301
2014 PE	96934	90494	0	187428
2011 AE	95889	90900	0	186789
2009 PE	-	-	-	-
2006 AE	87881	83135	-	171016
2004 PE	-	-	-	-
2001 AE	72876	67180	-	140056
1999 PE	-	-	-	-

Year	Male	Female	Others	Total
1996 AE	63443	57399	-	120842
1991 AE	54893	50556	-	105449
1985 AE	48816	38881	-	87697
1983 AE	39127	35235	-	74362
1978 AE	37093	36428	-	73521
1972 AE	28717	25017	-	53734
1967 AE	-	-	-	48361
1962 AE	-	-	-	54128
1957 AE	-	-	-	49075
1952 AE	-	-	-	41112

Number of Electors



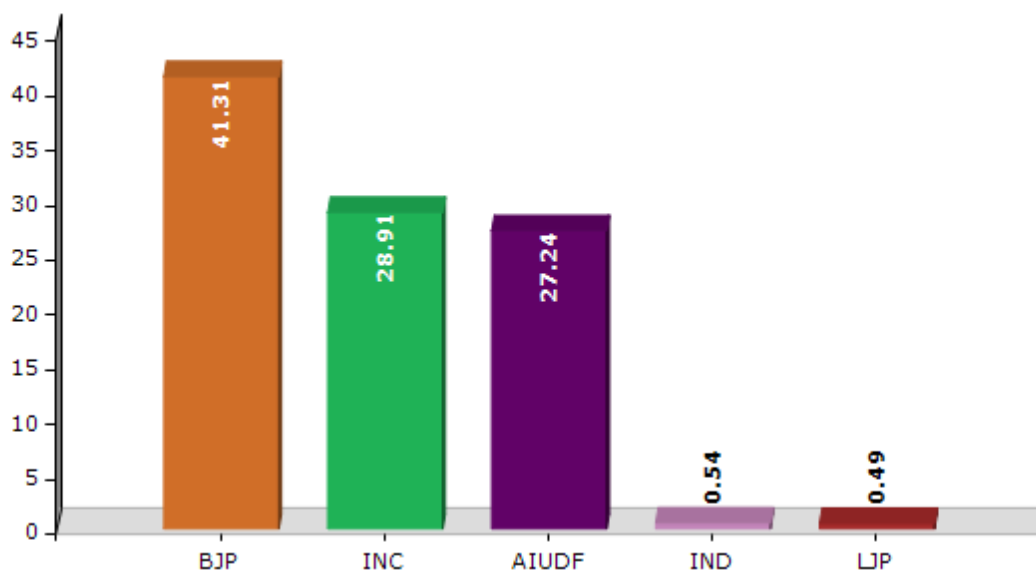
Note : AE : Assembly Election, PE : Assembly Segment of Parliamentary Election

Historical Summary Election Results

Summary Result of Assembly Election - 2016

Candidate Name	Party	Votes	Votes %
Gurujyoti Das	BJP	73423	41.31
Basanta Das	INC	51378	28.91
Hiren Kr Das	AIUDF	48417	27.24
Jitendra Sarkar	IND	953	0.54
Bhupen Ch. Das	LJP	874	0.49
Arjun Ch. Das	IND	841	0.47
Jagadish Chandra Sarkar	IND	466	0.26
	NOTA	1384	0.78

Votes Percentage of Top Parties - 2016



Polling Station Level Election Results

Number and Name of Polling Stations (PS) (2016)

Number of Polling Stations	Name of Polling Stations	Number of Polling Stations	Name of Polling Stations
1	Barsatra Lp School (Right)	22	Outala Hs School (Right)
2	Barsatra Lp School (Left)	23	Outala Hs School (Left)
3	Niz Dahi Lp School (Right)	24	Bechimari Lp School (Right)
4	Dahi Club	25	Bechimari Lp School (Left)
5	Niz Dahi Lp School (Left)	26	Adhikari Girls Me School (Right)
6	Dahi Mv School (R)	27	Adhikari Girls Me School (Left)
7	Dahi Mv School (L)	28	Barampur Lp School (Right)
8	Barathiabari Saru Jaljali Lp School	29	Barampur Lp School (Left)
9	226 Nagaon Lp School	30	Dekargaon Lp School (Right)
10	Harinkhoja Lp School (Right)	31	Dekargaon Lp School (Left)
11	Harinkhoja Lp School (Left)	32	Barangabari Lp School (Right)
12	Karsalabari Lp School (Right)	33	Barangabari Lp School (Leftt)
13	Karsalabari Lp School (Left)	34	Chamuapara Lp School (Right)
14	Nagaon Lp School (Right)	35	Chamuapara Lp School (Left)
15	Nagaon Lp School (Left)	36	Saloipara Lp School (Right)
16	Dhowapara Lp School (Right)	37	Saloipara Lp School (Left)
17	Dhowapara Lp School (Left)	38	Ramhari Lp School (Right)
18	Chapara Lp School (Right)	39	Ramhari Lp School (Left)
19	Chapara Lp School (Left)	40	Binowa Lp School (Right)
20	Naharbari Lp School (Right)	41	Binowa Lp School (Left)
21	Naharbari Lp School (Left)	42	Pub Mangaldai Me School (Right)

Contd....

Polling Station Level Election Results

Polling Station-wise Votes Secured by Overall Top Five Parties in Mangaldoi Assembly in Assembly Election (AE) under Mangaldoi Parliamentary Constituency in Assam (2016)

Number of Polling Station	Winner - Gurujyoti Das (BJP)	Runner-up - Basanta Das (INC)	3rd - Hiren Kr Das (AIUDF)	4th - Jitendra Sarkar (IND)	5th - Bhupen Ch. Das (LJP)	NOTA	Other	Total Votes Secured
36	586	101	3	3	2	4	2	701
37	632	143	32	4	1	14	2	828
38	622	214	6	5	1	3	8	859
39	290	7	5	4	1	4	3	314
40	549	48	0	4	2	8	7	618
41	966	138	6	1	2	11	4	1128
42	678	142	7	1	2	8	4	842
43	669	98	1	1	1	8	3	781
44	441	111	515	11	6	12	20	1116
45	283	87	416	15	7	10	8	826
46	214	88	343	2	5	6	4	662
47	89	122	519	1	5	2	4	742
48	4	124	538	5	5	11	5	692
49	214	272	542	1	7	2	9	1047
50	3	233	407	7	6	12	6	674
51	129	203	381	2	5	7	7	734
52	92	63	463	1	1	2	1	623
53	767	87	1	3	3	8	4	873
54	751	179	10	1	7	3	3	954
55	514	238	12	4	1	3	6	778
56	268	171	23	3	1	1	5	472
57	510	384	25	2	1	5	1	928
58	559	211	11	4	4	6	2	797
59	598	46	1	1	2	3	1	652
60	554	50	9	2	0	5	0	620
61	758	56	2	0	1	5	5	827
62	546	68	5	0	1	3	2	625
63	492	56	1	1	0	4	4	558
64	568	185	7	3	1	3	2	769
65	412	465	34	5	3	1	3	923
66	333	549	94	4	0	15	45	1040
67	116	397	68	2	1	5	2	591
68	133	407	43	2	0	6	2	593
69	482	86	2	1	1	4	6	582
70	438	139	6	0	1	3	1	588

Contd....

Polling Station Level Election Results

Winner, Runner-up and 3rd Party Position & Winning Margin According to Polling Stations in Mangaldoi Assembly in Assembly Election (AE) under Mangaldoi Parliamentary Constituency in Assam (2016)

Polling Station Number	Winner Party	Winner Votes (%)	Runner-up Party	Runner-up Votes (%)	Winning Margin Votes (%)	Third Party	Third Party Votes (%)	Other Votes (%)
71	BJP	758 (83.39)	INC	139 (15.29)	619 (68.1)	AIUDF	5 (0.55)	7 (0.77)
72	BJP	412 (48.82)	INC	345 (40.88)	67 (7.94)	AIUDF	65 (7.7)	22 (2.61)
73	AIUDF	534 (65.6)	INC	243 (29.85)	291 (35.75)	BJP	21 (2.58)	16 (1.97)
74	AIUDF	619 (72.06)	INC	219 (25.49)	400 (46.57)	BJP	8 (0.93)	13 (1.51)
75	AIUDF	479 (57.57)	INC	275 (33.05)	204 (24.52)	BJP	30 (3.61)	48 (5.77)
76	AIUDF	502 (54.8)	INC	366 (39.96)	136 (14.84)	BJP	37 (4.04)	11 (1.2)
77	INC	324 (46.15)	AIUDF	322 (45.87)	2 (0.28)	BJP	42 (5.98)	14 (1.99)
78	BJP	560 (84.34)	INC	69 (10.39)	491 (73.95)	AIUDF	9 (1.36)	26 (3.92)
79	BJP	586 (89.88)	INC	53 (8.13)	533 (81.75)	AIUDF	6 (0.92)	7 (1.07)
80	BJP	836 (81.96)	INC	163 (15.98)	673 (65.98)	AIUDF	5 (0.49)	16 (1.57)
81	BJP	298 (50.77)	AIUDF	231 (39.35)	67 (11.42)	INC	48 (8.18)	10 (1.7)
82	BJP	460 (72.21)	INC	137 (21.51)	323 (50.7)	AIUDF	13 (2.04)	27 (4.24)
83	AIUDF	378 (52.43)	INC	247 (34.26)	131 (18.17)	BJP	71 (9.85)	25 (3.47)
84	INC	349 (45.62)	AIUDF	338 (44.18)	11 (1.44)	BJP	58 (7.58)	20 (2.61)
85	AIUDF	714 (63.81)	INC	377 (33.69)	337 (30.12)	BJP	9 (0.8)	19 (1.7)
86	BJP	491 (55.73)	INC	345 (39.16)	146 (16.57)	AIUDF	9 (1.02)	36 (4.09)
87	AIUDF	660 (66.13)	INC	174 (17.43)	486 (48.7)	BJP	138 (13.83)	26 (2.61)
88	AIUDF	292 (39.14)	INC	221 (29.62)	71 (9.52)	BJP	205 (27.48)	28 (3.75)
89	BJP	445 (49.33)	INC	372 (41.24)	73 (8.09)	AIUDF	35 (3.88)	50 (5.54)
90	AIUDF	773 (74.33)	INC	203 (19.52)	570 (54.81)	BJP	29 (2.79)	35 (3.37)
91	AIUDF	513 (50.54)	INC	468 (46.11)	45 (4.43)	BJP	12 (1.18)	22 (2.17)
92	BJP	695 (82.64)	INC	123 (14.63)	572 (68.01)	IND (ACD)	8 (0.95)	15 (1.78)
93	BJP	647 (70.79)	INC	204 (22.32)	443 (48.47)	IND (ACD)	12 (1.31)	51 (5.58)
94	BJP	629 (76.8)	INC	166 (20.27)	463 (56.53)	IND (ACD)	5 (0.61)	19 (2.32)
95	AIUDF	263 (55.84)	INC	184 (39.07)	79 (16.77)	IND (JS)	10 (2.12)	14 (2.97)
96	AIUDF	550 (72.27)	INC	184 (24.18)	366 (48.09)	LJP	6 (0.79)	21 (2.76)
97	AIUDF	588 (76.07)	INC	143 (18.5)	445 (57.57)	LJP	11 (1.42)	31 (4.01)
98	BJP	262 (77.29)	AIUDF	40 (11.8)	222 (65.49)	INC	33 (9.73)	4 (1.18)
99	AIUDF	909 (74.39)	INC	254 (20.79)	655 (53.6)	LJP	19 (1.55)	40 (3.27)
100	AIUDF	360 (50.85)	BJP	175 (24.72)	185 (26.13)	INC	166 (23.45)	7 (0.99)
101	AIUDF	561 (61.11)	INC	223 (24.29)	338 (36.82)	BJP	104 (11.33)	30 (3.27)
102	AIUDF	765 (71.36)	INC	244 (22.76)	521 (48.6)	LJP	27 (2.52)	36 (3.36)
103	AIUDF	667 (70.58)	INC	211 (22.33)	456 (48.25)	BJP	25 (2.65)	42 (4.44)
104	AIUDF	637 (68.49)	INC	260 (27.96)	377 (40.53)	LJP	12 (1.29)	21 (2.26)
105	AIUDF	454 (70.17)	INC	184 (28.44)	270 (41.73)	BJP	4 (0.62)	5 (0.77)

Contd....

Socio-Economic Amenities - Rural

Access to Education Facilities

Particulars	Number of Villages (% of Population)				
	Available	Not Available	If Not Available (Distance of Nearest Facility)		
			A	B	C
Govt. Primary School	184 (99)	8 (1)	3 (0)	1 (0)	1 (0)
Private Primary School	19 (9)	173 (91)	0 (0)	0 (0)	0 (0)
Govt. Middle School	78 (52)	114 (48)	53 (19)	32 (16)	14 (6)
Private Middle School	14 (10)	178 (90)	4 (0)	0 (0)	0 (0)
Govt. Secondary School	37 (23)	155 (77)	63 (32)	56 (27)	24 (11)
Private Secondary School	6 (2)	186 (98)	5 (2)	0 (0)	0 (0)
Govt. Senior Secondary School	4 (2)	188 (98)	65 (42)	89 (42)	32 (13)
Private Senior Secondary School	1 (0)	191 (100)	1 (0)	0 (0)	0 (0)
Govt. Arts and Science Degree College	2 (2)	190 (98)	31 (21)	84 (38)	61 (30)
Private Arts and Science Degree College	0 (0)	192 (100)	4 (1)	1 (0)	0 (0)
Govt. Engineering College	0 (0)	192 (100)	0 (0)	1 (0)	191 (100)
Private Engineering College	0 (0)	192 (100)	0 (0)	0 (0)	0 (0)
Govt. Medicine College	0 (0)	192 (100)	0 (0)	1 (1)	191 (99)
Private Medicine College	0 (0)	192 (100)	0 (0)	0 (0)	0 (0)
Govt. Management Institute	0 (0)	192 (100)	0 (0)	4 (2)	186 (98)
Private Management Institute	0 (0)	192 (100)	0 (0)	0 (0)	1 (0)
Govt. Polytechnic	0 (0)	192 (100)	0 (0)	5 (2)	175 (91)
Private Polytechnic	0 (0)	192 (100)	0 (0)	0 (0)	0 (0)
Govt. Vocational Training School/ITI	1 (1)	191 (99)	1 (1)	2 (1)	173 (89)
Private Vocational Training School/ITI	0 (0)	192 (100)	0 (0)	0 (0)	0 (0)
Govt. Non Formal Training Centre	0 (0)	192 (100)	1 (0)	18 (8)	108 (45)
Private Non Formal Training Centre	0 (0)	192 (100)	0 (0)	0 (0)	0 (0)
Govt. School For Disabled	0 (0)	192 (100)	6 (6)	21 (11)	87 (33)
Private School For Disabled	0 (0)	192 (100)	14 (9)	24 (20)	7 (3)
Government Others	0 (0)	192 (100)	2 (1)	18 (6)	34 (13)
Private Others	0 (0)	192 (100)	0 (0)	0 (0)	0 (0)

Note : Distance A : Less than 5 km; B : Between 5-10 km; C : 10+ km.; Source : Data Analysis is based on 2011 Census.

DISCLAIMER

The Terms of Use and Disclaimer of Datanet India Private Limited (hereinafter referred to as "Datanet") for use of this analysis report of **Mangaldoi Assembly Constituency (Mangaldoi Vidhan Sabha)** :-

1. **Assembly Factbook™** is a Registered Trade Mark owned by Datanet.
2. All the maps are sketched and graphical representation only and have not been drawn to the scale and also not to represent the actual geographical area or boundary of the unit.
3. The data for the aforesaid analysis is based on authentic sources and has been culled from the various publications of Census, CSO and NSSO for district and block level data, various central and state government departments, Central & State Elections Commissions and the concerned Returning Officers' releases, Electoral Rolls, Election results and allied publications, internal assessment, surveys, estimates and analysis. Therefore, certain adjustment of data at micro level may have been done to arrive closer to the macro data.
4. Data have been provided on an "As Is" and "As AVAILABLE" basis
5. The colours shown in the maps or diagram and charts of a particular party, alliance or AC are indicative and do not represent them.
6. This publication which includes maps, sheets, graphs and data would be the property under copyright of Datanet only. The user may use these for its internal study, analysis and research purposes. It's public display, re-selling or any commercial uses by the user are not allowed.
7. Datanet has taken due care and caution in compilation and processing of data and allied information, but does not guarantee the accuracy, adequacy or completeness of any information/analysis and will be not responsible for any errors or omissions or for the results obtained from the use of such information/analysis.
8. All the contents for the publication have been culled from various authentic sources and Datanet reasonably believes such sources to be reliable, but does not make any representations, express or implied as to the accuracy or fitness of use of such information. The information or contents of the information/analysis do not constitute advice and should not be relied upon in making (or refraining from making) any decision. Any reliance placed upon the information provided by Datanet is the sole responsibility and strictly at the user's risk.
9. In no event will Datanet be liable for any damages (including, without limitation, damages for loss of business projects, or loss of profits) arising in contract, tort or otherwise from the use of or inability to use any of its contents, or from any action taken (or refrained from being taken) as a result of using the analysis or any of its contents. Datanet its directors, owners, editors, officials, employees, distributor and agents or any associate will not be liable for any errors in the information contained or any consequences arising from the use of the contents of the provided information/analysis.
10. If any provision of these terms and conditions is held invalid or illegal or unenforceable for any reason by any court of competent jurisdiction, such provision shall be severed and the remainder of provisions of the terms and conditions shall continue in full force and effect as if the Term of Use had been executed with the invalid, illegal or unenforceable provision eliminated.
11. If there are any discrepancies in the information provided, please bring it to attention of Datanet for suitable rectification measures.

Buy Online This Complete Book At
Indiastat Publication Book Store

www.indiastatpublications.com

or go directly at

[http://www.indiastatpublications.com/
Assembly_factbook/Assam/Mangaldoi/](http://www.indiastatpublications.com/Assembly_factbook/Assam/Mangaldoi/) Mangaldoi



 **indiastat**elections

ISBN : 978-93-5313-402-0

