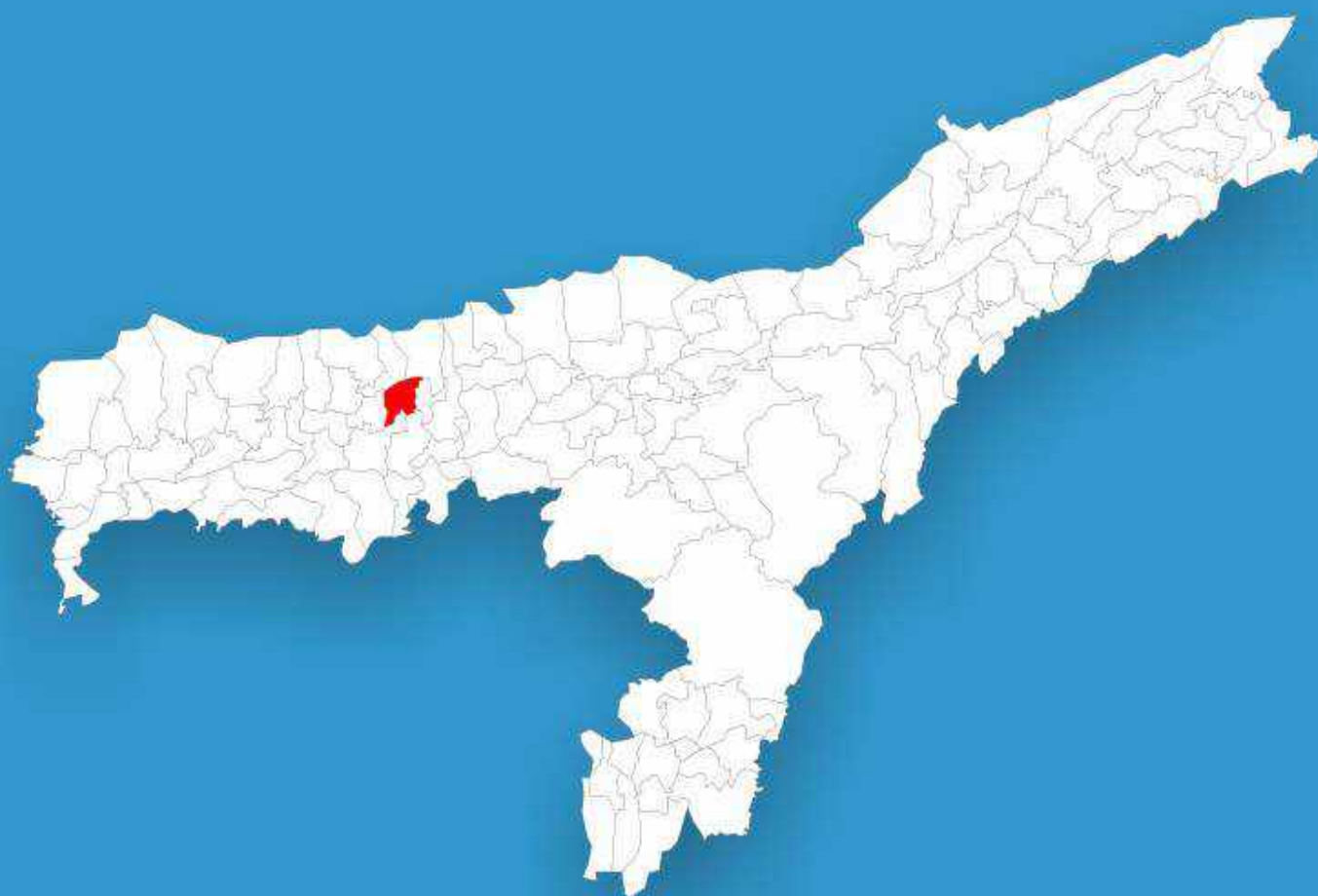




Assam

Assembly Factbook™

Nalbari Assembly Constituency



Key Electoral Data of Nalbari
Assembly Constituency (Vidhan Sabha)



india**stat**publications

Assam

Assembly Factbook™

Nalbari Assembly Constituency



Nalbari Vidhan Sabha

Editor & Director

Dr. R.K. Thukral

Research Editor

Dr. Shafeeq Rahman

Compiled, Researched and Published by Datanet India Pvt. Ltd.

D-100, 1st Floor,

Okhla Industrial Area, Phase-I,
New Delhi- 110020.

Ph.: 91-11- 43580781-84

Email : support@indiastatpublications.com

Website : www.indiastatelections.com

Online Book Store :

www.indiastatpublications.com

Report No. : AFB/AS-059-0125

ISBN : 978-93-5313-409-9

First Edition : January, 2018

Eighth Updated Edition : January, 2025

Price : Rs. 11500/-

US\$ 310

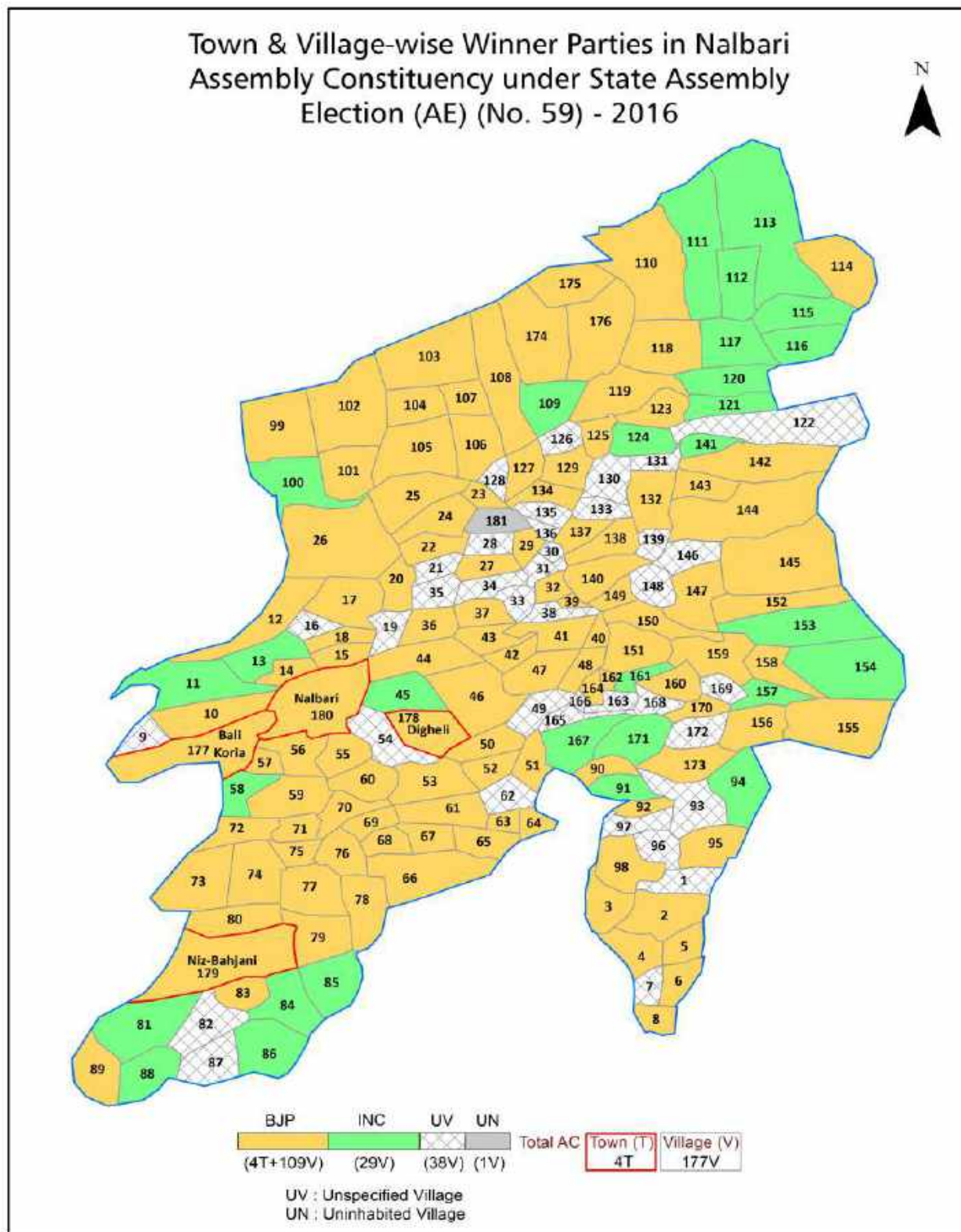
© Datanet India Pvt. Ltd.

All rights reserved. No part of this book may be reproduced, stored in a retrieval system or transmitted in any form or by any means, mechanical photocopying, photographing, scanning, recording or otherwise without the prior written permission of the publisher. Please refer to Disclaimer at page no. 196 for the use of this publication.

Printed in India

No.	Particulars	Page No.
	Introduction	
1	Assembly Constituency -(Vidhan Sabha) at a Glance Features of Assembly as per Delimitation Commission of India (2008)	1-2
	Location and Political Maps	
2	Location Map Boundaries of Assembly Constituency -(Vidhan Sabha in District Boundaries of Assembly Constituency under Parliamentary Constituency -(Lok Sabha) Town & Village-wise Winner Parties- 2024, 2021, 2019, 2016, 2014, 2011 and 2009	3-10
	Administrative Setup (2011)	
3	District Sub-district Towns Villages Inhabited Villages Uninhabited Villages Village Panchayat Intermediate Panchayat	11-21
	Demographics (2011)	
4	Population Households Rural/Urban Population Towns and Villages by Population Size Sex Ratio (Total & 0-6 Years) Religious Population Social Population Literacy Rate	22-23
	Electoral Features	
5	Important Dates of Last Elections Held Electors by Gender Service Electors Voters Voters Turnout Polling Stations & Average Number of Electors per Polling Station Electors by Age Group Present Elected Representatives	24-29
	Historical Summary Election Results	
6	Vote Share of Major Parties Winning Margin (Number & Percentage Polarity of Parties Summary Result of Assembly Segment of Parliamentary Elections 2024, 2019, 2014, 2009, 2004 and 1999 Summary Result of Assembly Elections 2021, 2016, 2011, 2006, 2001, 1996, 1991, 1985, 1983, 1978, 1972, 1967, 1962, 1957 and 1952	30-58
	Polling Station Level Election Results	
7	Name and Number of Polling Station 2024, 2021, 2019, 2016, 2014, 2011 and 2009 Polling Station-wise Electors, Voters & Voters Turnout 2024, 2021, 2019, 2016, 2014, 2011 and 2009 Polling Station wise Elections Results 2024, 2021, 2019, 2016, 2014, 2011 and 2009	59-175
	Share of Assembly Constituency	
8	Share of Assembly Constituency -(Vidhan Sabha) in State, District and Parliamentary Constituency -(Lok Sabha)	176
	Socio-Economic Amenities (2011)	
9	Access to Administrative Units Agricultural, Manufacturing and Industrial Commodities Demographic Indicators Education Health & Manpower Drinking Water Supply Sanitation Entertainment and Recreations Infrastructure Power Food Allocation Distribution and Marketing of Agriculture Commodities Infrastructure Transport and Road Infrastructure Communication Banking and Financial Services Land Use Irrigation Source	178-192
10	Abbreviation & Sources	194
11	Disclaimer	196

Location & Political Map



Administrative Setup

List of Village Panchayat & Intermediate Panchayat (Block) Name - 2011

Village Name	Village Panchayat Name	Intermediate Panchayat Name
Akna	No-14 Pub Banbhag	Barigog Banbhag
Alengidal	N0-7 Pub Bahjani Gp	Pub Nalbari
Amara	No-12 Datara	Barigog Banbhag
Amaya-Pur	No-7 Pub Bahjani Gp	Pub Nalbari
Arara	No-7 Pub Bahjani Gp	Pub Nalbari
Arora (Arra)	N0-17 Allia	Barigog Banbhag
Baghmara	No-13 Pubbanbhag	Barigog Banbhag
Balakuchi	No-1 Khata Gp	Pub Nalbari
Balikoria Kharjara	No-4 Khata	Pub Nalbari
Balikuchi	No-2 Khata	Pub Nalbari
Balilesha	No-2 Khata	Pub Nalbari
Balipara	N016 Khatikuchi	Barigog Banbhag
Balitora No.1.	18 N0 Balitora	Barigog Banbhag
Balitora No.2	18 No Balitora	Barigog Banbhag
Balitora No.3	18 No Balitora	Barigog Banbhag
Balitora No.4	N018 Balitora	Barigog Banbhag
Bangaon	No-17 Allia	Barigog Banbhag
Bar Bistupur	No-15 Dihjari	Barigog Banbhag
Bar Khanajan	No-1 Khata Gp	Pub Nalbari
Bar-Agra	No-5 Pub Batagila Gp	Pub Nalbari
Bar-Agra	-	Pub Nalbari
Barajal	No-14 Pub Banbhag	Barigog Banbhag
Baralkuchi	No17 Allia	Barigog Banbhag
Barbhag Nalbari	No16 Khatikuchi	Barigog Banbhag
Barchenikuchi	Khata	Pub Nalbari
Bardhanara No.1	N0-12 Datara	Barigog Banbhag
Bardhanara No.2	No-12 Datara.	Barigog Banbhag
Bardhantali	-	Pub Nalbari
Barghopa	No-15B Dihjari	Barigog Banbhag

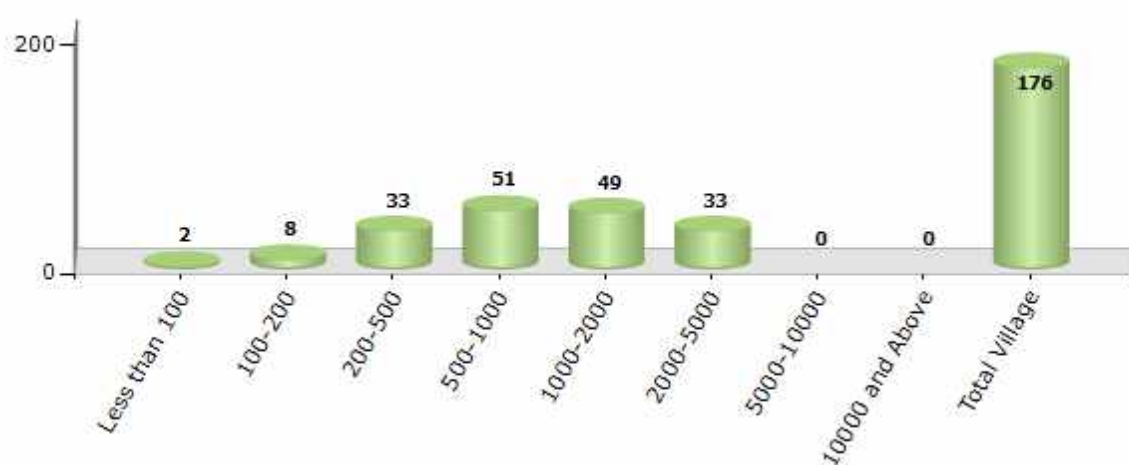
Contd....

Demographics

Number of Villages by Population Size - 2011

Less than 100	100-200	200-500	500-1000	1000-2000	2000-5000	5000-10000	10000 and Above	Total Village
2	8	33	51	49	33	0	0	176

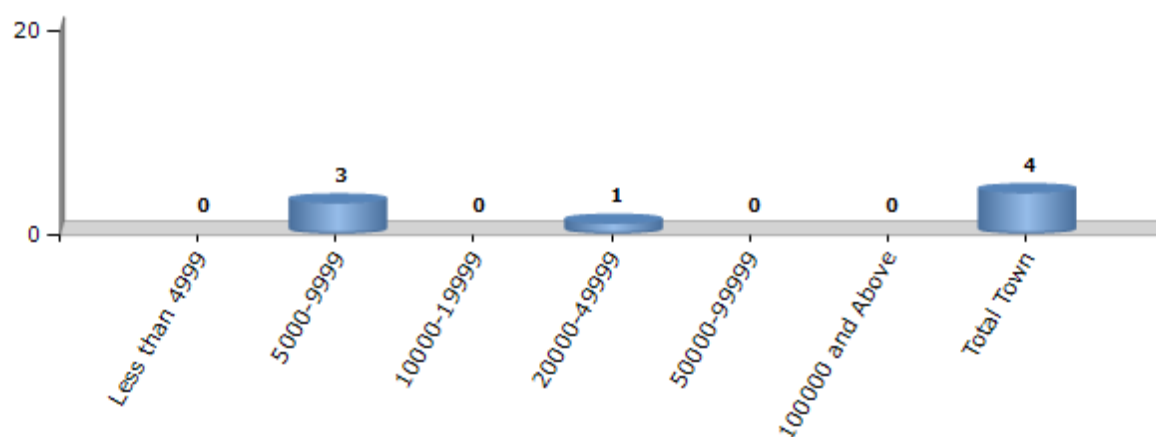
Number of Villages by Population Size - 2011



Number of Towns by Population Size - 2011

Less than 4999	5000-9999	10000-19999	20000-49999	50000-99999	100000 and Above	Total Town
0	3	0	1	0	0	4

Number of Towns by Population Size - 2011



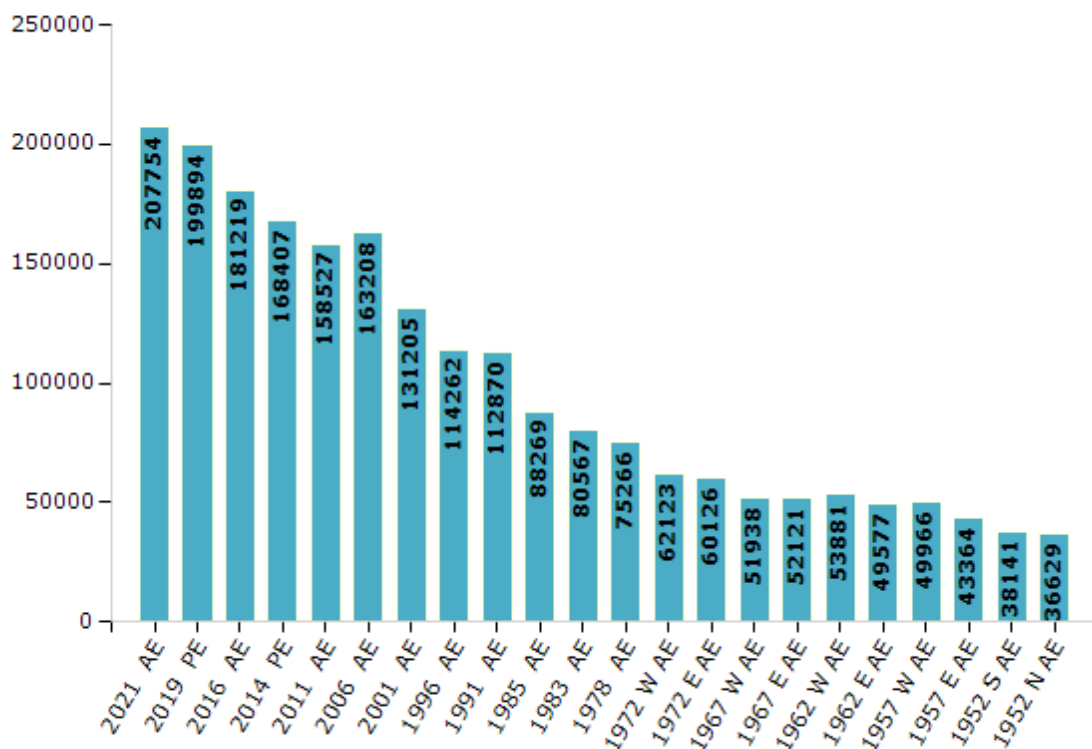
Electoral Features

Electors by Male & Female

Year	Male	Female	Others	Total
2021 AE	107407	100347	0	207754
2019 PE	104673	95219	2	199894
2016 AE	97045	84174	0	181219
2014 PE	91230	77177	0	168407
2011 AE	85005	73522	0	158527
2009 PE	-	-	-	-
2006 AE	85164	78044	-	163208
2004 PE	-	-	-	-
2001 AE	69389	61816	-	131205
1999 PE	-	-	-	-
1996 AE	59768	54494	-	114262
1991 AE	62613	50257	-	112870
1985 AE	47420	40849	-	88269

Year	Male	Female	Others	Total
1983 AE	45013	35554	-	80567
1978 AE	41068	34198	-	75266
1972 W AE	32457	29666	-	62123
1972 E AE	31428	28698	-	60126
1967 W AE	-	-	-	51938
1967 E AE	-	-	-	52121
1962 W AE	-	-	-	53881
1962 E AE	-	-	-	49577
1957 W AE	-	-	-	49966
1957 E AE	-	-	-	43364
1952 S AE	-	-	-	38141
1952 N AE	-	-	-	36629

Number of Electors



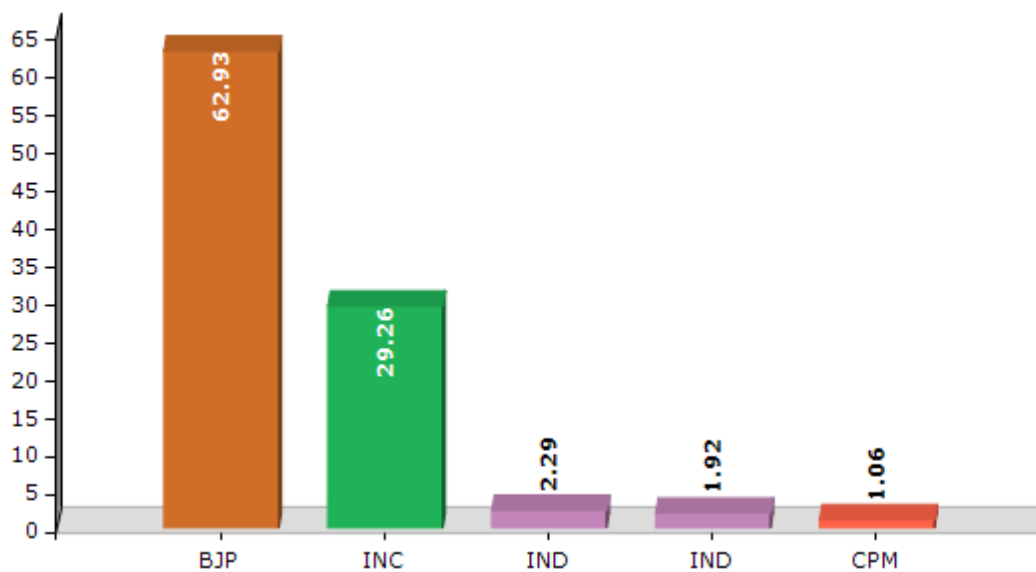
Note : AE : Assembly Election, PE : Assembly Segment of Parliamentary Election

Historical Summary Election Results

Summary Result of Assembly Election - 2016

Candidate Name	Party	Votes	Votes %
Ashok Sarma	BJP	99131	62.93
Pradyut Kumar Bhuyan	INC	46087	29.26
Khurshid Alam	IND	3608	2.29
Shristi Sarma	IND	3028	1.92
Maheswar Dutta	CPM	1676	1.06
Harinarayan Das	IND	698	0.44
Jyotirmay Goswami	IND	611	0.39
Maharishi Parasara Chakravarty	IND	398	0.25
Gopi Baruah	IND	271	0.17
Jiten Kalita	JD(U)	229	0.15
Munindra Doley	SUCI	222	0.14
	NOTA	1576	1

Votes Percentage of Top Parties - 2016



Polling Station Level Election Results

Number and Name of Polling Stations (PS) (2016)

Number of Polling Stations	Name of Polling Stations	Number of Polling Stations	Name of Polling Stations
1	No. 2 Rangafali Lp School	22	Alliya Me School
2	Rangafali Mv School (RW)	23	Acharya Binowa Me School
3	Rangafali Mv School (LW)	24	Tinipukhuri Lp School
4	Naherbari Lp School (RW)	25	Choto Alliya Milan Lp School
5	Naherbari Milan Me School	26	Naba Sakti Me Madrassa
6	Naherbari Lp School (LW)	27	Narayangaon Lp School (RW)
7	Balitara No.2 Lp School	28	Narayangaon Lp School (MW)
8	Balitara No.1 Lp School	29	Narayangaon Lp School (LW)
9	Balitara Me School (RW)	30	No. 676 Sonkuriha Lp School (RW)
10	Balitara Me School (LW)	31	No. 676 Sonkuriha Lp School (LW)
11	Majusiral Lp School (RW)	32	Balipara Moktab Lp School
12	Majusiral Lp School (LW)	33	Khatikuchi High School (RW)
13	Chataibari Lp School	34	Bhadra Bangal Lp School
14	Mahendra Narayan Choudhury Lp School	35	Khatikuchi High School (LW)
15	Uttar Barsiral No. 1 Lp School (RW)	36	Kathalgor Bamuntola Lp School
16	Uttar Barsiral No. 1 Lp School (LW)	37	Sagarkuchi No. 2 Lp School (RW)
17	Pub-Barsiral Lp School	38	Sagarkuchi No. 2 Lp School (LW)
18	Niz Barsiral Me School	39	Barbistupur Lp School
19	Bangaon Lp School	40	Jnanendra Malla Bujarbarua High School
20	Alliya High School (RW)	41	Nilpur Lp School
21	Alliya High School (LW)	42	Ghohkuchi Me School

Contd....

Polling Station Level Election Results

Polling Station-wise Votes Secured by Overall Top Five Parties in Nalbari Assembly in Assembly Election (AE) under Mangaldoi Parliamentary Constituency in Assam (2016)

Number of Polling Station	Winner - Ashok Sarma (BJP)	Runner-up - Pradyut Kumar Bhuyan (INC)	3rd - Khurshid Alam (IND)	4th - Shristi Sarma (IND)	5th - Maheswar Dutta (CPM)	NOTA	Other	Total Votes Secured
36	237	282	143	16	6	8	14	706
37	609	149	8	11	3	15	12	807
38	665	75	9	28	16	13	18	824
39	493	402	33	10	90	17	29	1074
40	550	36	7	17	2	5	10	627
41	583	277	25	30	8	4	11	938
42	499	120	7	20	10	8	38	702
43	743	159	10	41	20	16	17	1006
44	585	101	13	49	15	18	13	794
45	685	103	9	17	5	2	7	828
46	440	99	1	7	2	3	6	558
47	206	165	7	6	2	2	4	392
48	537	163	15	70	6	17	21	829
49	618	103	5	0	34	5	13	778
50	495	118	19	11	4	2	6	655
51	668	155	6	20	5	12	23	889
52	899	142	7	14	6	18	30	1116
53	808	85	7	20	7	7	14	948
54	707	166	9	25	11	7	11	936
55	217	516	6	2	2	7	12	762
56	511	72	1	4	2	15	13	618
57	381	65	5	45	2	3	12	513
58	290	247	12	8	3	7	11	578
59	242	369	6	12	4	4	5	642
60	453	81	1	10	7	11	11	574
61	489	107	7	37	8	3	11	662
62	574	50	0	52	2	6	16	700
63	456	57	1	7	1	6	2	530
64	460	38	5	2	4	4	9	522
65	530	346	3	17	6	11	12	925
66	285	654	17	17	11	23	15	1022
67	486	87	3	4	56	3	8	647
68	583	82	2	0	33	3	6	709
69	549	125	2	10	12	10	14	722
70	678	91	2	10	10	9	4	804

Contd....

Polling Station Level Election Results

Winner, Runner-up and 3rd Party Position & Winning Margin According to Polling Stations in Nalbari Assembly in Assembly Election (AE) under Mangaldoi Parliamentary Constituency in Assam (2016)

Polling Station Number	Winner Party	Winner Votes (%)	Runner-up Party	Runner-up Votes (%)	Winning Margin Votes (%)	Third Party	Third Party Votes (%)	Other Votes (%)
71	BJP	460 (77.7)	INC	91 (15.37)	369 (62.33)	CPM	17 (2.87)	24 (4.05)
72	BJP	368 (90.64)	INC	26 (6.4)	342 (84.24)	IND (SS)	4 (0.99)	8 (1.97)
73	BJP	487 (82.26)	INC	81 (13.68)	406 (68.58)	IND (KA)	10 (1.69)	14 (2.36)
74	BJP	490 (84.92)	INC	73 (12.65)	417 (72.27)	CPM	4 (0.69)	10 (1.73)
75	BJP	715 (81.62)	INC	134 (15.3)	581 (66.32)	CPM	6 (0.68)	21 (2.4)
76	BJP	525 (82.16)	INC	95 (14.87)	430 (67.29)	IND (KA)	8 (1.25)	11 (1.72)
77	BJP	525 (81.27)	INC	100 (15.48)	425 (65.79)	CPM	4 (0.62)	17 (2.63)
78	BJP	371 (76.49)	INC	97 (20)	274 (56.49)	IND (KA)	3 (0.62)	14 (2.89)
79	INC	566 (83.24)	BJP	75 (11.03)	491 (72.21)	IND (KA)	16 (2.35)	23 (3.38)
80	BJP	892 (88.32)	INC	73 (7.23)	819 (81.09)	IND (SS)	19 (1.88)	26 (2.57)
81	BJP	649 (78.57)	INC	114 (13.8)	535 (64.77)	CPM	23 (2.78)	40 (4.84)
82	BJP	662 (75.92)	INC	117 (13.42)	545 (62.5)	IND (SS)	46 (5.28)	47 (5.39)
83	BJP	253 (91.67)	INC	17 (6.16)	236 (85.51)	IND (SS)	1 (0.36)	5 (1.81)
84	BJP	485 (89.48)	INC	41 (7.56)	444 (81.92)	IND (SS)	6 (1.11)	10 (1.85)
85	BJP	395 (81.95)	INC	66 (13.69)	329 (68.26)	IND (SS)	11 (2.28)	10 (2.07)
86	INC	452 (62)	BJP	238 (32.65)	214 (29.35)	IND (SS)	20 (2.74)	19 (2.61)
87	BJP	394 (77.71)	INC	92 (18.15)	302 (59.56)	IND (KA)	8 (1.58)	13 (2.56)
88	INC	583 (73.61)	BJP	165 (20.83)	418 (52.78)	IND (KA)	15 (1.89)	29 (3.66)
89	BJP	428 (80.45)	INC	83 (15.6)	345 (64.85)	IND (SS)	7 (1.32)	14 (2.63)
90	BJP	349 (82.7)	INC	37 (8.77)	312 (73.93)	IND (SS)	16 (3.79)	20 (4.74)
91	INC	259 (63.95)	BJP	133 (32.84)	126 (31.11)	IND (KA)	5 (1.23)	8 (1.98)
92	INC	294 (71.88)	BJP	93 (22.74)	201 (49.14)	CPM	10 (2.44)	12 (2.93)
93	BJP	504 (68.95)	INC	188 (25.72)	316 (43.23)	CPM	15 (2.05)	24 (3.28)
94	BJP	480 (56.8)	INC	321 (37.99)	159 (18.81)	IND (SS)	16 (1.89)	28 (3.31)
95	BJP	422 (50.36)	INC	367 (43.79)	55 (6.57)	IND (SS)	16 (1.91)	33 (3.94)
96	INC	540 (80.96)	BJP	83 (12.44)	457 (68.52)	IND (SS)	17 (2.55)	27 (4.05)
97	BJP	262 (49.43)	INC	243 (45.85)	19 (3.58)	IND (KA)	6 (1.13)	19 (3.58)
98	BJP	354 (67.05)	INC	160 (30.3)	194 (36.75)	IND (SS)	9 (1.7)	5 (0.95)
99	INC	519 (88.57)	BJP	43 (7.34)	476 (81.23)	IND (KA)	9 (1.54)	15 (2.56)
100	INC	302 (61.63)	BJP	162 (33.06)	140 (28.57)	IND (KA)	8 (1.63)	18 (3.67)
101	BJP	535 (77.76)	INC	101 (14.68)	434 (63.08)	IND (SS)	25 (3.63)	27 (3.92)
102	BJP	431 (72.56)	INC	122 (20.54)	309 (52.02)	IND (SS)	16 (2.69)	25 (4.21)
103	BJP	284 (67.3)	INC	118 (27.96)	166 (39.34)	IND (SS)	7 (1.66)	13 (3.08)
104	BJP	594 (81.48)	INC	101 (13.85)	493 (67.63)	IND (SS)	10 (1.37)	24 (3.29)
105	BJP	535 (77.42)	INC	110 (15.92)	425 (61.5)	IND (SS)	36 (5.21)	10 (1.45)

Contd....

Socio-Economic Amenities - Rural

Access to Education Facilities

Particulars	Number of Villages (% of Population)				
	Available	Not Available	If Not Available (Distance of Nearest Facility)		
			A	B	C
Govt. Primary School	169 (99)	7 (1)	6 (0)	0 (0)	0 (0)
Private Primary School	41 (32)	135 (68)	0 (0)	0 (0)	0 (0)
Govt. Middle School	86 (67)	90 (33)	69 (21)	4 (2)	1 (0)
Private Middle School	20 (16)	156 (84)	3 (1)	0 (0)	0 (0)
Govt. Secondary School	39 (36)	137 (64)	90 (38)	19 (7)	3 (2)
Private Secondary School	19 (18)	157 (82)	8 (3)	0 (0)	0 (0)
Govt. Senior Secondary School	3 (2)	173 (98)	96 (48)	60 (37)	7 (6)
Private Senior Secondary School	5 (5)	171 (95)	5 (2)	0 (0)	0 (0)
Govt. Arts and Science Degree College	5 (5)	171 (95)	26 (17)	74 (41)	69 (35)
Private Arts and Science Degree College	1 (2)	175 (98)	0 (0)	0 (0)	0 (0)
Govt. Engineering College	0 (0)	176 (100)	1 (1)	0 (0)	175 (99)
Private Engineering College	0 (0)	176 (100)	0 (0)	0 (0)	0 (0)
Govt. Medicine College	0 (0)	176 (100)	1 (1)	0 (0)	175 (99)
Private Medicine College	0 (0)	176 (100)	0 (0)	0 (0)	0 (0)
Govt. Management Institute	0 (0)	176 (100)	1 (1)	0 (0)	175 (99)
Private Management Institute	0 (0)	176 (100)	0 (0)	0 (0)	0 (0)
Govt. Polytechnic	0 (0)	176 (100)	1 (1)	0 (0)	171 (98)
Private Polytechnic	0 (0)	176 (100)	0 (0)	0 (0)	0 (0)
Govt. Vocational Training School/ITI	0 (0)	176 (100)	15 (13)	70 (37)	85 (48)
Private Vocational Training School/ITI	0 (0)	176 (100)	0 (0)	0 (0)	3 (1)
Govt. Non Formal Training Centre	0 (0)	176 (100)	1 (0)	16 (8)	100 (63)
Private Non Formal Training Centre	0 (0)	176 (100)	0 (0)	4 (3)	2 (1)
Govt. School For Disabled	0 (0)	176 (100)	7 (4)	21 (11)	119 (71)
Private School For Disabled	0 (0)	176 (100)	4 (2)	9 (5)	0 (0)
Government Others	0 (0)	176 (100)	0 (0)	18 (9)	26 (14)
Private Others	0 (0)	176 (100)	0 (0)	0 (0)	2 (1)

Note : Distance A : Less than 5 km; B : Between 5-10 km; C : 10+ km.; Source : Data Analysis is based on 2011 Census.

DISCLAIMER

The Terms of Use and Disclaimer of Datanet India Private Limited (hereinafter referred to as "Datanet") for use of this analysis report of **Nalbari Assembly Constituency (Nalbari Vidhan Sabha)** :-

1. **Assembly Factbook™** is a Registered Trade Mark owned by Datanet.
2. All the maps are sketched and graphical representation only and have not been drawn to the scale and also not to represent the actual geographical area or boundary of the unit.
3. The data for the aforesaid analysis is based on authentic sources and has been culled from the various publications of Census, CSO and NSSO for district and block level data, various central and state government departments, Central & State Elections Commissions and the concerned Returning Officers' releases, Electoral Rolls, Election results and allied publications, internal assessment, surveys, estimates and analysis. Therefore, certain adjustment of data at micro level may have been done to arrive closer to the macro data.
4. Data have been provided on an "As Is" and "As AVAILABLE" basis
5. The colours shown in the maps or diagram and charts of a particular party, alliance or AC are indicative and do not represent them.
6. This publication which includes maps, sheets, graphs and data would be the property under copyright of Datanet only. The user may use these for its internal study, analysis and research purposes. It's public display, re-selling or any commercial uses by the user are not allowed.
7. Datanet has taken due care and caution in compilation and processing of data and allied information, but does not guarantee the accuracy, adequacy or completeness of any information/analysis and will be not responsible for any errors or omissions or for the results obtained from the use of such information/analysis.
8. All the contents for the publication have been culled from various authentic sources and Datanet reasonably believes such sources to be reliable, but does not make any representations, express or implied as to the accuracy or fitness of use of such information. The information or contents of the information/analysis do not constitute advice and should not be relied upon in making (or refraining from making) any decision. Any reliance placed upon the information provided by Datanet is the sole responsibility and strictly at the user's risk.
9. In no event will Datanet be liable for any damages (including, without limitation, damages for loss of business projects, or loss of profits) arising in contract, tort or otherwise from the use of or inability to use any of its contents, or from any action taken (or refrained from being taken) as a result of using the analysis or any of its contents. Datanet its directors, owners, editors, officials, employees, distributor and agents or any associate will not be liable for any errors in the information contained or any consequences arising from the use of the contents of the provided information/analysis.
10. If any provision of these terms and conditions is held invalid or illegal or unenforceable for any reason by any court of competent jurisdiction, such provision shall be severed and the remainder of provisions of the terms and conditions shall continue in full force and effect as if the Term of Use had been executed with the invalid, illegal or unenforceable provision eliminated.
11. If there are any discrepancies in the information provided, please bring it to attention of Datanet for suitable rectification measures.

**Buy Online This Complete Book At
Datanet India eBooks Store**

www.indiastatpublications.com

or go directly at

**[http://www.indiastatpublications.com/
Assembly_factbook/Assam/Mangaldoi/ Nalbari](http://www.indiastatpublications.com/Assembly_factbook/Assam/Mangaldoi/Nalbari)**

 **indiastat**elections

