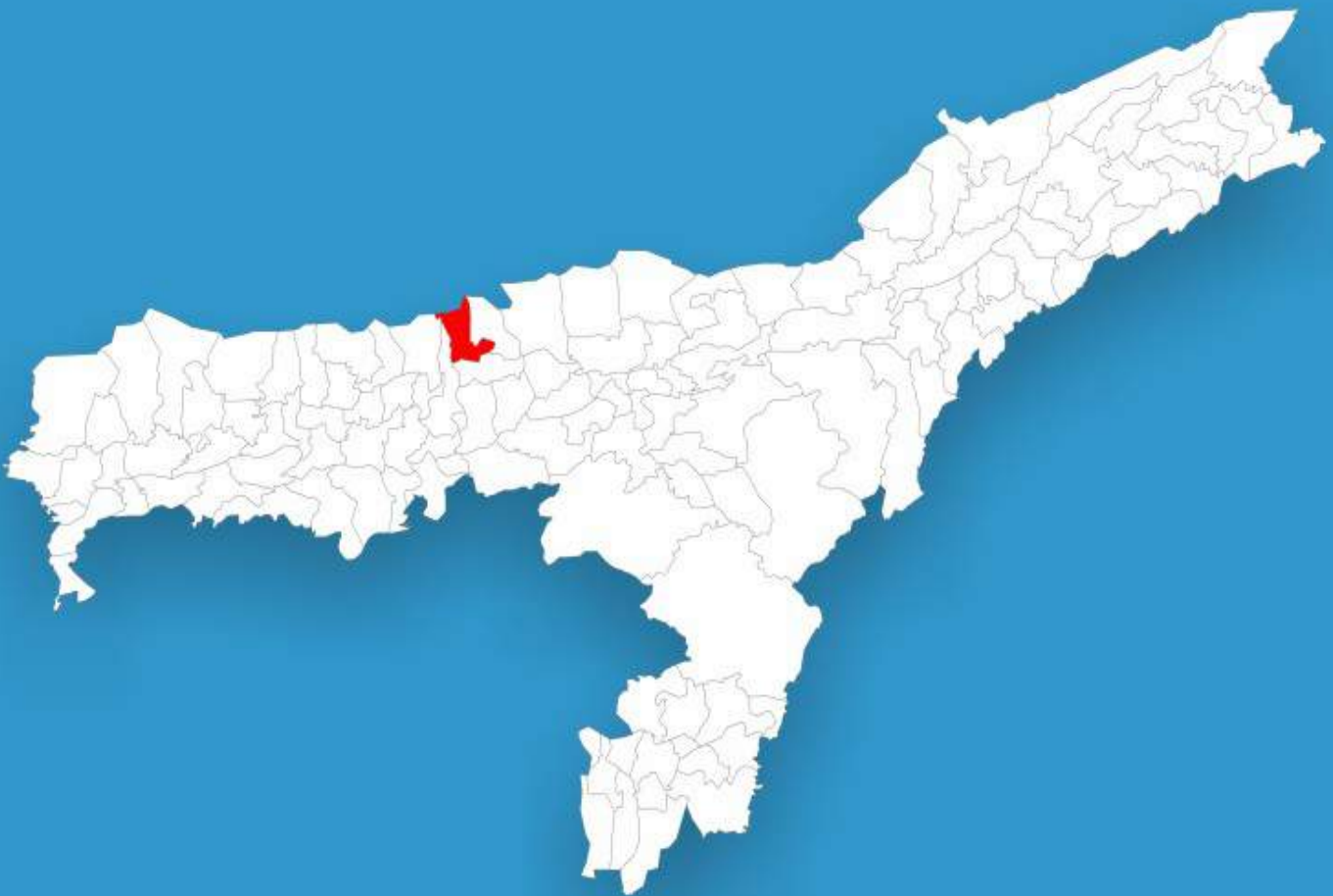




Assam

Assembly Factbook™

Panery Assembly Constituency



Key Electoral Data of Panery
Assembly Constituency (Vidhan Sabha)

Assam

Assembly Factbook™

Panery Assembly Constituency



Panery Vidhan Sabha

Editor & Director

Dr. R.K. Thukral

Research Editor

Dr. Shafeeq Rahman

Compiled, Researched and Published by Datanet India Pvt. Ltd.

D-100, 1st Floor,

Okhla Industrial Area, Phase-I,
New Delhi- 110020.

Ph.: 91-11- 43580781-84

Email : support@indiastatpublications.com

Website : www.indiastatelections.com

Online Book Store :

www.indiastatpublications.com

Report No. : AFB/AS-064-0123

ISBN : 978-93-5313-414-3

First Edition : January, 2018

Sixth Updated Edition : January, 2023

Price : Rs. 11500/-

US\$ 310

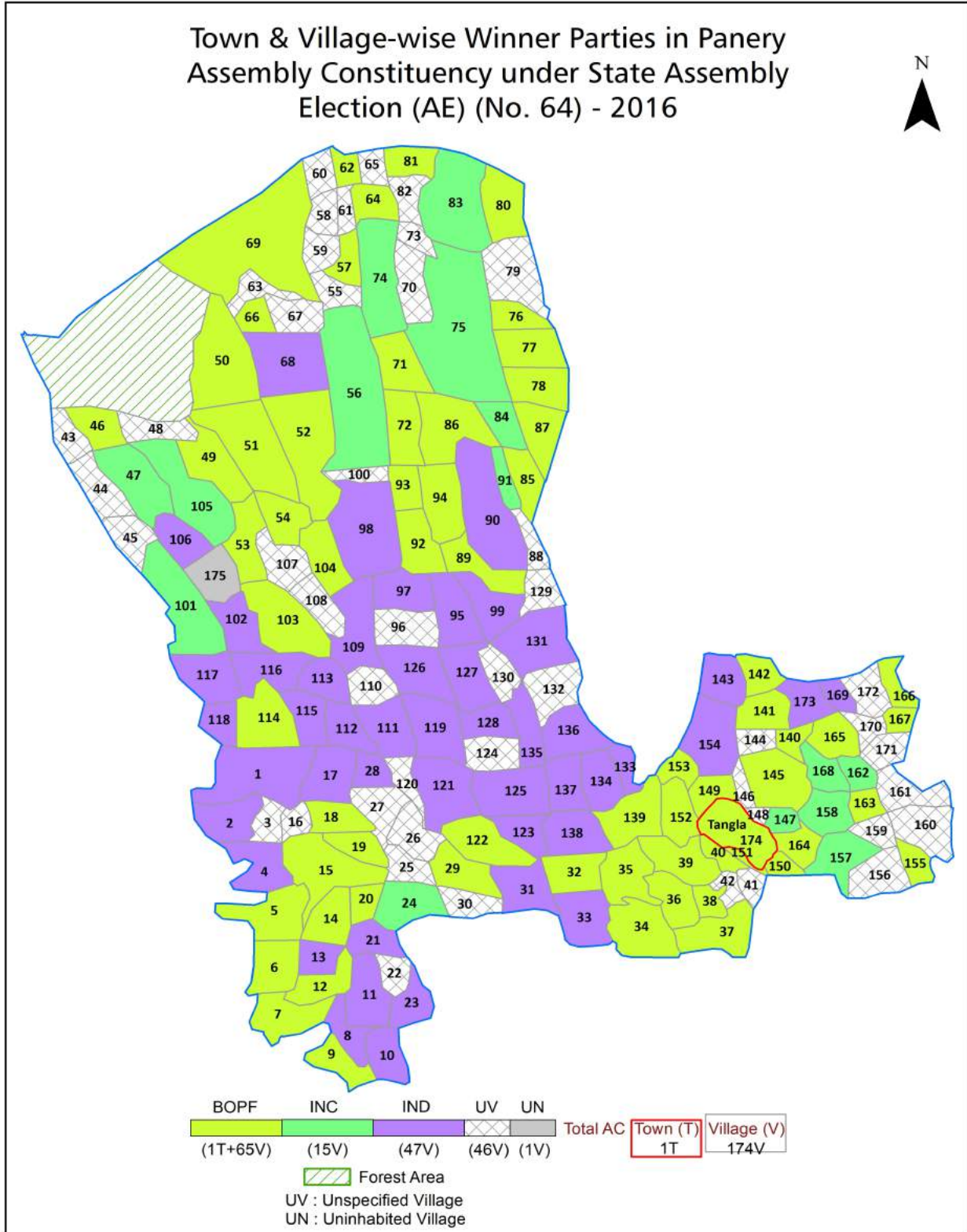
© Datanet India Pvt. Ltd.

All rights reserved. No part of this book may be reproduced, stored in a retrieval system or transmitted in any form or by any means, mechanical photocopying, photographing, scanning, recording or otherwise without the prior written permission of the publisher. Please refer to Disclaimer at page no. 160 for the use of this publication.

Printed in India

No.	Particulars	Page No.
	Introduction	
1	Assembly Constituency -(Vidhan Sabha) at a Glance Features of Assembly as per Delimitation Commission of India (2008)	1-2
	Location and Political Maps	
2	Location Map Boundaries of Assembly Constituency -(Vidhan Sabha) in District Boundaries of Assembly Constituency under Parliamentary Constituency -(Lok Sabha) Town & Village-wise Winner Parties- 2021, 2019, 2016, 2014, 2011 and 2009	3-10
	Administrative Setup (2011)	
3	District Sub-district Towns Villages Inhabited Villages Uninhabited Villages Village Panchayat Intermediate Panchayat	11-20
	Demographics (2011)	
4	Population Households Rural/Urban Population Towns and Villages by Population Size Sex Ratio (Total & 0-6 Years) Religious Population Social Population Literacy Rate	21-22
	Electoral Features	
5	Important Dates of Last Elections Held Electors by Gender Service Electors Voters Voters Turnout Polling Stations & Average Number of Electors per Polling Station Electors by Age Group Present Elected Representatives	23-28
	Historical Summary Election Results	
6	Vote Share of Major Parties Winning Margin (Number & Percentage) Polarity of Parties Summary Result of Assembly Segment of Parliamentary Elections 2019, 2014, 2009, 2004 and 1999 Summary Result of Assembly Elections 2021, 2016, 2011, 2006, 2001, 1996, 1991, 1985, 1983, 1978, 1972, 1967, 1962, 1957 and 1952	29-52
	Polling Station Level Election Results	
7	Name and Number of Polling Station 2021, 2019, 2016, 2014, 2011 and 2009 Polling Station-wise Electors, Voters & Voters Turnout 2021, 2019, 2016, 2014, 2011 and 2009 Polling Station wise Elections Results 2021, 2019, 2016, 2014, 2011 and 2009	53-139
	Share of Assembly Constituency	
8	Share of Assembly Constituency -(Vidhan Sabha) in State, District and Parliamentary Constituency -(Lok Sabha)	140
	Socio-Economic Amenities (2011)	
9	Access to Administrative Units Agricultural, Manufacturing and Industrial Commodities Demographic Indicators Education Health & Manpower Drinking Water Supply Sanitation Entertainment and Recreations Infrastructure Power Food Allocation Distribution and Marketing of Agriculture Commodities Infrastructure Transport and Road Infrastructure Communication Banking and Financial Services Land Use Irrigation Source	142-156
10	Abbreviation & Sources	158
11	Disclaimer	160

Location & Political Map



Administrative Setup

List of Village Panchayat & Intermediate Panchayat (Block) Name - 2011

Village Name	Village Panchayat Name	Intermediate Panchayat Name
Amguri	-	Bhergaon
Atherighatkhaira Grant	-	Bhergaon
Atherikhat Jungle	-	Bhergaon
Atherikhat T.E.	-	Bhergaon
Babarikhat	-	Bhergaon
Badalapara T.E.	-	Bhergaon
Badlaparagaon	-	Bhergaon
Badurihabi	Budura	Bhergaon
Bagpari	Bagpari	Bhergaon
Balisitha	-	Bhergaon
Bamunjuli T.E.	-	Bhergaon
Banseria	-	Udalguri
Bar Jalah	-	Udalguri
Barakhat	Ruporkhat	Bhergaon
Baranadi Habi	-	Bhergaon
Barangajuli T.E.	-	Bhergaon
Barangajulikhuti	-	Bhergaon
Barigaon	Gopcha Chuba	Bhergaon
Bar-Tangla	Rupghat	Bhergaon
Batabari	Paniseli	Bhergaon
Batabari	-	Bhergaon
Batabari	-	Udalguri
Batakuchi	-	Udalguri
Betagaon	Budura	Bhergaon
Bhergaon	Bhergaon	Bhergaon
Bholakash	-	Udalguri
Bhutiachang	-	Udalguri
Bhutiajhar	-	Bhergaon
Bongagaon	-	Udalguri

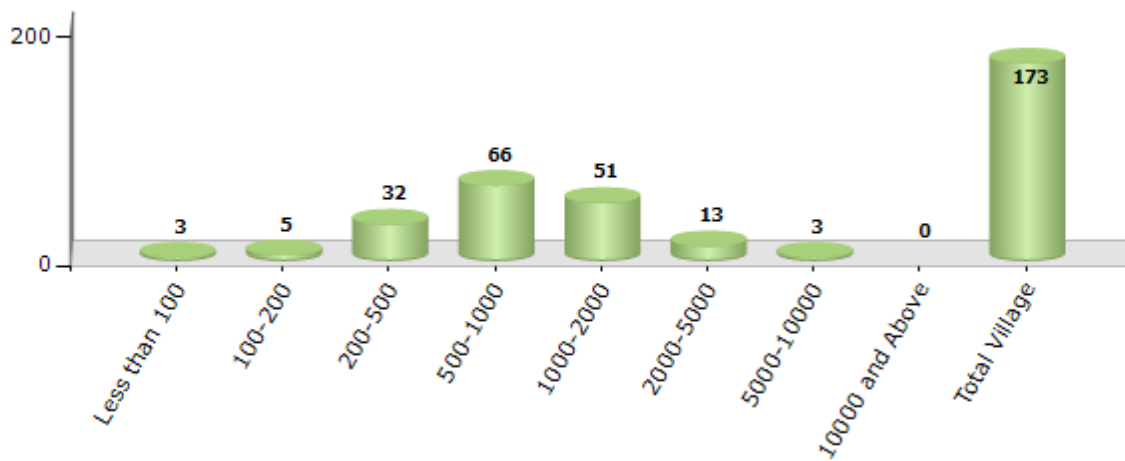
Contd....

Demographics

Number of Villages by Population Size - 2011

Less than 100	100-200	200-500	500-1000	1000-2000	2000-5000	5000-10000	10000 and Above	Total Village
3	5	32	66	51	13	3	0	173

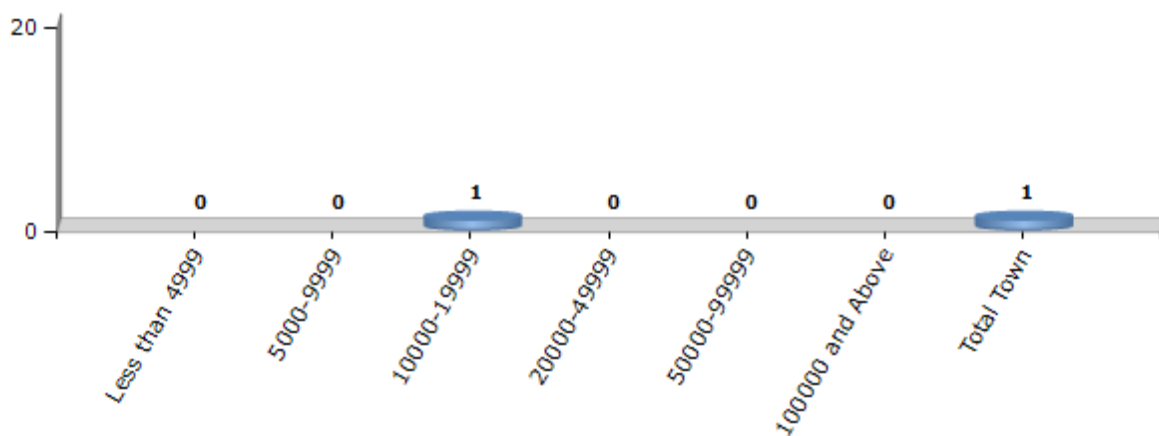
Number of Villages by Population Size - 2011



Number of Towns by Population Size - 2011

Less than 4999	5000-9999	10000-19999	20000-49999	50000-99999	100000 and Above	Total Town
0	0	1	0	0	0	1

Number of Towns by Population Size - 2011

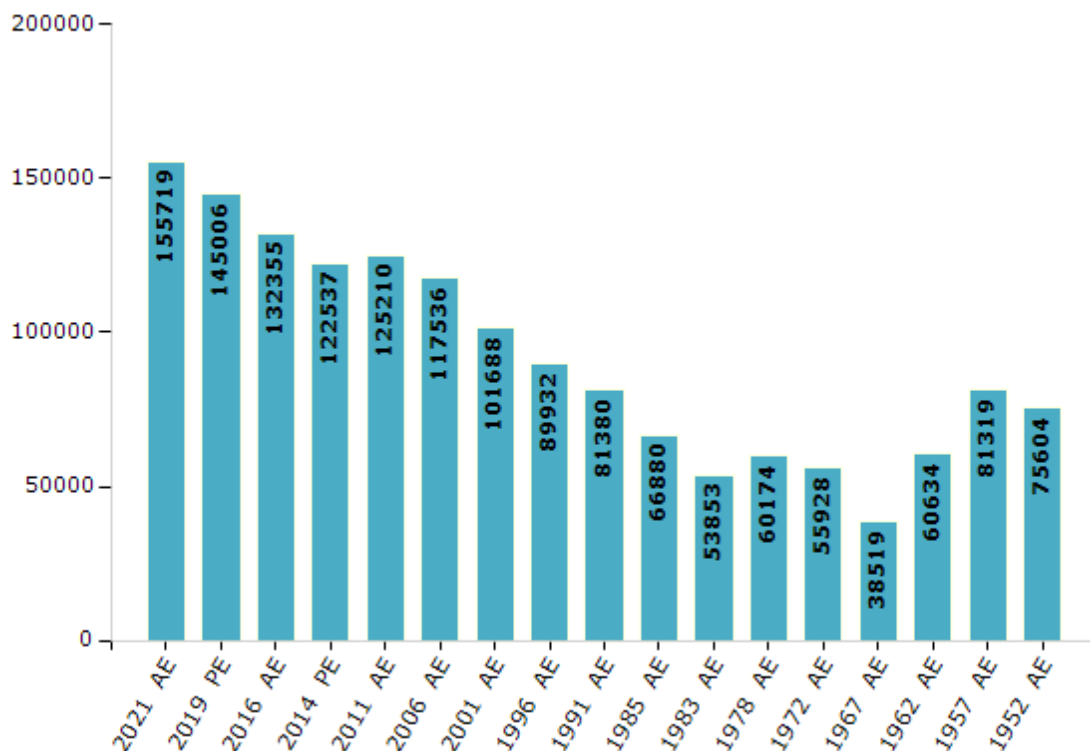


Electoral Features

Electors by Male & Female

Year	Male	Female	Others	Total	Year	Male	Female	Others	Total
2021 AE	78683	77035	1	155719	1996 AE	46839	43093	-	89932
2019 PE	74145	70861	0	145006	1991 AE	42601	38779	-	81380
2016 AE	68226	64129	0	132355	1985 AE	41373	25507	-	66880
2014 PE	63416	59121	0	122537	1983 AE	28886	24967	-	53853
2011 AE	63987	61223	0	125210	1978 AE	31938	28236	-	60174
2009 PE	-	-	-	-	1972 AE	30488	25440	-	55928
2006 AE	60109	57427	-	117536	1967 AE	-	-	-	38519
2004 PE	-	-	-	-	1962 AE	-	-	-	60634
2001 AE	51502	50186	-	101688	1957 AE	-	-	-	81319
1999 PE	-	-	-	-	1952 AE	-	-	-	75604

Number of Electors



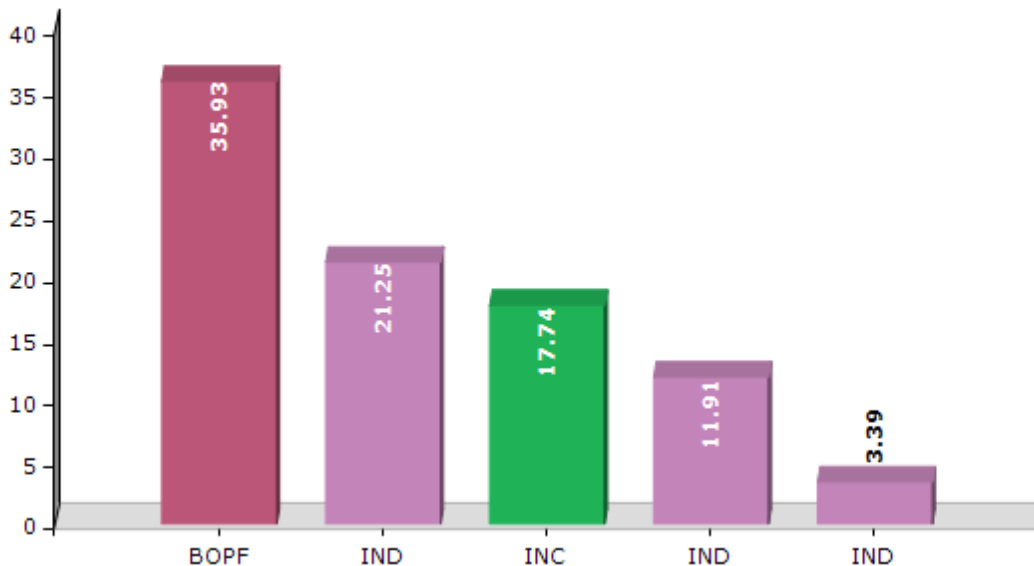
Note : AE : Assembly Election, PE : Assembly Segment of Parliamentary Election

Historical Summary Election Results

Summary Result of Assembly Election - 2016

Candidate Name	Party	Votes	Votes %
Kamali Basumatari	BOPF	38668	35.93
Nanda Ram Baro	IND	22866	21.25
Durgadas Boro	INC	19089	17.74
Prabhat Das Panika	IND	12812	11.91
Sudhendu Mohan Talukdar	IND	3644	3.39
Bikan Chandra Deka	IND	3276	3.04
Mahesh Chandra Sarma	IND	1978	1.84
Dina Nath Das	IND	1489	1.38
Swarnalata Chaliha	SUCI	1364	1.27
	NOTA	2427	2.26

Votes Percentage of Top Parties - 2016



Polling Station Level Election Results

Number and Name of Polling Stations (PS) (2016)

Number of Polling Stations	Name of Polling Stations	Number of Polling Stations	Name of Polling Stations
1	Pub Rajagarh L.P. School	22	Nanai Khuti L.P. School
2	Rajagarh M.E. School (Right)	23	Jarabasti L.P. School
3	Badlapara T.E. L.P. School (Right)	24	Uttar Sekhar L.P. School (Right)
4	Badlapara T.E. L.P. School (Left)	25	Uttar Sekhar L.P. School (Left)
5	Badlapara T.E. Mazdur Club Ghar (Right)	26	No.1 Niz Geruwajhar L.P. School (Right)
6	Badlapara T.E.Mazdur Club Ghar (Left)	27	No.1 Niz Geruwajhar L.P. School (Left)
7	Thalungjhar Tenki Basti L.P. School	28	No.1 Sonajuli L.P. School (Right)
8	Bholatar Lakshipriya L.P. School	29	No.1 Sonajuli L.P. School (Left)
9	308 Bholatar L.P. School	30	N.C. Sonajuli L.P. School (Right)
10	Thalungjhar L.P. School	31	N.C. Sonajuli L.P. School (Left)
11	Samrang L.P School	32	Kalikhola L.P. School
12	Sagunbahi L.P. School	33	Dimakuchi T.E. L.P. School (Right)
13	Nanaipara T.E. L.P. School (Right)	34	Dimakuchi T.E. L.P. School (Left)
14	Nanaipara T.E. L.P. School (Middle)	35	Dakshin Geruwajhar L.P. School
15	Nanaipara T.E. L.P. School(Left)	36	333 No Duinadir Mukh Lp School
16	Nanaipara T.E. Majdur Club (Right)	37	Uttar Kalikhola L.P. School (Right)
17	Nanaipara T.E. Majdur Club (Left)	38	Uttar Kalikhola L.P. School (Left)
18	Orangajuli T.E. L.P. School (Right)	39	Uttar Dimakuchi L.P. School (Right)
19	Orangajuli T.E. L.P. School (Middle)	40	Uttar Dimakuchi L.P. School (Left)
20	Orangajuli T.E. L.P. School (Left)	41	Dimakuchi Girls Me School (Right)
21	Orangajuli T.E. Mazdur Club	42	Dimakuchi Girls Me School (Left)

Contd....

Polling Station Level Election Results

Polling Station-wise Votes Secured by Overall Top Five Parties in Panery Assembly in Assembly Election (AE) under Mangaldoi Parliamentary Constituency in Assam (2016)

Number of Polling Station	Winner - Kamali Basumatari (BOPF)	Runner-up - Nanda Ram Baro (IND)	3rd - Durgadas Boro (INC)	4th - Prabhat Das Panika (IND)	5th - Sudhendu Mohan Talukdar (IND)	NOTA	Other	Total Votes Secured
36	114	71	237	6	5	4	17	454
37	251	157	386	5	16	9	25	849
38	225	67	101	7	11	9	14	434
39	237	128	87	46	16	7	53	574
40	376	110	46	21	8	14	55	630
41	215	176	38	13	10	9	64	525
42	299	140	20	27	23	7	32	548
43	202	96	112	11	4	8	87	520
44	298	138	80	156	6	10	103	791
45	201	105	27	148	5	10	36	532
46	276	82	26	182	8	16	65	655
47	215	534	14	44	8	19	30	864
48	183	554	3	51	6	11	28	836
49	190	570	7	199	6	12	26	1010
50	148	371	41	138	8	25	39	770
51	186	249	48	13	3	8	11	518
52	159	317	8	25	4	11	15	539
53	220	319	53	5	4	7	11	619
54	110	198	13	610	4	6	39	980
55	89	343	8	362	6	20	26	854
56	286	99	210	9	8	17	54	683
57	165	223	45	28	7	10	22	500
58	138	242	7	7	2	6	17	419
59	94	280	13	4	2	9	9	411
60	183	561	17	16	5	20	25	827
61	394	443	36	19	5	17	23	937
62	198	248	97	126	8	22	55	754
63	33	21	163	217	5	10	36	485
64	263	309	77	52	7	14	40	762
65	212	120	49	97	4	15	21	518
66	161	493	17	40	6	3	23	743
67	44	171	16	170	9	5	20	435
68	93	245	83	10	9	8	32	480
69	204	183	98	131	8	22	143	789
70	119	315	3	19	7	14	30	507

Contd....

Polling Station Level Election Results

Winner, Runner-up and 3rd Party Position & Winning Margin According to Polling Stations in Panery Assembly in Assembly Election (AE) under Mangaldoi Parliamentary Constituency in Assam (2016)

Polling Station Number	Winner Party	Winner Votes (%)	Runner-up Party	Runner-up Votes (%)	Winning Margin Votes (%)	Third Party	Third Party Votes (%)	Other Votes (%)
71	IND (NRB)	475 (71.97)	BOPF	130 (19.7)	345 (52.27)	INC	18 (2.73)	37 (5.61)
72	IND (PDP)	770 (75.56)	INC	74 (7.26)	696 (68.3)	BOPF	64 (6.28)	111 (10.89)
73	IND (PDP)	451 (69.6)	BOPF	55 (8.49)	396 (61.11)	IND (NRB)	47 (7.25)	95 (14.66)
74	IND (PDP)	120 (31.25)	INC	85 (22.14)	35 (9.11)	BOPF	78 (20.31)	101 (26.3)
75	INC	198 (27.62)	BOPF	184 (25.66)	14 (1.96)	IND (PDP)	145 (20.22)	190 (26.5)
76	IND (NRB)	133 (43.75)	IND (PDP)	101 (33.22)	32 (10.53)	BOPF	52 (17.11)	18 (5.92)
77	BOPF	137 (33.74)	INC	132 (32.51)	5 (1.23)	IND (PDP)	85 (20.94)	52 (12.81)
78	BOPF	346 (40.37)	IND (NRB)	229 (26.72)	117 (13.65)	INC	155 (18.09)	127 (14.82)
79	IND (PDP)	327 (69.43)	IND (NRB)	56 (11.89)	271 (57.54)	BOPF	43 (9.13)	45 (9.55)
80	IND (PDP)	293 (37.86)	INC	163 (21.06)	130 (16.8)	BOPF	154 (19.9)	164 (21.19)
81	IND (PDP)	419 (77.59)	BOPF	26 (4.81)	393 (72.78)	INC	23 (4.26)	72 (13.33)
82	INC	230 (46.94)	BOPF	110 (22.45)	120 (24.49)	IND (PDP)	95 (19.39)	55 (11.22)
83	BOPF	326 (55.07)	INC	92 (15.54)	234 (39.53)	IND (SMT)	77 (13.01)	97 (16.39)
84	BOPF	401 (39.74)	INC	355 (35.18)	46 (4.56)	IND (PDP)	74 (7.33)	179 (17.74)
85	BOPF	69 (39.2)	INC	65 (36.93)	4 (2.27)	IND (NRB)	17 (9.66)	25 (14.2)
86	BOPF	353 (54.06)	INC	192 (29.4)	161 (24.66)	IND (NRB)	54 (8.27)	54 (8.27)
87	BOPF	381 (40.92)	INC	191 (20.52)	190 (20.4)	IND (NRB)	140 (15.04)	219 (23.52)
88	IND (PDP)	416 (56.6)	INC	99 (13.47)	317 (43.13)	BOPF	97 (13.2)	123 (16.73)
89	IND (PDP)	480 (49.84)	INC	294 (30.53)	186 (19.31)	BOPF	72 (7.48)	117 (12.15)
90	IND (NRB)	618 (56.91)	BOPF	278 (25.6)	340 (31.31)	IND (PDP)	94 (8.66)	96 (8.84)
91	IND (NRB)	152 (38.19)	BOPF	123 (30.9)	29 (7.29)	INC	58 (14.57)	65 (16.33)
92	IND (NRB)	387 (56.01)	BOPF	166 (24.02)	221 (31.99)	IND (PDP)	51 (7.38)	87 (12.59)
93	BOPF	371 (37.74)	INC	357 (36.32)	14 (1.42)	IND (NRB)	146 (14.85)	109 (11.09)
94	BOPF	125 (44.96)	INC	60 (21.58)	65 (23.38)	IND (NRB)	47 (16.91)	46 (16.55)
95	BOPF	251 (39.78)	IND (NRB)	150 (23.77)	101 (16.01)	INC	148 (23.45)	82 (13)
96	IND (NRB)	407 (42.98)	BOPF	286 (30.2)	121 (12.78)	INC	193 (20.38)	61 (6.44)
97	BOPF	250 (42.3)	IND (NRB)	235 (39.76)	15 (2.54)	INC	59 (9.98)	47 (7.95)
98	IND (NRB)	274 (50.65)	BOPF	182 (33.64)	92 (17.01)	INC	45 (8.32)	40 (7.39)
99	BOPF	428 (55.23)	IND (NRB)	124 (16)	304 (39.23)	INC	108 (13.94)	115 (14.84)
100	BOPF	233 (48.64)	IND (NRB)	104 (21.71)	129 (26.93)	INC	52 (10.86)	90 (18.79)
101	BOPF	239 (51.07)	IND (SMT)	59 (12.61)	180 (38.46)	IND (NRB)	50 (10.68)	120 (25.64)
102	BOPF	266 (41.96)	IND (SMT)	112 (17.67)	154 (24.29)	IND (NRB)	106 (16.72)	150 (23.66)
103	BOPF	289 (49.57)	IND (NRB)	140 (24.01)	149 (25.56)	INC	58 (9.95)	96 (16.47)
104	BOPF	374 (43.14)	INC	141 (16.26)	233 (26.88)	IND (BCD)	103 (11.88)	249 (28.72)
105	BOPF	320 (52.03)	INC	122 (19.84)	198 (32.19)	IND (NRB)	56 (9.11)	117 (19.02)

Contd....

Socio-Economic Amenities - Rural

Access to Education Facilities

Particulars	Number of Villages (% of Population)				
	Available	Not Available	If Not Available (Distance of Nearest Facility)		
			A	B	C
Govt. Primary School	161 (98)	12 (2)	5 (0)	0 (0)	0 (0)
Private Primary School	28 (26)	145 (74)	0 (0)	0 (0)	0 (0)
Govt. Middle School	61 (37)	112 (63)	57 (30)	21 (12)	13 (6)
Private Middle School	15 (14)	158 (86)	5 (2)	2 (1)	0 (0)
Govt. Secondary School	20 (14)	153 (86)	77 (47)	44 (22)	23 (12)
Private Secondary School	6 (5)	167 (95)	2 (1)	2 (2)	0 (0)
Govt. Senior Secondary School	5 (5)	168 (95)	48 (27)	78 (39)	41 (27)
Private Senior Secondary School	2 (4)	171 (96)	0 (0)	0 (0)	0 (0)
Govt. Arts and Science Degree College	4 (3)	169 (97)	15 (10)	43 (20)	104 (63)
Private Arts and Science Degree College	0 (0)	173 (100)	0 (0)	0 (0)	0 (0)
Govt. Engineering College	0 (0)	173 (100)	0 (0)	0 (0)	173 (100)
Private Engineering College	0 (0)	173 (100)	0 (0)	0 (0)	0 (0)
Govt. Medicine College	0 (0)	173 (100)	0 (0)	0 (0)	172 (99)
Private Medicine College	0 (0)	173 (100)	0 (0)	0 (0)	1 (1)
Govt. Management Institute	0 (0)	173 (100)	0 (0)	0 (0)	173 (100)
Private Management Institute	0 (0)	173 (100)	0 (0)	0 (0)	0 (0)
Govt. Polytechnic	0 (0)	173 (100)	0 (0)	0 (0)	142 (85)
Private Polytechnic	0 (0)	173 (100)	0 (0)	0 (0)	0 (0)
Govt. Vocational Training School/ITI	3 (2)	170 (98)	4 (1)	49 (28)	84 (52)
Private Vocational Training School/ITI	0 (0)	173 (100)	0 (0)	0 (0)	1 (0)
Govt. Non Formal Training Centre	0 (0)	173 (100)	0 (0)	4 (2)	94 (62)
Private Non Formal Training Centre	0 (0)	173 (100)	0 (0)	0 (0)	0 (0)
Govt. School For Disabled	0 (0)	173 (100)	0 (0)	7 (3)	132 (81)
Private School For Disabled	0 (0)	173 (100)	0 (0)	0 (0)	1 (0)
Government Others	0 (0)	173 (100)	0 (0)	0 (0)	0 (0)
Private Others	0 (0)	173 (100)	0 (0)	0 (0)	0 (0)

Note : Distance A : Less than 5 km; B : Between 5-10 km; C : 10+ km.; Source : Data Analysis is based on 2011 Census.

DISCLAIMER

The Terms of Use and Disclaimer of Datanet India Private Limited (hereinafter referred to as "Datanet") for use of this analysis report of **Panery Assembly Constituency (Panery Vidhan Sabha)** :-

1. **Assembly Factbook™** is a Registered Trade Mark owned by Datanet.
2. All the maps are sketched and graphical representation only and have not been drawn to the scale and also not to represent the actual geographical area or boundary of the unit.
3. The data for the aforesaid analysis is based on authentic sources and has been culled from the various publications of Census, CSO and NSSO for district and block level data, various central and state government departments, Central & State Elections Commissions and the concerned Returning Officers' releases, Electoral Rolls, Election results and allied publications, internal assessment, surveys, estimates and analysis. Therefore, certain adjustment of data at micro level may have been done to arrive closer to the macro data.
4. Data have been provided on an "As Is" and "As AVAILABLE" basis
5. The colours shown in the maps or diagram and charts of a particular party, alliance or AC are indicative and do not represent them.
6. This publication which includes maps, sheets, graphs and data would be the property under copyright of Datanet only. The user may use these for its internal study, analysis and research purposes. It's public display, re-selling or any commercial uses by the user are not allowed.
7. Datanet has taken due care and caution in compilation and processing of data and allied information, but does not guarantee the accuracy, adequacy or completeness of any information/analysis and will be not responsible for any errors or omissions or for the results obtained from the use of such information/analysis.
8. All the contents for the publication have been culled from various authentic sources and Datanet reasonably believes such sources to be reliable, but does not make any representations, express or implied as to the accuracy or fitness of use of such information. The information or contents of the information/analysis do not constitute advice and should not be relied upon in making (or refraining from making) any decision. Any reliance placed upon the information provided by Datanet is the sole responsibility and strictly at the user's risk.
9. In no event will Datanet be liable for any damages (including, without limitation, damages for loss of business projects, or loss of profits) arising in contract, tort or otherwise from the use of or inability to use any of its contents, or from any action taken (or refrained from being taken) as a result of using the analysis or any of its contents. Datanet its directors, owners, editors, officials, employees, distributor and agents or any associate will not be liable for any errors in the information contained or any consequences arising from the use of the contents of the provided information/analysis.
10. If any provision of these terms and conditions is held invalid or illegal or unenforceable for any reason by any court of competent jurisdiction, such provision shall be severed and the remainder of provisions of the terms and conditions shall continue in full force and effect as if the Term of Use had been executed with the invalid, illegal or unenforceable provision eliminated.
11. If there are any discrepancies in the information provided, please bring it to attention of Datanet for suitable rectification measures.

**Buy Online This Complete Book At
Datanet India eBooks Store**

www.indiastatpublications.com

or go directly at

[http://www.indiastatpublications.com/
Assembly_factbook/Assam/Mangaldoi/ Panery](http://www.indiastatpublications.com/Assembly_factbook/Assam/Mangaldoi/Panery)

 **india**stat**elections**

