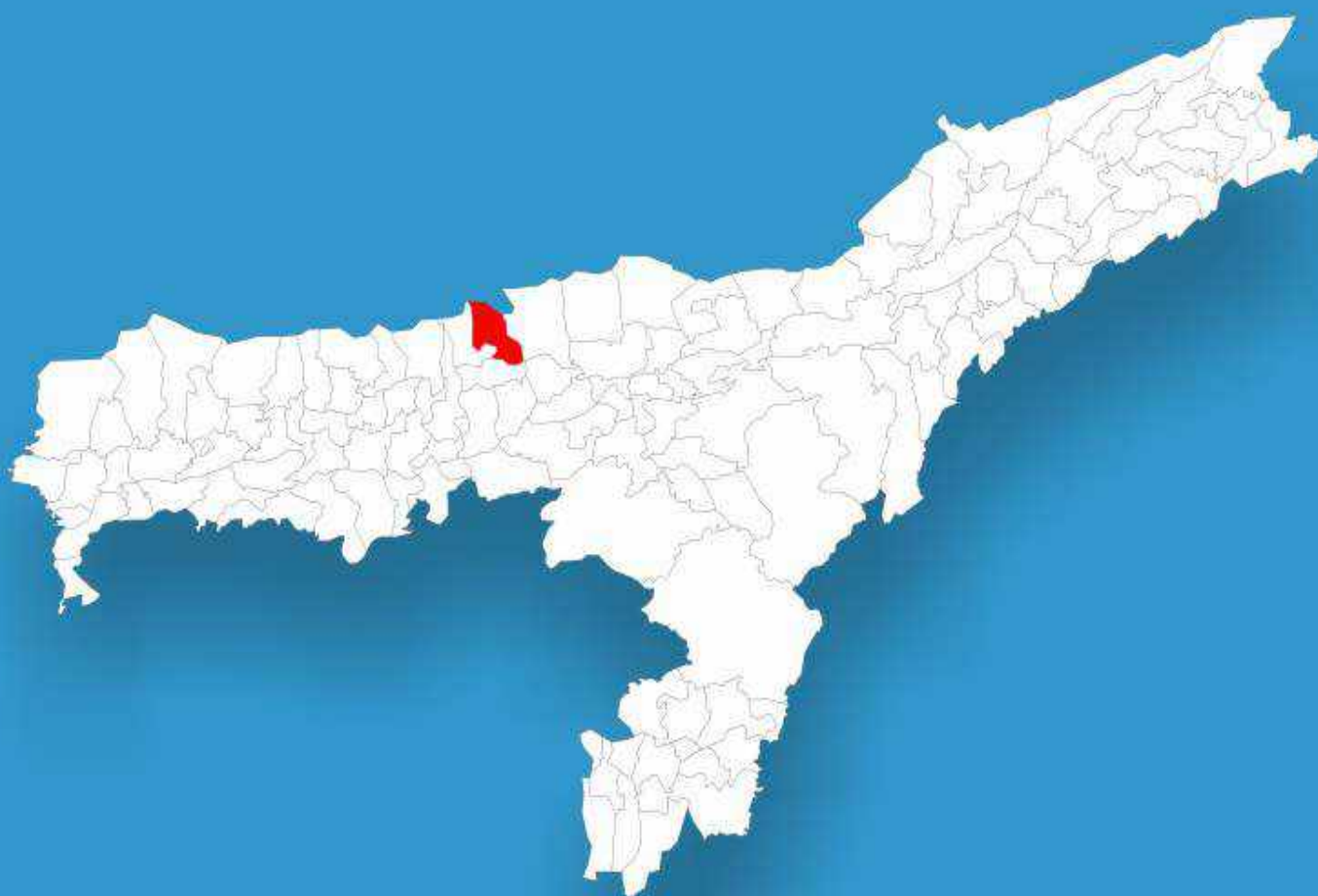




Assam

Assembly Factbook™

Udalguri Assembly Constituency

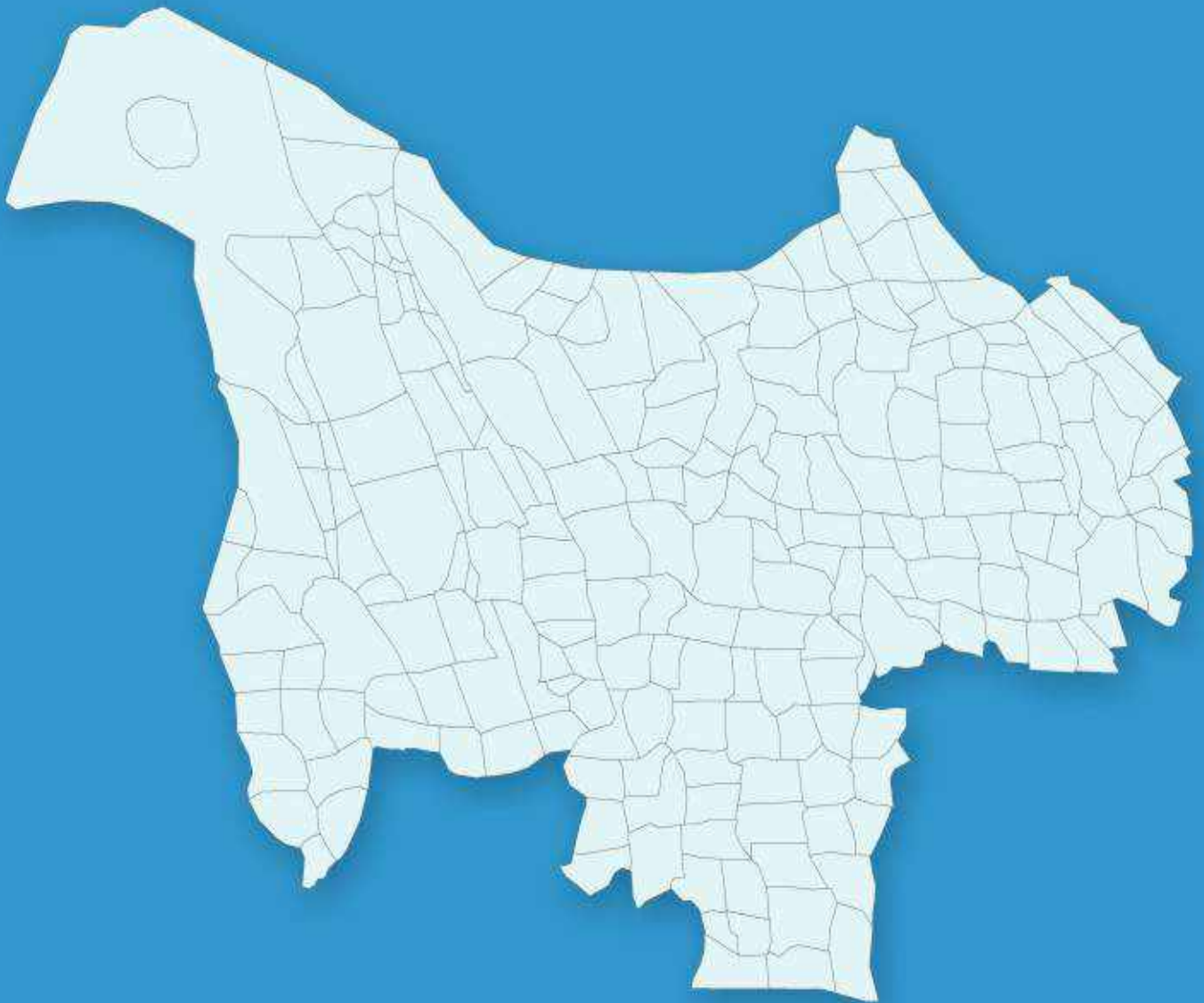


Key Electoral Data of Udalguri
Assembly Constituency (Vidhan Sabha)

Assam

Assembly Factbook™

Udalguri Assembly Constituency



Udalguri Vidhan Sabha

Editor & Director

Dr. R.K. Thukral

Research Editor

Dr. Shafeeq Rahman

Compiled, Researched and Published by Datanet India Pvt. Ltd.

D-100, 1st Floor,

Okhla Industrial Area, Phase-I,
New Delhi- 110020.

Ph.: 91-11- 43580781-84

Email : support@indiastatpublications.com

Website : www.indiastatelections.com

Online Book Store :

www.indiastatpublications.com

Report No. : AFB/AS-069-0125

ISBN : 978-93-5313-442-6

First Edition : January, 2018

Eighth Updated Edition : January, 2025

Price : Rs.11500

US\$ 310

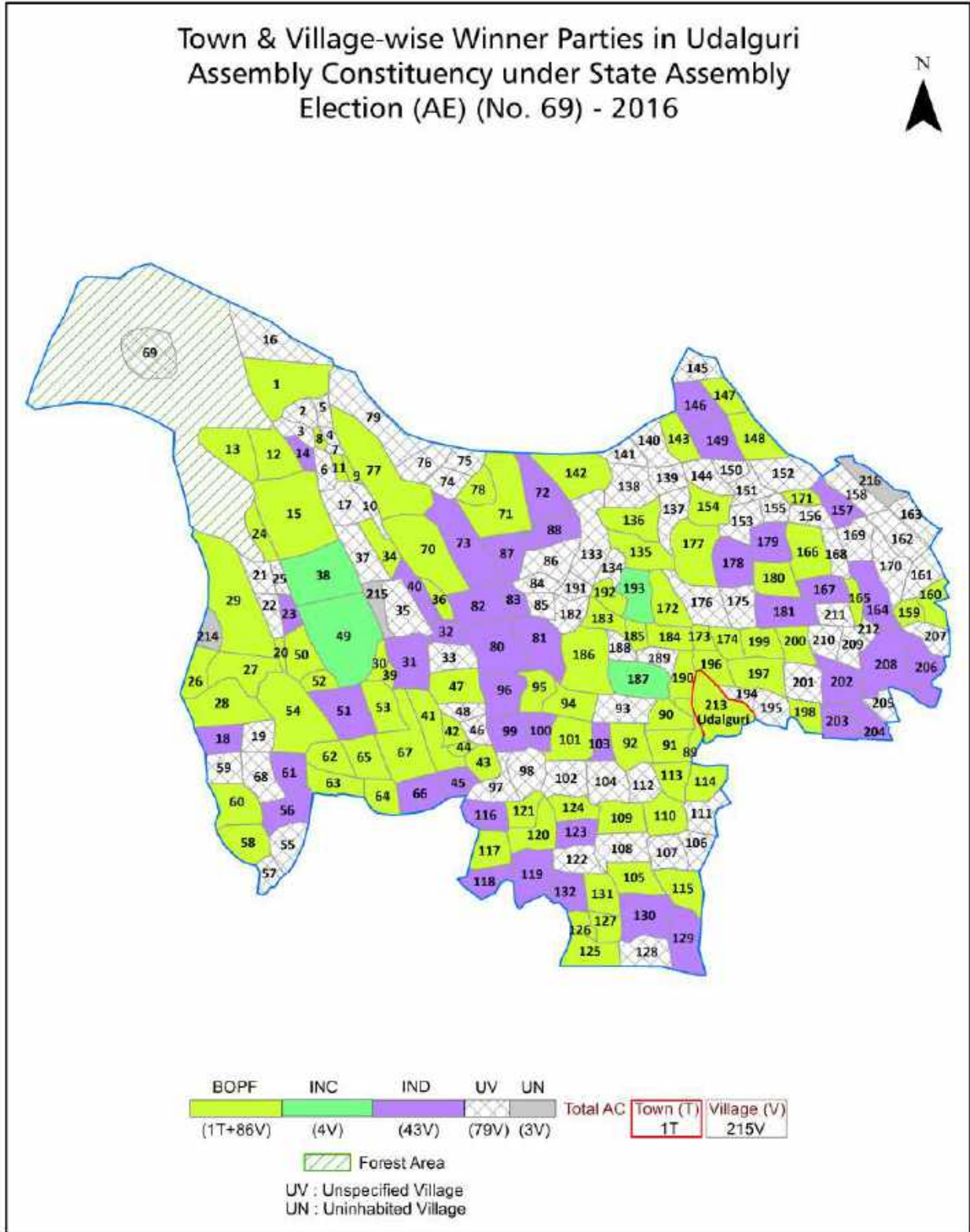
© Datanet India Pvt. Ltd.

All rights reserved. No part of this book may be reproduced, stored in a retrieval system or transmitted in any form or by any means, mechanical photocopying, photographing, scanning, recording or otherwise without the prior written permission of the publisher. Please refer to Disclaimer at page no. 159 for the use of this publication.

Printed in India

No.	Particulars	Page No.
	Introduction	
1	Assembly Constituency -(Vidhan Sabha) at a Glance Features of Assembly as per Delimitation Commission of India (2008)	1-2
	Location and Political Maps	
2	Location Map Boundaries of Assembly Constituency -(Vidhan Sabha) in District Boundaries of Assembly Constituency under Parliamentary Constituency -(Lok Sabha) Town & Village-wise Winner Parties- 2024, 2021, 2019, 2016, 2014, 2011 and 2009	3-10
	Administrative Setup (2011)	
3	District Sub-district Towns Villages Inhabited Villages Uninhabited Villages Village Panchayat Intermediate Panchayat	11-22
	Demographics (2011)	
4	Population Households Rural/Urban Population Towns and Villages by Population Size Sex Ratio (Total & 0-6 Years) Religious Population Social Population Literacy Rate	23-24
	Electoral Features	
5	Important Dates of Last Elections Held Electors by Gender Service Electors Voters Voters Turnout Polling Stations & Average Number of Electors per Polling Station Electors by Age Group Present Elected Representatives	25-30
	Historical Summary Election Results	
6	Vote Share of Major Parties Winning Margin (Number & Percentage) Polarity of Parties Summary Result of Assembly Segment of Parliamentary Elections 2024, 2019, 2014, 2009, 2004 and 1999 Summary Result of Assembly Elections 2021, 2016, 2011, 2006, 2001, 1996, 1991, 1985, 1983, 1978, 1972 and 1967	31-51
	Polling Station Level Election Results	
7	Name and Number of Polling Station 2024, 2021, 2019, 2016, 2014, 2011 and 2009 Polling Station-wise Electors, Voters & Voters Turnout 2024, 2021, 2019, 2016, 2014, 2011 and 2009 Polling Station wise Elections Results 2024, 2021, 2019, 2016, 2014, 2011 and 2009	52-138
	Share of Assembly Constituency	
8	Share of Assembly Constituency -(Vidhan Sabha) in State, District and Parliamentary Constituency -(Lok Sabha)	139
	Socio-Economic Amenities (2011)	
9	Access to Administrative Units Agricultural, Manufacturing and Industrial Commodities Demographic Indicators Education Health & Manpower Drinking Water Supply Sanitation Entertainment and Recreations Infrastructure Power Food Allocation Distribution and Marketing of Agriculture Commodities Infrastructure Transport and Road Infrastructure Communication Banking and Financial Services Land Use Irrigation Source	141-155
10	Abbreviation & Sources	157
11	Disclaimer	159

Location & Political Map



Administrative Setup

List of Village Panchayat & Intermediate Panchayat (Block) Name - 2011

Village Name	Village Panchayat Name	Intermediate Panchayat Name
Ahom Mokha (Aim Motha)	Sonaigaon	Udalguri
Alikhash	-	Udalguri
Amjuli Gaon	-	Udalguri
Amjuli No.1	-	Udalguri
Amjuli No.2	-	Udalguri
Amjuli No.3	-	Udalguri
Amjuli No.4	-	Udalguri
Amlaiguri	-	Udalguri
Anadhowapara	-	Udalguri
Angrajuli	Bhairbkhunda	Udalguri
Badagaon	-	Udalguri
Bagaribari	Herisinga	Udalguri
Baghcai Chuburi	-	Udalguri
Baghekhowa	-	Udalguri
Baltikiri	-	Udalguri
Bandarguri No.1	-	Udalguri
Bandarguri No.2	-	Udalguri
Baniapara	-	Udalguri
Bar Bengrachuburi	-	Udalguri
Bara Gohainthan	-	Udalguri
Barangabari	-	Udalguri
Barbari Pathar	-	Udalguri
Barbhegiapara	-	Udalguri
Barigaon Gerua	-	Udalguri
Barigaon Hatkhola	-	Udalguri
Barnagaon	Barnagaon	Udalguri
Batabari No.2	Hapagaon	Udalguri
Batiamari	-	Udalguri
Begapara	Bor Nagaon	Udalguri

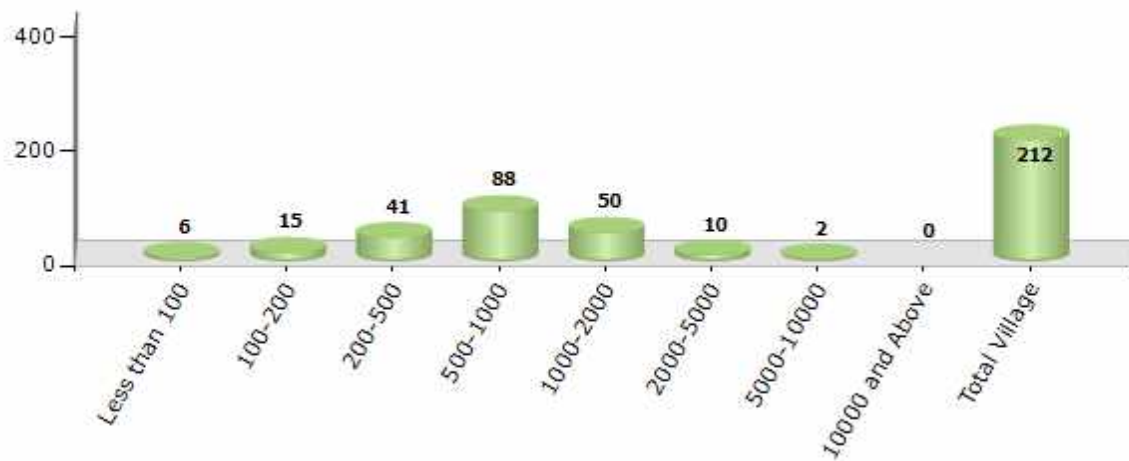
Contd....

Demographics

Number of Villages by Population Size - 2011

Less than 100	100-200	200-500	500-1000	1000-2000	2000-5000	5000-10000	10000 and Above	Total Village
6	15	41	88	50	10	2	0	212

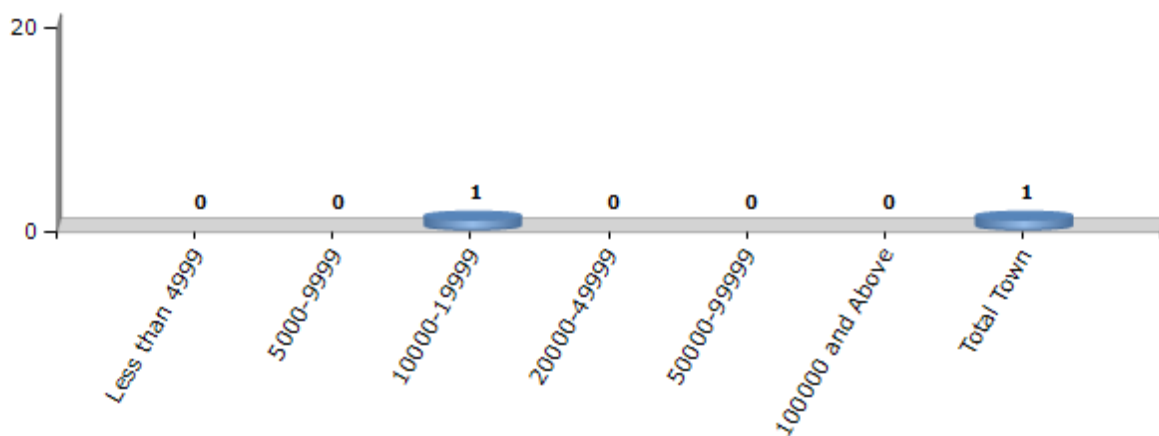
Number of Villages by Population Size - 2011



Number of Towns by Population Size - 2011

Less than 4999	5000-9999	10000-19999	20000-49999	50000-99999	100000 and Above	Total Town
0	0	1	0	0	0	1

Number of Towns by Population Size - 2011

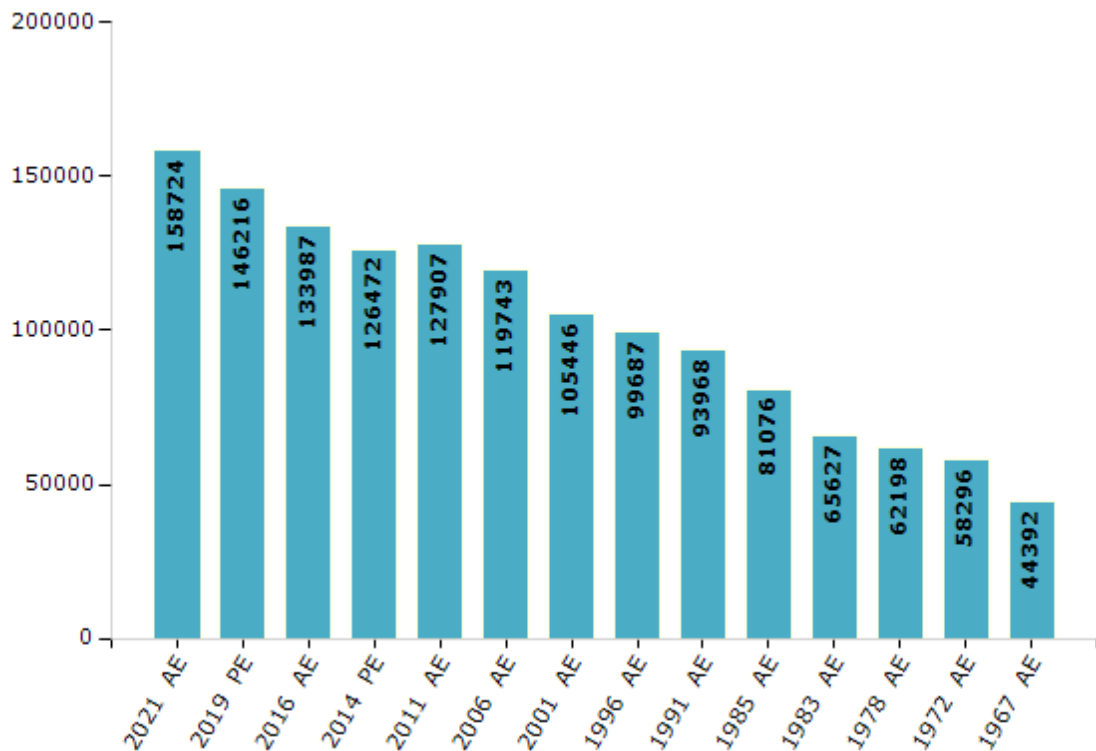


Electoral Features

Electors by Male & Female

Year	Male	Female	Others	Total	Year	Male	Female	Others	Total
2021 AE	79592	79131	1	158724	1996 AE	51465	48222	-	99687
2019 PE	74202	72014	0	146216	1991 AE	49096	44872	-	93968
2016 AE	68376	65611	0	133987	1985 AE	50601	30475	-	81076
2014 PE	64757	61715	0	126472	1983 AE	34839	30788	-	65627
2011 AE	65584	62323	0	127907	1978 AE	33417	28781	-	62198
2009 PE	-	-	-	-	1972 AE	31318	26978	-	58296
2006 AE	62106	57637	-	119743	1967 AE	-	-	-	44392
2004 PE	-	-	-	-	1962 AE	-	-	-	-
2001 AE	53802	51644	-	105446	1957 AE	-	-	-	-
1999 PE	-	-	-	-	1952 AE	-	-	-	-

Number of Electors



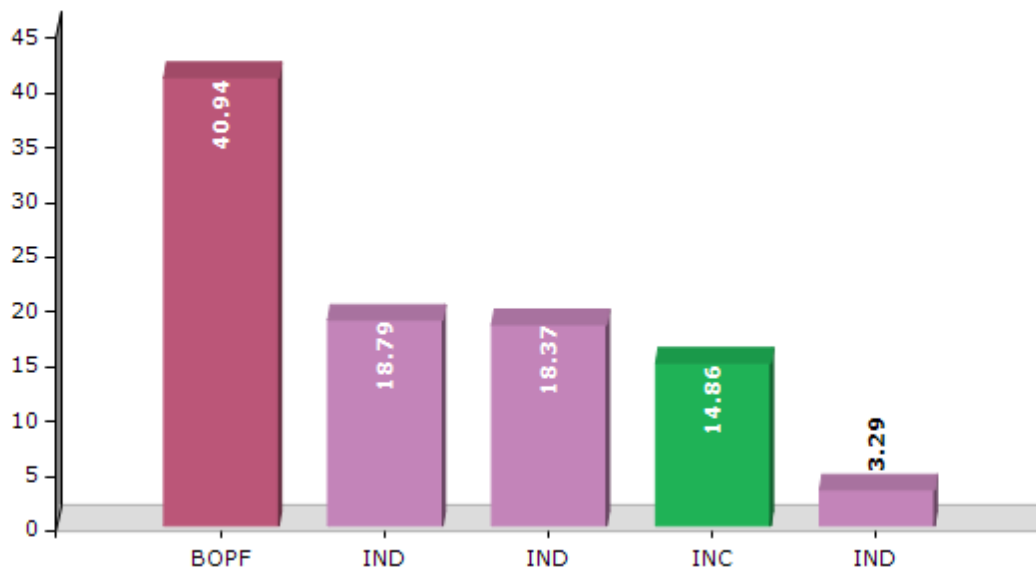
Note : AE : Assembly Election, PE : Assembly Segment of Parliamentary Election

Historical Summary Election Results

Summary Result of Assembly Election - 2016

Candidate Name	Party	Votes	Votes %
Rihon Daimari	BOPF	45037	40.94
Anjali Prabha Daimari	IND	20663	18.79
Dilip Kr. Baro	IND	20204	18.37
Jaman Singh Brahma	INC	16343	14.86
Bipul Narzary	IND	3624	3.29
Santosh Madahi	IND	1668	1.52
	NOTA	2456	2.23

Votes Percentage of Top Parties - 2016



Polling Station Level Election Results

Number and Name of Polling Stations (PS) (2016)

Number of Polling Stations	Name of Polling Stations	Number of Polling Stations	Name of Polling Stations
1	Kherkheria T.E. L.P. School (Left)	22	Kathalguri L.P. School (Right)
2	Kherkheria T.E. L.P. School (Right)	23	Kathalguri L.P. School (Left)
3	Santipur L.P. School	24	Khristanpara L.P. School
4	Bishnu Rabha M.E. School	25	Bhergaon L.P. School
5	Barangabari L.P. School	26	Panery Jawaharlal M.V. School
6	Ghagra Bebilon L.P. School	27	Anadhowapara L.P. School
7	Adenbari M.E. School (Right)	28	Uttar Simaluguri L.P. School
8	Adenbari L.P. School	29	Nachansali L.P. School (Right)
9	Adenbari M.E. School (Left)	30	Nachansali L.P. School (Left)
10	Ghagrpara L.P. School (Right)	31	Murmela L.P. School
11	Ghagrpara L.P. School (Left)	32	Uttar Gejerkuchi L.P. School
12	No.1 Fasia L.P. School	33	Panery T. E., L.P. School (Right)
13	Uttar Horisinga L.P. School	34	Panery T. E. Club Ghar
14	Horisinga Govt. Jr. Basic School (Right)	35	Panery T. E. L.P. School (Left)
15	Horisinga Govt. Jr. Basic School (Left)	36	Bardaloi Smriti Bidyalaya (Right)
16	Merbang Chuba L.P. School (Right)	37	Bardaloi Smriti Bidyalaya (Left)
17	Merbang Chuba L.P. School (Left)	38	Panery High School (Right)
18	Bengbari L.P. School (Right)	39	Panery High School (Left)
19	Bengbari L.P. School (Left)	40	No.4 Panery Bhekuli Kanda L.P. School
20	Ulubari Navarekha L.P. School	41	Gitibari L.P. School (Right)
21	Bengbari High School	42	Gitibari L.P. School (Left)

Contd....

Polling Station Level Election Results

Polling Station-wise Votes Secured by Overall Top Five Parties in Udalguri Assembly in Assembly Election (AE) under Mangaldoi Parliamentary Constituency in Assam (2016)

Number of Polling Station	Winner - Rihon Daimari (BOPF)	Runner-up - Anjali Prabha Daimari (IND)	3rd - Dilip Kr. Baro (IND)	4th - Jaman Singh Brahma (INC)	5th - Bipul Narzary (IND)	NOTA	Other	Total Votes Secured
36	226	6	152	63	14	21	6	488
37	303	8	164	125	9	14	5	628
38	347	17	96	142	12	15	7	636
39	366	20	98	76	7	28	11	606
40	108	8	168	28	6	10	2	330
41	327	10	105	213	39	29	17	740
42	254	2	35	30	2	6	2	331
43	360	13	25	125	5	10	4	542
44	356	31	50	208	6	29	9	689
45	160	19	69	187	12	19	4	470
46	188	23	59	181	8	7	8	474
47	214	8	6	257	6	21	6	518
48	312	11	16	179	3	11	11	543
49	428	17	7	211	2	19	2	686
50	428	18	12	102	2	8	7	577
51	471	44	277	178	19	17	10	1016
52	155	51	12	65	4	10	3	300
53	143	59	267	23	7	7	3	509
54	303	10	41	98	3	11	6	472
55	346	25	416	106	20	33	10	956
56	266	51	50	183	25	14	9	598
57	308	39	72	339	8	20	11	797
58	365	51	26	230	8	6	15	701
59	215	17	21	348	19	14	6	640
60	213	18	14	281	14	10	9	559
61	404	20	236	38	141	18	10	867
62	218	81	313	21	13	6	8	660
63	237	10	157	42	12	22	6	486
64	183	148	50	38	2	11	9	441
65	283	256	54	53	27	24	13	710
66	118	203	70	82	13	20	8	514
67	471	147	60	76	58	41	21	874
68	47	241	42	6	5	0	1	342
69	210	550	50	41	10	10	8	879
70	56	295	25	3	5	2	4	390

Contd....

Polling Station Level Election Results

Winner, Runner-up and 3rd Party Position & Winning Margin According to Polling Stations in Udalguri Assembly in Assembly Election (AE) under Mangaldoi Parliamentary Constituency in Assam (2016)

Polling Station Number	Winner Party	Winner Votes (%)	Runner-up Party	Runner-up Votes (%)	Winning Margin Votes (%)	Third Party	Third Party Votes (%)	Other Votes (%)
71	IND (APD)	505 (72.35)	BOPF	120 (17.19)	385 (55.16)	IND (DKB)	20 (2.87)	53 (7.59)
72	IND (APD)	517 (53.41)	BOPF	274 (28.31)	243 (25.1)	INC	82 (8.47)	95 (9.81)
73	BOPF	286 (46.28)	IND (APD)	227 (36.73)	59 (9.55)	IND (DKB)	58 (9.39)	47 (7.61)
74	IND (APD)	417 (60.7)	BOPF	214 (31.15)	203 (29.55)	INC	22 (3.2)	34 (4.95)
75	BOPF	521 (55.43)	IND (APD)	254 (27.02)	267 (28.41)	IND (DKB)	60 (6.38)	105 (11.17)
76	IND (APD)	267 (57.92)	BOPF	150 (32.54)	117 (25.38)	IND (DKB)	24 (5.21)	20 (4.34)
77	BOPF	376 (43.22)	IND (APD)	250 (28.74)	126 (14.48)	IND (DKB)	138 (15.86)	106 (12.18)
78	IND (APD)	291 (32.59)	BOPF	221 (24.75)	70 (7.84)	IND (DKB)	186 (20.83)	195 (21.84)
79	BOPF	562 (47.51)	INC	214 (18.09)	348 (29.42)	IND (DKB)	189 (15.98)	218 (18.43)
80	BOPF	175 (36.23)	INC	123 (25.47)	52 (10.76)	IND (APD)	101 (20.91)	84 (17.39)
81	INC	298 (35.52)	BOPF	260 (30.99)	38 (4.53)	IND (DKB)	116 (13.83)	165 (19.67)
82	BOPF	199 (42.8)	INC	112 (24.09)	87 (18.71)	IND (APD)	96 (20.65)	58 (12.47)
83	BOPF	318 (36.26)	INC	226 (25.77)	92 (10.49)	IND (DKB)	191 (21.78)	142 (16.19)
84	BOPF	269 (41.84)	IND (APD)	260 (40.44)	9 (1.4)	IND (DKB)	92 (14.31)	22 (3.42)
85	BOPF	367 (44.22)	IND (APD)	199 (23.98)	168 (20.24)	IND (DKB)	116 (13.98)	148 (17.83)
86	BOPF	378 (40.43)	IND (APD)	363 (38.82)	15 (1.61)	INC	110 (11.76)	84 (8.98)
87	BOPF	314 (32.57)	IND (APD)	271 (28.11)	43 (4.46)	IND (DKB)	189 (19.61)	190 (19.71)
88	BOPF	188 (37.98)	IND (APD)	168 (33.94)	20 (4.04)	IND (DKB)	64 (12.93)	75 (15.15)
89	BOPF	229 (28)	IND (DKB)	203 (24.82)	26 (3.18)	INC	148 (18.09)	238 (29.1)
90	IND (APD)	169 (35.21)	BOPF	140 (29.17)	29 (6.04)	INC	96 (20)	75 (15.63)
91	IND (DKB)	276 (30.4)	BOPF	203 (22.36)	73 (8.04)	INC	203 (22.36)	226 (24.89)
92	BOPF	247 (51.78)	IND (APD)	181 (37.95)	66 (13.83)	IND (DKB)	20 (4.19)	29 (6.08)
93	BOPF	283 (42.24)	IND (APD)	256 (38.21)	27 (4.03)	IND (DKB)	53 (7.91)	78 (11.64)
94	IND (APD)	193 (48.01)	BOPF	155 (38.56)	38 (9.45)	IND (DKB)	37 (9.2)	17 (4.23)
95	BOPF	279 (43.32)	IND (APD)	164 (25.47)	115 (17.85)	IND (BN)	69 (10.71)	132 (20.5)
96	BOPF	204 (33.94)	IND (APD)	151 (25.12)	53 (8.82)	INC	149 (24.79)	97 (16.14)
97	IND (APD)	659 (63.61)	BOPF	273 (26.35)	386 (37.26)	IND (DKB)	69 (6.66)	35 (3.38)
98	BOPF	401 (43.92)	IND (APD)	234 (25.63)	167 (18.29)	IND (DKB)	145 (15.88)	133 (14.57)
99	BOPF	278 (41.99)	IND (APD)	184 (27.79)	94 (14.2)	IND (DKB)	172 (25.98)	28 (4.23)
100	IND (APD)	171 (41.91)	IND (DKB)	110 (26.96)	61 (14.95)	BOPF	108 (26.47)	19 (4.66)
101	BOPF	334 (49.93)	IND (DKB)	152 (22.72)	182 (27.21)	IND (APD)	142 (21.23)	41 (6.13)
102	IND (DKB)	207 (40.91)	BOPF	171 (33.79)	36 (7.12)	IND (APD)	48 (9.49)	80 (15.81)
103	BOPF	302 (38.87)	IND (APD)	227 (29.21)	75 (9.66)	IND (DKB)	205 (26.38)	43 (5.53)
104	IND (DKB)	240 (41.45)	IND (APD)	196 (33.85)	44 (7.6)	BOPF	123 (21.24)	20 (3.45)
105	IND (APD)	405 (38.14)	BOPF	345 (32.49)	60 (5.65)	IND (DKB)	216 (20.34)	96 (9.04)

Contd....

Socio-Economic Amenities - Rural

Access to Education Facilities

Particulars	Number of Villages (% of Population)				
	Available	Not Available	If Not Available (Distance of Nearest Facility)		
			A	B	C
Govt. Primary School	191 (97)	21 (3)	12 (1)	0 (0)	0 (0)
Private Primary School	26 (21)	186 (79)	1 (0)	0 (0)	0 (0)
Govt. Middle School	59 (37)	153 (63)	94 (40)	18 (6)	3 (1)
Private Middle School	16 (12)	196 (88)	19 (6)	0 (0)	0 (0)
Govt. Secondary School	28 (23)	184 (77)	96 (37)	38 (17)	32 (13)
Private Secondary School	6 (7)	206 (93)	13 (5)	0 (0)	0 (0)
Govt. Senior Secondary School	2 (1)	210 (99)	58 (30)	75 (38)	76 (31)
Private Senior Secondary School	0 (0)	212 (100)	0 (0)	0 (0)	1 (0)
Govt. Arts and Science Degree College	0 (0)	212 (100)	17 (8)	58 (31)	133 (60)
Private Arts and Science Degree College	0 (0)	212 (100)	0 (0)	0 (0)	4 (1)
Govt. Engineering College	0 (0)	212 (100)	0 (0)	1 (0)	211 (100)
Private Engineering College	0 (0)	212 (100)	0 (0)	0 (0)	0 (0)
Govt. Medicine College	0 (0)	212 (100)	0 (0)	0 (0)	212 (100)
Private Medicine College	0 (0)	212 (100)	0 (0)	0 (0)	0 (0)
Govt. Management Institute	0 (0)	212 (100)	0 (0)	0 (0)	212 (100)
Private Management Institute	0 (0)	212 (100)	0 (0)	0 (0)	0 (0)
Govt. Polytechnic	0 (0)	212 (100)	0 (0)	1 (0)	207 (98)
Private Polytechnic	0 (0)	212 (100)	0 (0)	0 (0)	0 (0)
Govt. Vocational Training School/ITI	0 (0)	212 (100)	0 (0)	4 (4)	196 (88)
Private Vocational Training School/ITI	0 (0)	212 (100)	0 (0)	0 (0)	0 (0)
Govt. Non Formal Training Centre	0 (0)	212 (100)	0 (0)	1 (0)	161 (78)
Private Non Formal Training Centre	0 (0)	212 (100)	0 (0)	0 (0)	0 (0)
Govt. School For Disabled	0 (0)	212 (100)	0 (0)	0 (0)	192 (87)
Private School For Disabled	0 (0)	212 (100)	0 (0)	0 (0)	1 (0)
Government Others	0 (0)	212 (100)	0 (0)	0 (0)	0 (0)
Private Others	0 (0)	212 (100)	0 (0)	0 (0)	0 (0)

Note : Distance A : Less than 5 km; B : Between 5-10 km; C : 10+ km.; Source : Data Analysis is based on 2011 Census.

DISCLAIMER

The Terms of Use and Disclaimer of Datanet India Private Limited (hereinafter referred to as "Datanet") for use of this analysis report of **Udalguri Assembly Constituency (Udalguri Vidhan Sabha) :-**

1. **Assembly Factbook™** is a Registered Trade Mark owned by Datanet.
2. All the maps are sketched and graphical representation only and have not been drawn to the scale and also not to represent the actual geographical area or boundary of the unit.
3. The data for the aforesaid analysis is based on authentic sources and has been culled from the various publications of Census, CSO and NSSO for district and block level data, various central and state government departments, Central & State Elections Commissions and the concerned Returning Officers' releases, Electoral Rolls, Election results and allied publications, internal assessment, surveys, estimates and analysis. Therefore, certain adjustment of data at micro level may have been done to arrive closer to the macro data.
4. Data have been provided on an "As Is" and "As AVAILABLE" basis
5. The colours shown in the maps or diagram and charts of a particular party, alliance or AC are indicative and do not represent them.
6. This publication which includes maps, sheets, graphs and data would be the property under copyright of Datanet only. The user may use these for its internal study, analysis and research purposes. It's public display, re-selling or any commercial uses by the user are not allowed.
7. Datanet has taken due care and caution in compilation and processing of data and allied information, but does not guarantee the accuracy, adequacy or completeness of any information/analysis and will be not responsible for any errors or omissions or for the results obtained from the use of such information/analysis.
8. All the contents for the publication have been culled from various authentic sources and Datanet reasonably believes such sources to be reliable, but does not make any representations, express or implied as to the accuracy or fitness of use of such information. The information or contents of the information/analysis do not constitute advice and should not be relied upon in making (or refraining from making) any decision. Any reliance placed upon the information provided by Datanet is the sole responsibility and strictly at the user's risk.
9. In no event will Datanet be liable for any damages (including, without limitation, damages for loss of business projects, or loss of profits) arising in contract, tort or otherwise from the use of or inability to use any of its contents, or from any action taken (or refrained from being taken) as a result of using the analysis or any of its contents. Datanet its directors, owners, editors, officials, employees, distributor and agents or any associate will not be liable for any errors in the information contained or any consequences arising from the use of the contents of the provided information/analysis.
10. If any provision of these terms and conditions is held invalid or illegal or unenforceable for any reason by any court of competent jurisdiction, such provision shall be severed and the remainder of provisions of the terms and conditions shall continue in full force and effect as if the Term of Use had been executed with the invalid, illegal or unenforceable provision eliminated.
11. If there are any discrepancies in the information provided, please bring it to attention of Datanet for suitable rectification measures.

**Buy Online This Complete Book At
Datanet India eBooks Store**

www.indiastatpublications.com

or go directly at

[http://www.indiastatpublications.com/
Assembly_factbook/Assam/Mangaldoi/ Udalguri](http://www.indiastatpublications.com/Assembly_factbook/Assam/Mangaldoi/Udalguri)

 **india**stat**elections**

