



Assam

Assembly Factbook™

Barhampur Assembly Constituency



Key Electoral Data of Barhampur
Assembly Constituency (Vidhan Sabha)

Assam

Assembly Factbook™

Barhampur Assembly Constituency



Barhampur Vidhan Sabha

Editor & Director

Dr. R.K. Thukral

Research Editor

Dr. Shafeeq Rahman

Compiled, Researched and Published by Datanet India Pvt. Ltd.

D-100, 1st Floor,

Okhla Industrial Area, Phase-I,
New Delhi- 110020.

Ph.: 91-11- 43580781-84

Email : support@indiastatpublications.com

Website : www.indiastatelections.com

Online Book Store :

www.indiastatpublications.com

Report No. : AFB/AS-087-0125

ISBN : 978-93-5313-326-9

First Edition : January, 2018

Seventh Updated Edition : January, 2025

Price : Rs.11500

US\$ 310

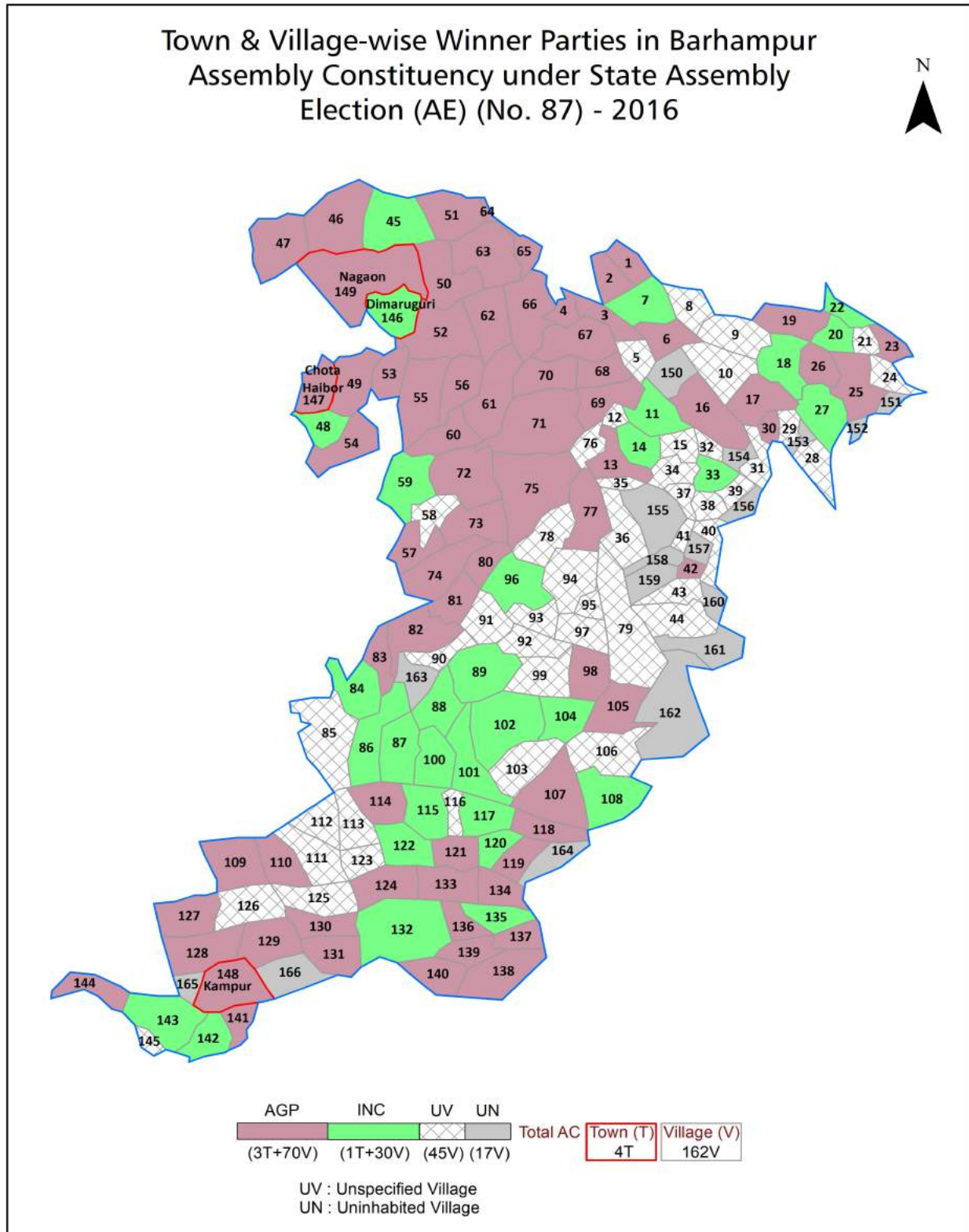
© Datanet India Pvt. Ltd.

All rights reserved. No part of this book may be reproduced, stored in a retrieval system or transmitted in any form or by any means, mechanical photocopying, photographing, scanning, recording or otherwise without the prior written permission of the publisher. Please refer to Disclaimer at page no. 152 for the use of this publication.

Printed in India

No.	Particulars	Page No.
	Introduction	
1	Assembly Constituency -(Vidhan Sabha) at a Glance Features of Assembly as per Delimitation Commission of India (2008)	1-2
	Location and Political Maps	
2	Location Map Boundaries of Assembly Constituency -(Vidhan Sabha) in District Boundaries of Assembly Constituency under Parliamentary Constituency -(Lok Sabha) Town & Village-wise Winner Parties- 2024, 2021, 2019, 2016, 2014, 2011 and 2009	3-10
	Administrative Setup (2011)	
3	District Sub-district Towns Villages Inhabited Villages Uninhabited Villages Village Panchayat Intermediate Panchayat	11-18
	Demographics (2011)	
4	Population Households Rural/Urban Population Towns and Villages by Population Size Sex Ratio (Total & 0-6 Years) Religious Population Social Population Literacy Rate	19-20
	Electoral Features	
5	Important Dates of Last Elections Held Electors by Gender Service Electors Voters Voters Turnout Polling Stations & Average Number of Electors per Polling Station Electors by Age Group Present Elected Representatives	21-26
	Historical Summary Election Results	
6	Vote Share of Major Parties Winning Margin (Number & Percentage) Polarity of Parties Summary Result of Assembly Segment of Parliamentary Elections 2024, 2019, 2014, 2009, 2004 and 1999 Summary Result of Assembly Elections 2021, 2016, 2011, 2006, 2001, 1996, 1991, 1985, 1983, 1978, 1972 and 1967	27-47
	Polling Station Level Election Results	
7	Name and Number of Polling Station 2024, 2021, 2019, 2016, 2014, 2011 and 2009 Polling Station-wise Electors, Voters & Voters Turnout 2024, 2021, 2019, 2016, 2014, 2011 and 2009 Polling Station wise Elections Results 2024, 2021, 2019, 2016, 2014, 2011 and 2009	48-146
	Share of Assembly Constituency	
8	Share of Assembly Constituency -(Vidhan Sabha) in State, District and Parliamentary Constituency -(Lok Sabha)	147
	Socio-Economic Amenities (2011)	
9	Access to Administrative Units Agricultural, Manufacturing and Industrial Commodities Demographic Indicators Education Health & Manpower Drinking Water Supply Sanitation Entertainment and Recreations Infrastructure Power Food Allocation Distribution and Marketing of Agriculture Commodities Infrastructure Transport and Road Infrastructure Communication Banking and Financial Services Land Use Irrigation Source	149-163
10	Abbreviation & Sources	165
11	Disclaimer	167

Location & Political Map



Administrative Setup

List of Village Panchayat & Intermediate Panchayat (Block) Name - 2011

Village Name	Village Panchayat Name	Intermediate Panchayat Name
Ahom Gaon	Bamuni	Barhampur
Auniati Satra	Borbari	Barhampur
Badal Gaon	Sutear Gaon	Barhampur
Bali Gaon	-	Kathiatoli
Balijuri Bagan	Balijuri	Barhampur
Balijuri Jangal Block	Balijuri	Barhampur
Baljuri Gaon	Balijuri	Barhampur
Bamuni Gaon	Bamuni	Barhampur
Bamunijan	Jetelisara	Kathiatoli
Bar Kachari Gaon	Kondoll	Kathiatoli
Bar Kandoli Gaon	Kandali	Kathiatoli
Bar Kandoli Grant No.2	Kandali	Kathiatoli
Bar Kandoli Mikir Par	Kathai Toli	Kathiatoli
Barhampur Grant	Barhampur	Barhampur
Barkandoli Grant No.1	Kandali	Kathiatoli
Barsungjar	-	Barhampur
Bebejia	Barbari	Barhampur
Bengena Ati	Bengena Ati	Khagarijan
Bezar Chuk	Barhampur	Barhampur
Bherbheri	Halowgaon	Barhampur
Bhulai Gaon	Bhotai Pathari	Khagarijan
Birahi Gaon	Sutar Gaon	Barhampur
Bor Lalung Gaon(Bor Latum Gaon	Bamuni	Barhampur
Chakori Gaon	Dakhin Nonai	Kathiatoli
Chalchali Jalah	Chalchali	Barhampur
Cham Gaon	Chapanala	Barhampur
Chamua Sah Bagisa	Bamuni	Barhampur
Chapanala Grant	Chapanala	Barhampur
Charaihagi	Debnarikali	Kathiatoli

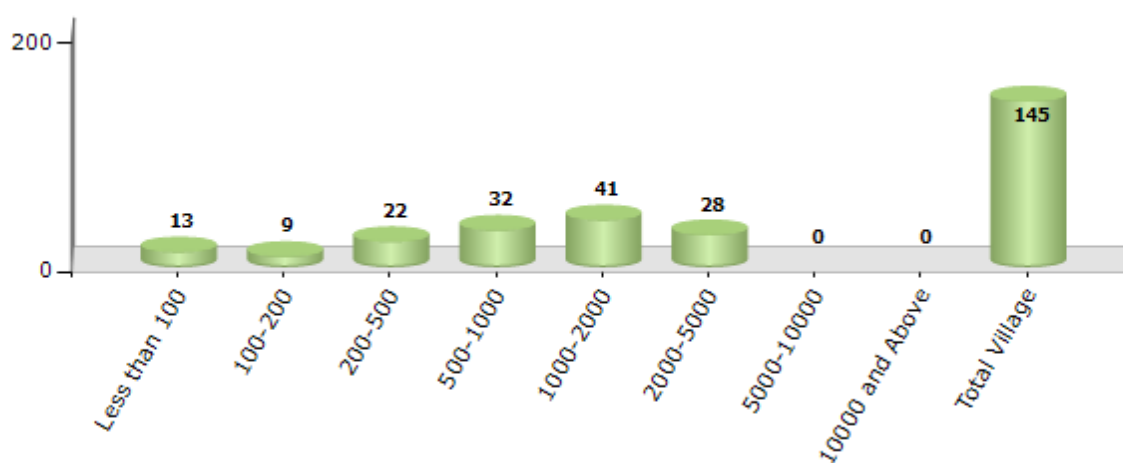
Contd....

Demographics

Number of Villages by Population Size - 2011

Less than 100	100-200	200-500	500-1000	1000-2000	2000-5000	5000-10000	10000 and Above	Total Village
13	9	22	32	41	28	0	0	145

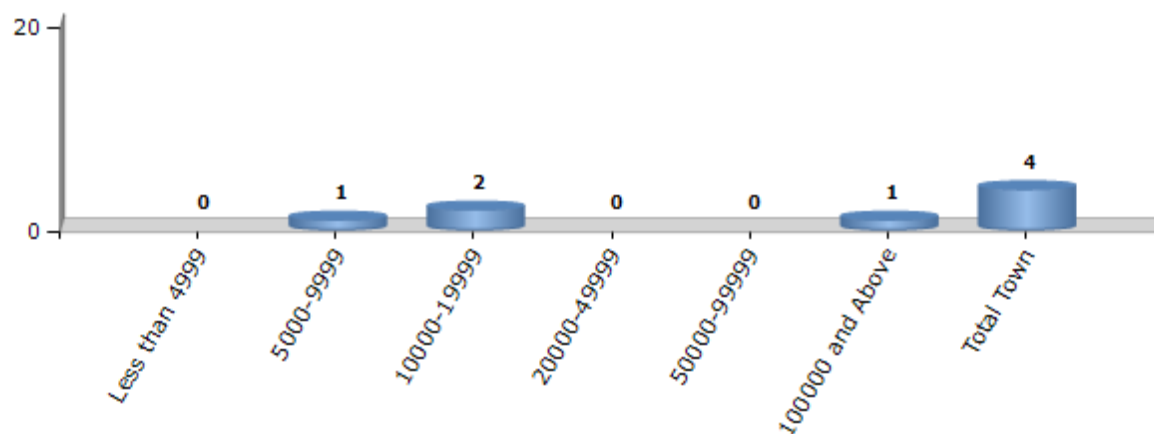
Number of Villages by Population Size - 2011



Number of Towns by Population Size - 2011

Less than 4999	5000-9999	10000-19999	20000-49999	50000-99999	100000 and Above	Total Town
0	1	2	0	0	1	4

Number of Towns by Population Size - 2011

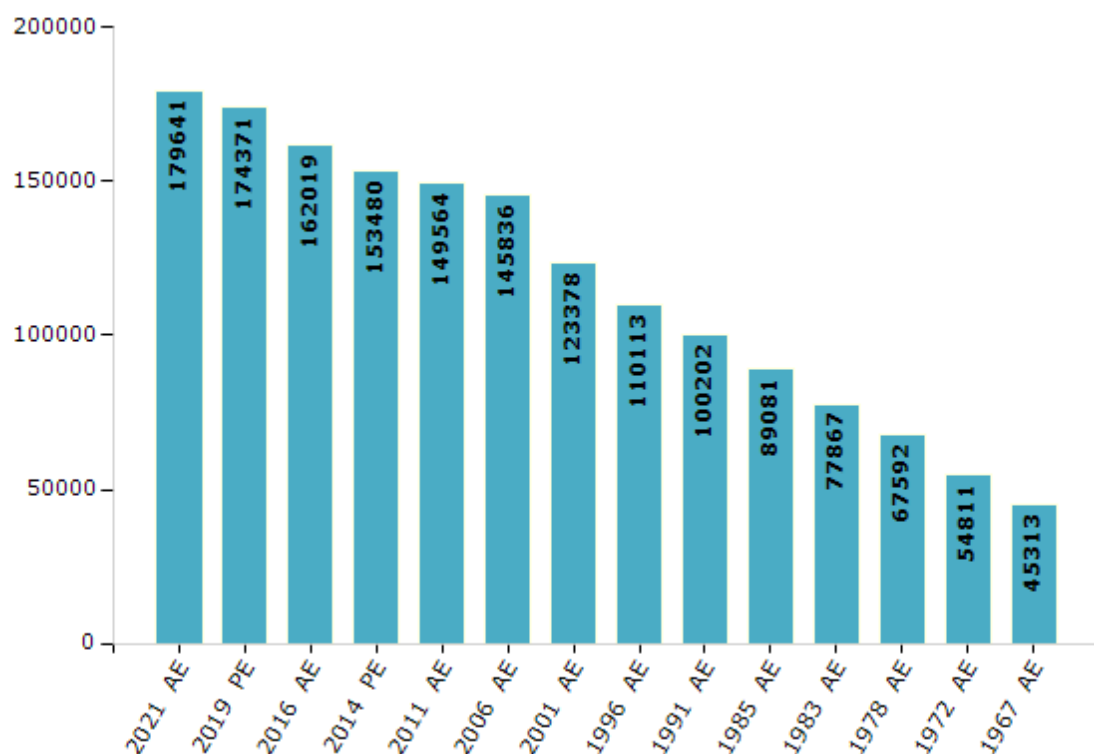


Electoral Features

Electors by Male & Female

Year	Male	Female	Others	Total	Year	Male	Female	Others	Total
2021 AE	90616	89020	5	179641	1996 AE	61495	48618	-	110113
2019 PE	88063	86304	4	174371	1991 AE	57202	43000	-	100202
2016 AE	83020	78999	0	162019	1985 AE	48033	41048	-	89081
2014 PE	79245	74235	0	153480	1983 AE	42493	35374	-	77867
2011 AE	76505	73059	0	149564	1978 AE	35662	31930	-	67592
2009 PE	-	-	-	-	1972 AE	28663	26148	-	54811
2006 AE	74481	71355	-	145836	1967 AE	-	-	-	45313
2004 PE	-	-	-	-	1962 AE	-	-	-	-
2001 AE	65279	58099	-	123378	1957 AE	-	-	-	-
1999 PE	-	-	-	-	1952 AE	-	-	-	-

Number of Electors



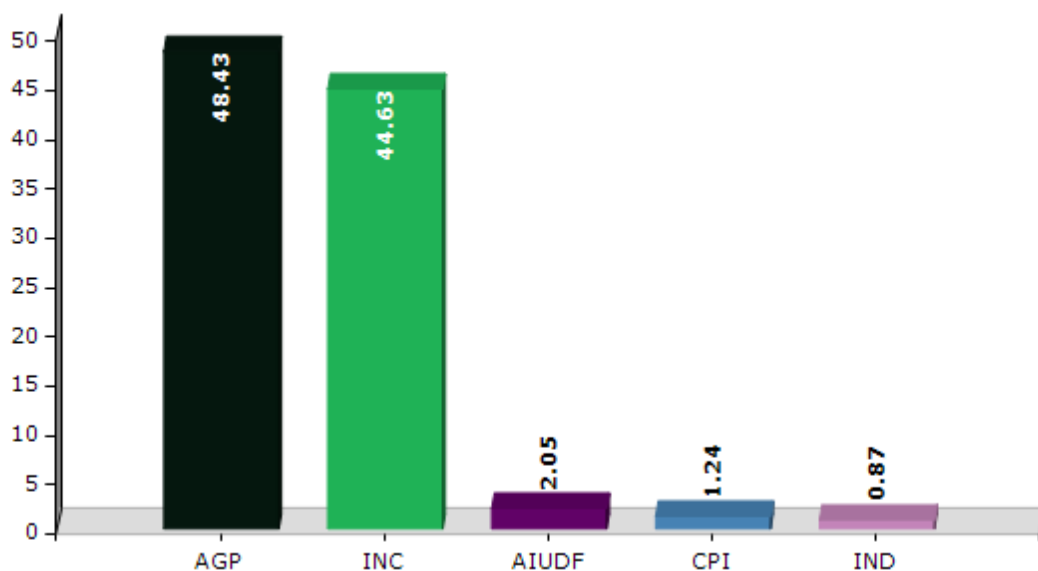
Note : AE : Assembly Election, PE : Assembly Segment of Parliamentary Election

Historical Summary Election Results

Summary Result of Assembly Election - 2016

Candidate Name	Party	Votes	Votes %
Prafulla Kumar Mahanta	AGP	65768	48.43
Suresh Bora	INC	60599	44.63
Shariful Islam Siddique	AIUDF	2787	2.05
Lakhan Mirdha	CPI	1687	1.24
Prahlad Chandra Bhuyan	IND	1184	0.87
Abida Begum	RAJPA	754	0.56
Pawan Panika	FDLP	607	0.45
Abdul Ali	IND	480	0.35
Debabrata Saikia	IND	461	0.34
Sona Ram Bora	SUCI	284	0.21
	NOTA	1179	0.87

Votes Percentage of Top Parties - 2016



Polling Station Level Election Results

Number and Name of Polling Stations (PS) (2016)

Number of Polling Stations	Name of Polling Stations
----------------------------	--------------------------

1	36 No. Morikolong Primary School (South Pt.)
---	--

2	36 No. Morikolong Primary School (North Pt.)
---	--

3	Morikolong High School (South Pt.)
---	------------------------------------

4	Morikolong High School (North Pt.)
---	------------------------------------

5	Maj Pathari High School
---	-------------------------

6	Niz Pathari Primary School
---	----------------------------

7	Maj Pathari Thiatangani Primary School
---	--

8	Chotahaibor Primary School (East Pt.)
---	---------------------------------------

9	Chokitup Primary School (West Pt.)
---	------------------------------------

10	Chokitup Primary School (South Pt.)
----	-------------------------------------

11	Chokitup Primary School (North Pt.)
----	-------------------------------------

12	Chokitup Primary School (East Pt.)
----	------------------------------------

13	Chokitup M.E.School (East Pt.)
----	--------------------------------

14	Chokitup M.E. School
----	----------------------

15	Swahid Anil Bora Girls High School (South Pt.)
----	--

16	Swahid Anil Bora Girls High School (North Pt.)
----	--

17	Swahid Anil Bora Girls High School (Middle Pt.)
----	---

18	Chotahaibor Primary School (West Pt.)
----	---------------------------------------

19	Bengenaati Muktab School (East Pt.)
----	-------------------------------------

20	Begenaati Muktab School (West Pt.)
----	------------------------------------

21	Bengenaati Muktab School (West Pt.)
----	-------------------------------------

Number of Polling Stations	Name of Polling Stations
----------------------------	--------------------------

22	2 No. Panigaon Muktab School (East Pt.)
----	---

23	2 No. Panigaon Muktab School (West Pt.)
----	---

24	447 No. Bhotiagaon Primary School (East Pt.)
----	--

25	447 No. Bhotiagaon Primary School (West Pt.)
----	--

26	Dimaruguri Madhaya English School (East Pt.)
----	--

27	Dimaruguri Balika L.P. School (East Pt.)
----	--

28	Dimaruguri Madhaya English School (West Pt.)
----	--

29	Dimaruguri Madhaya English School (Middle Pt.)
----	--

30	Hindustani Hindi L.P. School (East Pt.)
----	---

31	Hindustani Hindi L.P. School (West Pt.)
----	---

32	748 No. Dimaruguri Balika L.P. School (West Pt.)
----	--

33	748 No. Dimaruguri Balika L.P. School (South Pt.)
----	---

34	748 No. Dimaruguri Balika L.P. School (North Pt.)
----	---

35	Mahrol Bhotaiati Muktab School (East Pt.)
----	---

36	Mahrol Bhotaiati Muktab School (West Pt.)
----	---

37	346 No. Mahkhuli Muktab School (East Pt.)
----	---

38	346 No. Mahkhuli Muktab School (West Pt.)
----	---

39	34 No. Difalu Telia Pahukata L.P. School
----	--

40	Nagaon Polytechnic (East Pt.)
----	-------------------------------

41	Nagaon Polytechnic (West Pt.)
----	-------------------------------

42	198 Town Panigaon Prathamik Vidyalaya (East Pt.)
----	--

Contd....

Polling Station Level Election Results

Polling Station-wise Votes Secured by Overall Top Five Parties in Barhampur Assembly in Assembly Election (AE) under Nawgong Parliamentary Constituency in Assam (2016)

Number of Polling Station	Winner - Prafulla Kumar Mahanta (AGP)	Runner-up - Suresh Bora (INC)	3rd - Shariful Islam Siddique (AIUDF)	4th - Lakhan Mirdha (CPI)	5th - Prahlad Chandra Bhuyan (IND)	NOTA	Other	Total Votes Secured
36	39	985	57	4	1	7	16	1109
37	84	690	24	1	2	2	9	812
38	80	665	47	8	0	2	16	818
39	629	258	2	6	4	5	13	917
40	115	425	6	4	0	2	7	559
41	297	200	0	5	2	4	15	523
42	608	89	2	6	1	9	18	733
43	536	99	1	6	1	5	7	655
44	566	130	1	10	5	11	12	735
45	384	74	1	9	2	5	10	485
46	380	206	3	6	1	0	4	600
47	231	177	0	5	1	4	4	422
48	171	627	16	2	5	12	14	847
49	368	47	3	15	0	2	19	454
50	567	107	2	8	7	7	27	725
51	586	97	3	8	1	4	8	707
52	510	69	5	10	2	4	8	608
53	518	191	1	4	0	3	8	725
54	464	185	5	7	1	2	5	669
55	638	116	2	7	1	3	9	776
56	731	120	1	6	0	3	9	870
57	270	299	3	4	0	5	7	588
58	326	141	0	1	4	5	3	480
59	324	177	0	6	1	0	5	513
60	342	209	1	6	3	8	10	579
61	451	342	4	8	1	7	13	826
62	470	184	0	7	5	2	10	678
63	376	362	0	6	6	8	12	770
64	267	183	4	4	9	2	7	476
65	332	312	0	4	1	4	9	662
66	533	353	0	4	4	8	13	915
67	450	235	2	9	4	7	12	719
68	245	188	2	5	3	3	13	459
69	321	170	0	6	2	4	8	511
70	400	337	2	13	7	7	7	773

Contd....

Polling Station Level Election Results

Winner, Runner-up and 3rd Party Position & Winning Margin According to Polling Stations in Barhampur Assembly in Assembly Election (AE) under Nawgong Parliamentary Constituency in Assam (2016)

Polling Station Number	Winner Party	Winner Votes (%)	Runner-up Party	Runner-up Votes (%)	Winning Margin Votes (%)	Third Party	Third Party Votes (%)	Other Votes (%)
71	AGP	174 (49.29)	INC	167 (47.31)	7 (1.98)	RAJPA	4 (1.13)	8 (2.27)
72	AGP	519 (65.78)	INC	252 (31.94)	267 (33.84)	CPI	5 (0.63)	13 (1.65)
73	AGP	325 (55.56)	INC	242 (41.37)	83 (14.19)	CPI	5 (0.85)	13 (2.22)
74	AGP	325 (75.41)	INC	97 (22.51)	228 (52.9)	IND (DS)	3 (0.7)	6 (1.39)
75	AGP	353 (59.83)	INC	223 (37.8)	130 (22.03)	FDLP	4 (0.68)	10 (1.69)
76	AGP	463 (52.85)	INC	363 (41.44)	100 (11.41)	AIUDF	23 (2.63)	27 (3.08)
77	INC	732 (80)	AGP	128 (13.99)	604 (66.01)	AIUDF	25 (2.73)	30 (3.28)
78	INC	596 (81.64)	AGP	86 (11.78)	510 (69.86)	AIUDF	20 (2.74)	28 (3.84)
79	AGP	340 (58.62)	INC	225 (38.79)	115 (19.83)	CPI	6 (1.03)	9 (1.55)
80	AGP	443 (63.74)	INC	221 (31.8)	222 (31.94)	CPI	6 (0.86)	25 (3.6)
81	AGP	431 (69.07)	INC	167 (26.76)	264 (42.31)	CPI	10 (1.6)	16 (2.56)
82	AGP	405 (64.49)	INC	203 (32.32)	202 (32.17)	FDLP	4 (0.64)	16 (2.55)
83	AGP	343 (58.73)	INC	192 (32.88)	151 (25.85)	CPI	31 (5.31)	18 (3.08)
84	AGP	332 (61.48)	INC	196 (36.3)	136 (25.18)	CPI	5 (0.93)	7 (1.3)
85	AGP	258 (48.77)	INC	258 (48.77)	0 (0)	CPI	6 (1.13)	7 (1.32)
86	INC	367 (48.61)	AGP	330 (43.71)	37 (4.9)	CPI	33 (4.37)	25 (3.31)
87	AGP	340 (42.55)	INC	298 (37.3)	42 (5.25)	CPI	86 (10.76)	75 (9.39)
88	INC	318 (54.08)	AGP	212 (36.05)	106 (18.03)	IND (PCB)	14 (2.38)	44 (7.48)
89	AGP	492 (57.75)	INC	260 (30.52)	232 (27.23)	CPI	43 (5.05)	57 (6.69)
90	AGP	371 (48.5)	INC	348 (45.49)	23 (3.01)	CPI	20 (2.61)	26 (3.4)
91	INC	563 (66.31)	AGP	180 (21.2)	383 (45.11)	AIUDF	48 (5.65)	58 (6.83)
92	INC	393 (53.11)	AGP	283 (38.24)	110 (14.87)	CPI	14 (1.89)	50 (6.76)
93	AGP	282 (49.13)	INC	241 (41.99)	41 (7.14)	AIUDF	11 (1.92)	40 (6.97)
94	INC	864 (67.03)	AIUDF	240 (18.62)	624 (48.41)	AGP	126 (9.78)	59 (4.58)
95	INC	638 (72.01)	AIUDF	142 (16.03)	496 (55.98)	AGP	58 (6.55)	48 (5.42)
96	INC	605 (75.16)	AIUDF	122 (15.16)	483 (60)	AGP	41 (5.09)	37 (4.6)
97	INC	419 (73.25)	AIUDF	103 (18.01)	316 (55.24)	AGP	25 (4.37)	25 (4.37)
98	INC	794 (69.28)	AIUDF	209 (18.24)	585 (51.04)	AGP	92 (8.03)	51 (4.45)
99	INC	617 (74.88)	AIUDF	105 (12.74)	512 (62.14)	AGP	82 (9.95)	20 (2.43)
100	INC	277 (51.2)	AGP	227 (41.96)	50 (9.24)	AIUDF	14 (2.59)	23 (4.25)
101	INC	591 (70.61)	AGP	174 (20.79)	417 (49.82)	AIUDF	25 (2.99)	47 (5.62)
102	AGP	401 (56.01)	INC	288 (40.22)	113 (15.79)	CPI	5 (0.7)	22 (3.07)
103	AGP	344 (55.48)	INC	259 (41.77)	85 (13.71)	AIUDF	5 (0.81)	12 (1.94)
104	INC	386 (50.99)	AGP	337 (44.52)	49 (6.47)	CPI	15 (1.98)	19 (2.51)
105	AGP	496 (59.76)	INC	293 (35.3)	203 (24.46)	CPI	11 (1.33)	30 (3.61)

Contd....

Socio-Economic Amenities - Rural

Access to Education Facilities

Particulars	Number of Villages (% of Population)				
	Available	Not Available	If Not Available (Distance of Nearest Facility)		
			A	B	C
Govt. Primary School	127 (99)	18 (1)	17 (1)	0 (0)	0 (0)
Private Primary School	17 (18)	128 (82)	0 (0)	0 (0)	0 (0)
Govt. Middle School	55 (54)	90 (46)	43 (16)	18 (9)	5 (5)
Private Middle School	11 (15)	134 (85)	8 (3)	3 (0)	0 (0)
Govt. Secondary School	28 (30)	117 (70)	82 (52)	30 (15)	1 (0)
Private Secondary School	2 (2)	143 (98)	2 (0)	0 (0)	0 (0)
Govt. Senior Secondary School	3 (3)	142 (97)	67 (50)	37 (24)	33 (20)
Private Senior Secondary School	2 (1)	143 (99)	0 (0)	1 (1)	2 (1)
Govt. Arts and Science Degree College	1 (1)	144 (99)	19 (21)	38 (27)	67 (38)
Private Arts and Science Degree College	0 (0)	145 (100)	5 (2)	13 (11)	2 (1)
Govt. Engineering College	0 (0)	145 (100)	0 (0)	1 (0)	144 (100)
Private Engineering College	0 (0)	145 (100)	0 (0)	0 (0)	0 (0)
Govt. Medicine College	0 (0)	145 (100)	0 (0)	0 (0)	145 (100)
Private Medicine College	0 (0)	145 (100)	0 (0)	0 (0)	0 (0)
Govt. Management Institute	1 (1)	144 (99)	1 (1)	2 (1)	89 (53)
Private Management Institute	0 (0)	145 (100)	5 (8)	4 (4)	43 (32)
Govt. Polytechnic	0 (0)	145 (100)	5 (11)	13 (11)	80 (48)
Private Polytechnic	0 (0)	145 (100)	0 (0)	0 (0)	5 (2)
Govt. Vocational Training School/ITI	1 (1)	144 (99)	6 (10)	10 (10)	80 (47)
Private Vocational Training School/ITI	0 (0)	145 (100)	0 (0)	2 (2)	4 (2)
Govt. Non Formal Training Centre	0 (0)	145 (100)	6 (9)	7 (7)	47 (24)
Private Non Formal Training Centre	1 (1)	144 (99)	1 (2)	2 (2)	3 (3)
Govt. School For Disabled	0 (0)	145 (100)	1 (1)	0 (0)	30 (16)
Private School For Disabled	0 (0)	145 (100)	1 (2)	3 (2)	11 (12)
Government Others	0 (0)	145 (100)	2 (2)	0 (0)	14 (3)
Private Others	0 (0)	145 (100)	0 (0)	1 (1)	0 (0)

Note : Distance A : Less than 5 km; B : Between 5-10 km; C : 10+ km.; Source : Data Analysis is based on 2011 Census.

DISCLAIMER

The Terms of Use and Disclaimer of Datanet India Private Limited (hereinafter referred to as "Datanet") for use of this analysis report of **Barhampur Assembly Constituency (Barhampur Vidhan Sabha)** :-

1. **Assembly Factbook™** is a Registered Trade Mark owned by Datanet.
2. All the maps are sketched and graphical representation only and have not been drawn to the scale and also not to represent the actual geographical area or boundary of the unit.
3. The data for the aforesaid analysis is based on authentic sources and has been culled from the various publications of Census, CSO and NSSO for district and block level data, various central and state government departments, Central & State Elections Commissions and the concerned Returning Officers' releases, Electoral Rolls, Election results and allied publications, internal assessment, surveys, estimates and analysis. Therefore, certain adjustment of data at micro level may have been done to arrive closer to the macro data.
4. Data have been provided on an "As Is" and "As AVAILABLE" basis
5. The colours shown in the maps or diagram and charts of a particular party, alliance or AC are indicative and do not represent them.
6. This publication which includes maps, sheets, graphs and data would be the property under copyright of Datanet only. The user may use these for its internal study, analysis and research purposes. It's public display, re-selling or any commercial uses by the user are not allowed.
7. Datanet has taken due care and caution in compilation and processing of data and allied information, but does not guarantee the accuracy, adequacy or completeness of any information/analysis and will be not responsible for any errors or omissions or for the results obtained from the use of such information/analysis.
8. All the contents for the publication have been culled from various authentic sources and Datanet reasonably believes such sources to be reliable, but does not make any representations, express or implied as to the accuracy or fitness of use of such information. The information or contents of the information/analysis do not constitute advice and should not be relied upon in making (or refraining from making) any decision. Any reliance placed upon the information provided by Datanet is the sole responsibility and strictly at the user's risk.
9. In no event will Datanet be liable for any damages (including, without limitation, damages for loss of business projects, or loss of profits) arising in contract, tort or otherwise from the use of or inability to use any of its contents, or from any action taken (or refrained from being taken) as a result of using the analysis or any of its contents. Datanet its directors, owners, editors, officials, employees, distributor and agents or any associate will not be liable for any errors in the information contained or any consequences arising from the use of the contents of the provided information/analysis.
10. If any provision of these terms and conditions is held invalid or illegal or unenforceable for any reason by any court of competent jurisdiction, such provision shall be severed and the remainder of provisions of the terms and conditions shall continue in full force and effect as if the Term of Use had been executed with the invalid, illegal or unenforceable provision eliminated.
11. If there are any discrepancies in the information provided, please bring it to attention of Datanet for suitable rectification measures.

**Buy Online This Complete Book At
Indiastat Publication Book Store**

www.indiastatpublications.com

or go directly at

**[http://www.indiastatpublications.com/
Assembly_factbook/Assam/Nawgong/ Barhampur](http://www.indiastatpublications.com/Assembly_factbook/Assam/Nawgong/Barhampur)**

 **indiastat**elections

