



Assam

Assembly Factbook™

Hojai Assembly Constituency



Key Electoral Data of Hojai
Assembly Constituency (Vidhan Sabha)

Assam

Assembly Factbook™

Hojai Assembly Constituency



Hojai Vidhan Sabha

Editor & Director

Dr. R.K. Thukral

Research Editor

Dr. Shafeeq Rahman

Compiled, Researched and Published by Datanet India Pvt. Ltd.

D-100, 1st Floor,

Okhla Industrial Area, Phase-I,
New Delhi- 110020.

Ph.: 91-11- 43580781-84

Email : support@indiastatpublications.com

Website : www.indiastatelections.com

Online Book Store :

www.indiastatpublications.com

Report No. : AFB/AS-091-0125

ISBN : 978-93-5313-375-7

First Edition : January, 2018

Eighth Updated Edition : January, 2025

Price : Rs. 11500/-

US\$ 310

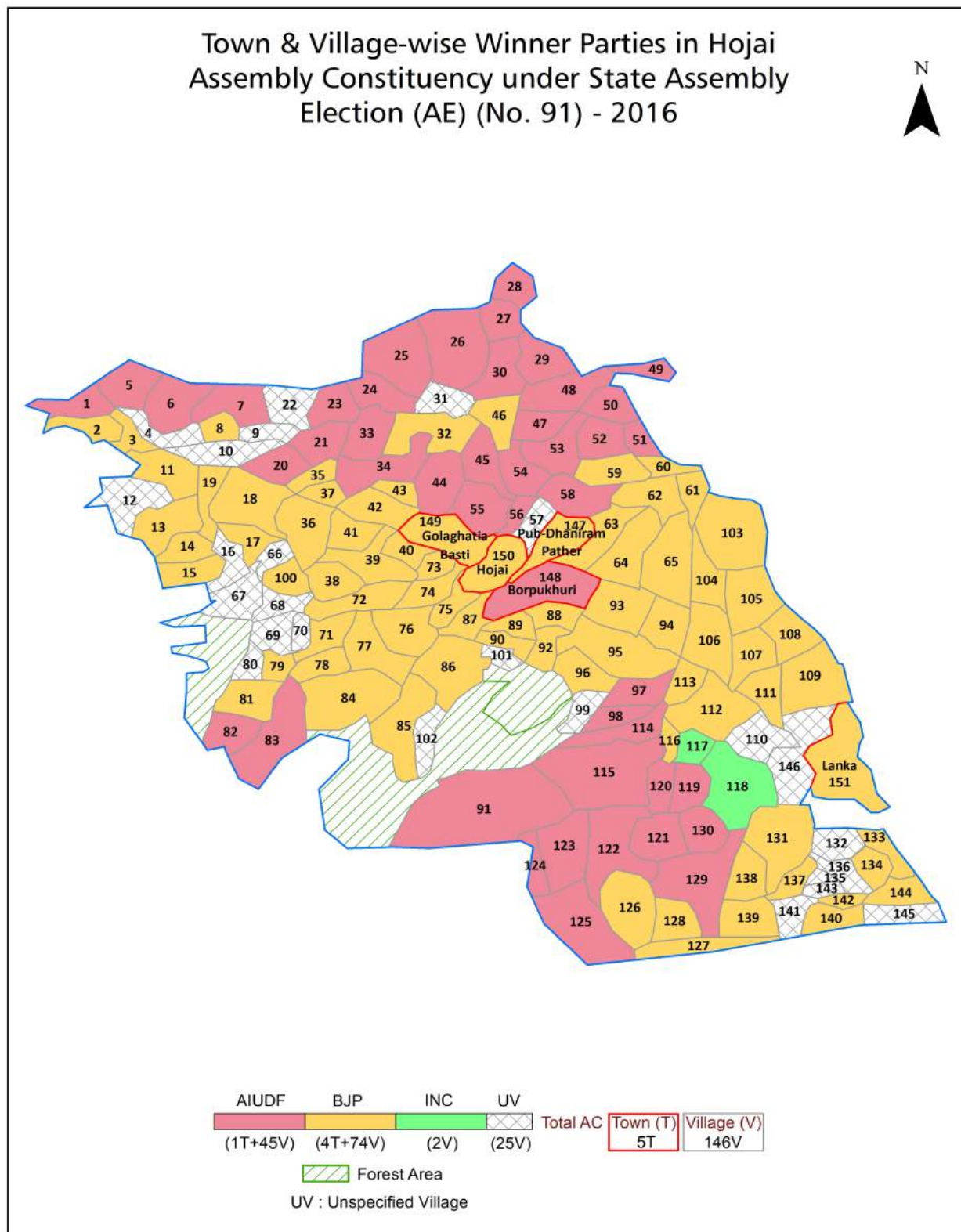
© Datanet India Pvt. Ltd.

All rights reserved. No part of this book may be reproduced, stored in a retrieval system or transmitted in any form or by any means, mechanical photocopying, photographing, scanning, recording or otherwise without the prior written permission of the publisher. Please refer to Disclaimer at page no. 204 for the use of this publication.

Printed in India

No.	Particulars	Page No.
	Introduction	
1	Assembly Constituency -(Vidhan Sabha) at a Glance Features of Assembly as per Delimitation Commission of India (2008)	1-2
	Location and Political Maps	
2	Location Map Boundaries of Assembly Constituency -(Vidhan Sabha in District Boundaries of Assembly Constituency under Parliamentary Constituency -(Lok Sabha) Town & Village-wise Winner Parties- 2024, 2021, 2019, 2016, 2014, 2011 and 2009	3-10
	Administrative Setup (2011)	
3	District Sub-district Towns Villages Inhabited Villages Uninhabited Villages Village Panchayat Intermediate Panchayat	11-18
	Demographics (2011)	
4	Population Households Rural/Urban Population Towns and Villages by Population Size Sex Ratio (Total & 0-6 Years) Religious Population Social Population Literacy Rate	19-20
	Electoral Features	
5	Important Dates of Last Elections Held Electors by Gender Service Electors Voters Voters Turnout Polling Stations & Average Number of Electors per Polling Station Electors by Age Group Present Elected Representatives	21-26
	Historical Summary Election Results	
6	Vote Share of Major Parties Winning Margin (Number & Percentage Polarity of Parties Summary Result of Assembly Segment of Parliamentary Elections 2024, 2019, 2014, 2009, 2004 and 1999 Summary Result of Assembly Elections 2021, 2016, 2011, 2006, 2001, 1996, 1991, 1985, 1983, 1978, 1972 and 1967	27-47
	Polling Station Level Election Results	
7	Name and Number of Polling Station 2024, 2021, 2019, 2016, 2014, 2011 and 2009 Polling Station-wise Electors, Voters & Voters Turnout 2024, 2021, 2019, 2016, 2014, 2011 and 2009 Polling Station wise Elections Results 2024, 2021, 2019, 2016, 2014, 2011 and 2009	48-183
	Share of Assembly Constituency	
8	Share of Assembly Constituency -(Vidhan Sabha) in State, District and Parliamentary Constituency -(Lok Sabha)	184
	Socio-Economic Amenities (2011)	
9	Access to Administrative Units Agricultural, Manufacturing and Industrial Commodities Demographic Indicators Education Health & Manpower Drinking Water Supply Sanitation Entertainment and Recreations Infrastructure Power Food Allocation Distribution and Marketing of Agriculture Commodities Infrastructure Transport and Road Infrastructure Communication Banking and Financial Services Land Use Irrigation Source	186-200
10	Abbreviation & Sources	202
11	Disclaimer	204

Location & Political Map



Administrative Setup

List of Village Panchayat & Intermediate Panchayat (Block) Name - 2011

Village Name	Village Panchayat Name	Intermediate Panchayat Name
Ahumpura	Barafuti G.P.	Jugijan
Akantu	Farmapar	Dhal Pukhuri
Alinagar	Islampur	Jugijan
Alisinga	Padum Pukhuri	Dhal Pukhuri
Am Pukhuri	Bhalukmari	Dhal Pukhuri
Amlipukhuri Gaon	Kandulimari	Jugijan
Amlipukhuri Reserve	Kandulimari	Jugijan
Amtala	Milik Basti	Dhal Pukhuri
Baliram Pathar (Baliram)	Barafuti G.P.	Jugijan
Baluhandar	Baluhandar	Dhal Pukhuri
Barafuti	Barafuti G.P.	Jugijan
Barman Pathar	Lanka Beta	Dhal Pukhuri
Bhimarali	Dhulpukuri	Dhal Pukhuri
Bhokhaw Basti	Dimrupar	Jugijan
Bishnupur	Milikbasti	Dhal Pukhuri
Bordolong	Kharikhana G.P.	Dhal Pukhuri
Borhola	Borpukhuri	Jugijan
Brajapur	Barafuti G.P.	Jugijan
Dablong Gaon (Deblong Gaon)	Laskar Pathar	Dhal Pukhuri
Dakhin Ashinagar	Ashinagar	Jugijan
Dakhin Bhedeoati	Hindu Block	Jugijan
Dakhin Bidyanagar	Singari Basti G.P.	Dhal Pukhuri
Dakhin Jamuhandal	Dhalpukur	Dhal Pukhuri
Dakhin Kenduguri	Hayang G.P.	Jugijan
Dakhin Kumorakata No-1	Kumarakata	Dhal Pukhuri
Dakhin Kumurakata	Kumarakata	Dhal Pukhuri
Dakhin Kumurakata NO-2	Kumarakata G.P.	Dhal Pukhuri
Dakhin Laskar Pathar (Dakshin Laskar Pathar)	Laskar Pathar	Dhal Pukhuri
Dakhin Udaipur	Nandapur	Dhal Pukhuri

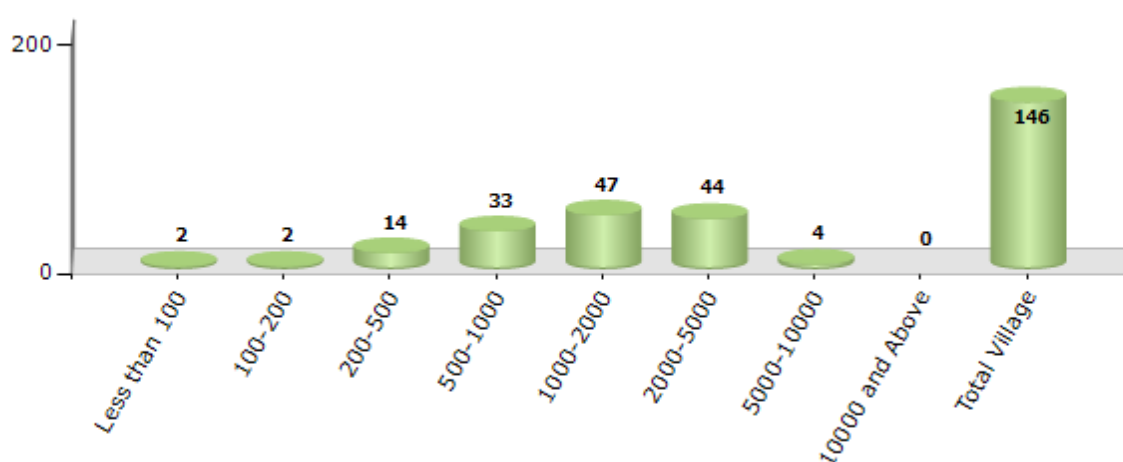
Contd....

Demographics

Number of Villages by Population Size - 2011

Less than 100	100-200	200-500	500-1000	1000-2000	2000-5000	5000-10000	10000 and Above	Total Village
2	2	14	33	47	44	4	0	146

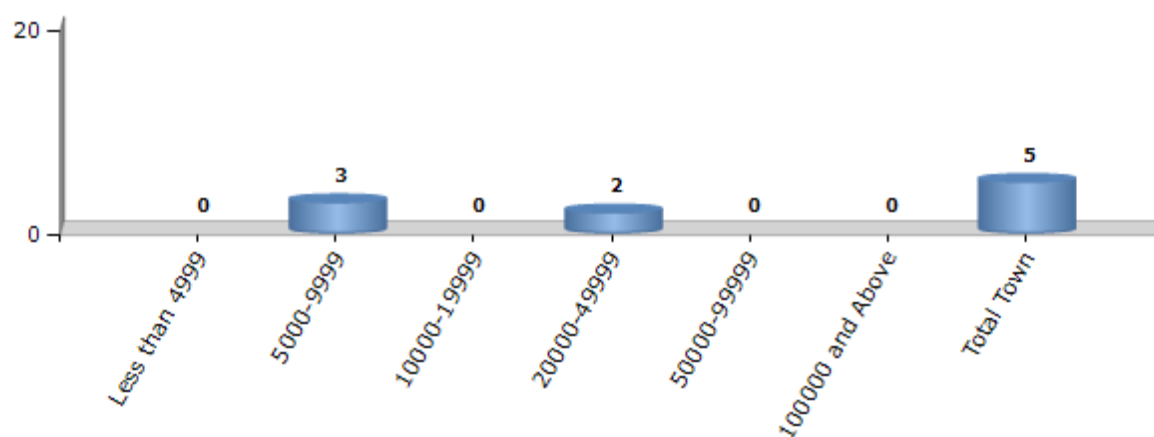
Number of Villages by Population Size - 2011



Number of Towns by Population Size - 2011

Less than 4999	5000-9999	10000-19999	20000-49999	50000-99999	100000 and Above	Total Town
0	3	0	2	0	0	5

Number of Towns by Population Size - 2011



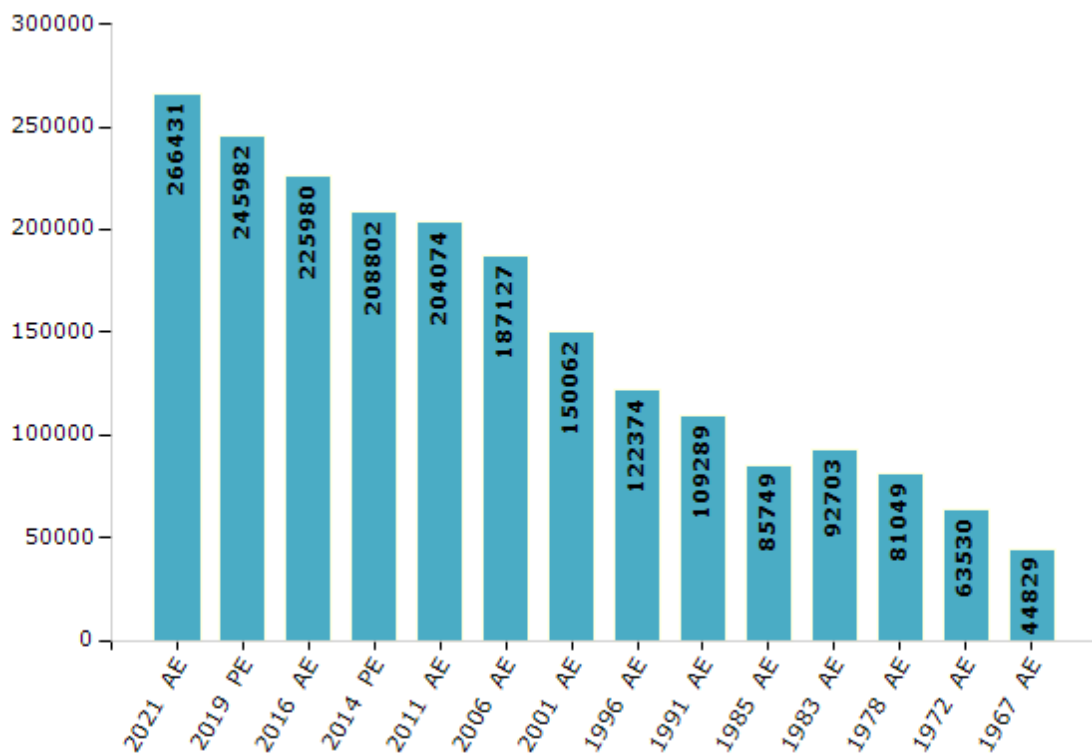
Electoral Features

Electors by Male & Female

Year	Male	Female	Others	Total
2021 AE	136839	129587	5	266431
2019 PE	128304	117673	5	245982
2016 AE	119120	106855	5	225980
2014 PE	110347	98451	4	208802
2011 AE	107034	97040	0	204074
2009 PE	-	-	-	-
2006 AE	97860	89267	-	187127
2004 PE	-	-	-	-
2001 AE	79467	70595	-	150062
1999 PE	-	-	-	-

Year	Male	Female	Others	Total
1996 AE	66220	56154	-	122374
1991 AE	59160	50129	-	109289
1985 AE	51517	34232	-	85749
1983 AE	49565	43138	-	92703
1978 AE	44950	36099	-	81049
1972 AE	33396	30134	-	63530
1967 AE	-	-	-	44829
1962 AE	-	-	-	-
1957 AE	-	-	-	-
1952 AE	-	-	-	-

Number of Electors



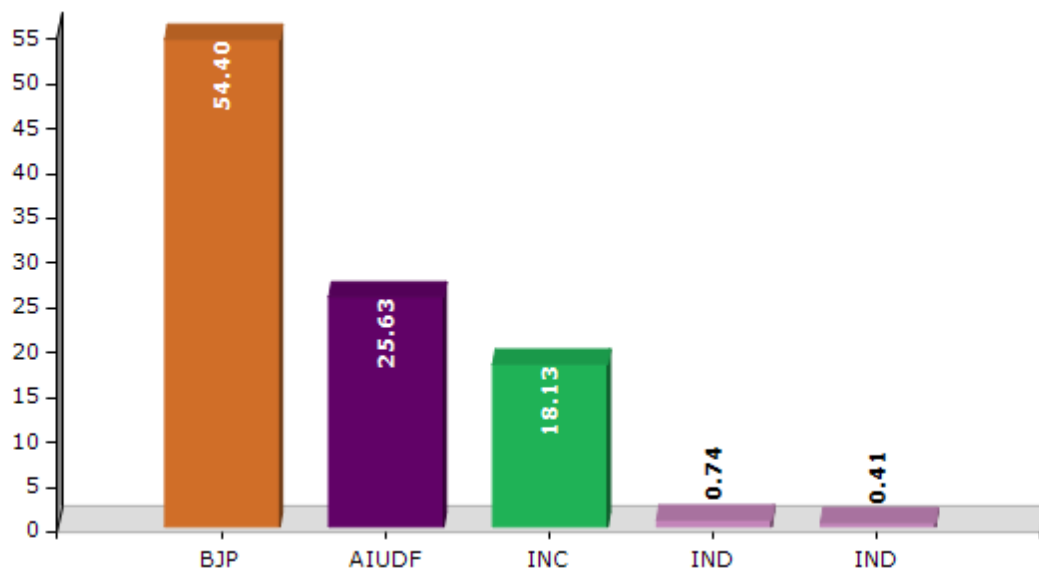
Note : AE : Assembly Election, PE : Assembly Segment of Parliamentary Election

Historical Summary Election Results

Summary Result of Assembly Election - 2016

Candidate Name	Party	Votes	Votes %
Shiladitya Dev	BJP	105615	54.4
Dhaniram Thousen	AIUDF	49756	25.63
Ardhendu Kumar Dey	INC	35207	18.13
Zakir Hussain	IND	1432	0.74
Mainul Hoque	IND	795	0.41
	NOTA	1342	0.69

Votes Percentage of Top Parties - 2016



Polling Station Level Election Results

Number and Name of Polling Stations (PS) (2016)

Number of Polling Stations	Name of Polling Stations	Number of Polling Stations	Name of Polling Stations
1	Jugijan Higher Sec. School (East Part)	22	Borpukhuri L.P. School (Assamese), (West Part)
2	Jugijan Higher Sec. School (Middle Part)	23	Borpukhuri L.P. School (Bengali) (East Part)
3	Jugijan Higher Sec. School (West Part)	24	Borpukhuri L.P. School (Bengali) (West Part)
4	Jugijan Higher Sec. School (Middle Part)	25	Borhola L.P. School (East Part)
5	Jugijan M.E. School (R.No. 1)	26	Borhola L.P. School (West Part)
6	Jugijan M.E. School (R.No. 2)	27	Fakaruddin Ali L.P. School
7	Pub Bogoriguri L.P. School (Room No. 1)	28	Amlipukhuri L.P. School (Room No. 1)
8	Pub Bogoriguri L.P. School (Room No. 2)	29	Amlipukhuri L.P. School (Room No. 2)
9	Kachari Basti L.P. School, (East)	30	Amlipukhuri Reserve L.P. School
10	Kachari Basti L.P. School, (West)	31	Dakhin Bedeoati L.P. School
11	Saotal Basti L.P. School (Room No. 1)	32	Nam Dobaka Gaon L.P. School
12	Saotal Basti L.P. School (Room No. 2)	33	Nam Dobakagaon M.E. School (Room No. 1)
13	Uttar Bidyanagar L.P. School (East Part)	34	Nam Dobakagaon M.E. School (Room No. 2)
14	Ashananda M.E. School	35	Nam Dobaka Pathar M.E. School
15	Uttar Bidyanagar L.P. School (West Part)	36	Hindu Block M. V. School
16	Pachim Gopal Nagar L.P. School (East Part)	37	Hindu Block Gaon Panchayat Office
17	Pachim Gopal Nagar L.P. School (Middle Part)	38	Nahar Gaon Muktab School
18	Pachim Gopal Nagar L.P. School (West Part)	39	Ashinagar Muktab School (Room No. 1)
19	Donkigaon L.P. School (Room No. 1)	40	Ashinagar Muktab School (Room No. 2)
20	Donkigaon L.P. School (Room No. 2)	41	Dakhin Ashinagar Balika L.P. School (Room No. 1)
21	Borpukhuri L.P. School (Assamese), (East Part)	42	Dakhin Ashinagar Balika L.P. School (Room No. 2)

Contd....

Polling Station Level Election Results

Polling Station-wise Votes Secured by Overall Top Five Parties in Hojai Assembly in Assembly Election (AE) under Nawgong Parliamentary Constituency in Assam (2016)

Number of Polling Station	Winner - Shiladitya Dev (BJP)	Runner-up - Dhaniram Thousen (AIUDF)	3rd - Ardhendu Kumar Dey (INC)	4th - Zakir Hussain (IND)	5th - Mainul Hoque (IND)	NOTA	Other	Total Votes Secured
36	42	433	140	3	1	8	0	627
37	167	490	116	6	4	8	0	791
38	187	553	123	5	2	5	0	875
39	50	571	172	3	1	0	0	797
40	6	587	145	6	4	8	0	756
41	15	465	218	4	2	6	0	710
42	5	538	166	4	5	7	0	725
43	5	325	181	3	6	2	0	522
44	56	417	71	5	2	4	0	555
45	356	240	157	7	3	3	0	766
46	18	551	279	5	7	8	0	868
47	134	311	122	0	1	3	0	571
48	172	260	108	3	1	3	0	547
49	504	134	220	8	3	3	0	872
50	285	36	71	6	1	3	0	402
51	367	33	167	6	2	2	0	577
52	443	40	88	1	2	5	0	579
53	457	10	132	7	0	4	0	610
54	477	5	58	1	0	2	0	543
55	666	5	130	3	3	1	0	808
56	705	10	105	9	2	10	0	841
57	257	0	164	3	2	1	0	427
58	396	13	108	4	3	4	0	528
59	273	25	100	3	1	1	0	403
60	643	16	302	2	3	7	0	973
61	611	11	209	5	4	2	0	842
62	29	649	302	2	12	7	0	1001
63	480	158	167	8	5	8	0	826
64	238	42	120	4	1	0	0	405
65	580	21	144	7	3	3	0	758
66	737	9	123	19	5	8	0	901
67	567	7	130	5	5	5	0	719
68	7	526	80	1	1	4	0	619
69	49	752	178	8	4	4	0	995
70	30	494	224	3	0	3	0	754

Contd....

Polling Station Level Election Results

Winner, Runner-up and 3rd Party Position & Winning Margin According to Polling Stations in Hojai Assembly in Assembly Election (AE) under Nawgong Parliamentary Constituency in Assam (2016)

Polling Station Number	Winner Party	Winner Votes (%)	Runner-up Party	Runner-up Votes (%)	Winning Margin Votes (%)	Third Party	Third Party Votes (%)	Other Votes (%)
71	AIUDF	694 (83.11)	INC	134 (16.05)	560 (67.06)	IND (MH)	4 (0.48)	3 (0.36)
72	BJP	616 (51.85)	AIUDF	430 (36.2)	186 (15.65)	INC	106 (8.92)	36 (3.03)
73	AIUDF	349 (65.11)	INC	104 (19.4)	245 (45.71)	BJP	71 (13.25)	12 (2.24)
74	BJP	261 (81.31)	INC	58 (18.07)	203 (63.24)	IND (ZH)	1 (0.31)	1 (0.31)
75	AIUDF	737 (82.25)	INC	101 (11.27)	636 (70.98)	BJP	41 (4.58)	17 (1.9)
76	AIUDF	381 (48.35)	INC	241 (30.58)	140 (17.77)	BJP	160 (20.3)	6 (0.76)
77	BJP	760 (87.96)	INC	73 (8.45)	687 (79.51)	AIUDF	17 (1.97)	14 (1.62)
78	BJP	565 (76.45)	INC	141 (19.08)	424 (57.37)	AIUDF	23 (3.11)	10 (1.35)
79	BJP	590 (79.73)	INC	116 (15.68)	474 (64.05)	AIUDF	16 (2.16)	18 (2.43)
80	BJP	658 (82.56)	INC	125 (15.68)	533 (66.88)	IND (ZH)	5 (0.63)	9 (1.13)
81	BJP	312 (75.54)	INC	74 (17.92)	238 (57.62)	AIUDF	19 (4.6)	8 (1.94)
82	BJP	585 (79.38)	INC	117 (15.88)	468 (63.5)	AIUDF	24 (3.26)	11 (1.49)
83	BJP	402 (88.55)	INC	45 (9.91)	357 (78.64)	AIUDF	2 (0.44)	5 (1.1)
84	BJP	543 (87.72)	INC	62 (10.02)	481 (77.7)	AIUDF	5 (0.81)	9 (1.45)
85	BJP	644 (82.88)	INC	121 (15.57)	523 (67.31)	IND (ZH)	5 (0.64)	7 (0.9)
86	BJP	459 (81.96)	INC	89 (15.89)	370 (66.07)	AIUDF	4 (0.71)	8 (1.43)
87	BJP	560 (83.46)	INC	88 (13.11)	472 (70.35)	AIUDF	10 (1.49)	13 (1.94)
88	AIUDF	558 (84.04)	INC	90 (13.55)	468 (70.49)	BJP	6 (0.9)	10 (1.51)
89	AIUDF	482 (79.93)	INC	110 (18.24)	372 (61.69)	BJP	5 (0.83)	6 (1)
90	BJP	646 (88.49)	INC	70 (9.59)	576 (78.9)	IND (ZH)	5 (0.68)	9 (1.23)
91	BJP	612 (90.13)	INC	62 (9.13)	550 (81)	AIUDF	2 (0.29)	3 (0.44)
92	BJP	512 (74.96)	INC	158 (23.13)	354 (51.83)	AIUDF	5 (0.73)	8 (1.17)
93	BJP	459 (78.87)	INC	116 (19.93)	343 (58.94)	AIUDF	4 (0.69)	3 (0.52)
94	BJP	331 (79.57)	INC	79 (18.99)	252 (60.58)	AIUDF	2 (0.48)	4 (0.96)
95	BJP	815 (86.52)	INC	116 (12.31)	699 (74.21)	AIUDF	5 (0.53)	6 (0.64)
96	BJP	797 (85.52)	INC	104 (11.16)	693 (74.36)	AIUDF	18 (1.93)	13 (1.39)
97	BJP	629 (80.03)	INC	145 (18.45)	484 (61.58)	IND (ZH)	5 (0.64)	7 (0.89)
98	BJP	362 (87.23)	INC	48 (11.57)	314 (75.66)	AIUDF	2 (0.48)	3 (0.72)
99	BJP	411 (83.71)	INC	72 (14.66)	339 (69.05)	IND (ZH)	3 (0.61)	5 (1.02)
100	BJP	694 (91.2)	INC	55 (7.23)	639 (83.97)	IND (ZH)	4 (0.53)	8 (1.05)
101	BJP	755 (84.93)	INC	104 (11.7)	651 (73.23)	AIUDF	24 (2.7)	6 (0.67)
102	BJP	795 (89.13)	INC	90 (10.09)	705 (79.04)	AIUDF	4 (0.45)	3 (0.34)
103	BJP	401 (74.12)	AIUDF	98 (18.11)	303 (56.01)	INC	35 (6.47)	7 (1.29)
104	BJP	395 (67.41)	INC	120 (20.48)	275 (46.93)	AIUDF	64 (10.92)	7 (1.19)
105	AIUDF	311 (51.15)	INC	222 (36.51)	89 (14.64)	BJP	66 (10.86)	9 (1.48)

Contd....

Socio-Economic Amenities - Rural

Access to Education Facilities

Particulars	Number of Villages (% of Population)				
	Available	Not Available	If Not Available (Distance of Nearest Facility)		
			A	B	C
Govt. Primary School	139 (99)	7 (1)	5 (0)	0 (0)	0 (0)
Private Primary School	49 (44)	97 (56)	0 (0)	0 (0)	0 (0)
Govt. Middle School	64 (53)	82 (47)	43 (18)	7 (4)	1 (0)
Private Middle School	30 (30)	116 (70)	4 (3)	1 (0)	1 (0)
Govt. Secondary School	27 (22)	119 (78)	67 (40)	22 (13)	2 (1)
Private Secondary School	26 (24)	120 (76)	2 (1)	1 (1)	0 (0)
Govt. Senior Secondary School	4 (3)	142 (97)	63 (43)	61 (41)	11 (9)
Private Senior Secondary School	1 (2)	145 (98)	4 (1)	0 (0)	1 (1)
Govt. Arts and Science Degree College	0 (0)	146 (100)	39 (31)	85 (54)	18 (12)
Private Arts and Science Degree College	3 (2)	143 (98)	1 (1)	0 (0)	0 (0)
Govt. Engineering College	0 (0)	146 (100)	0 (0)	0 (0)	146 (100)
Private Engineering College	0 (0)	146 (100)	0 (0)	0 (0)	0 (0)
Govt. Medicine College	0 (0)	146 (100)	0 (0)	0 (0)	146 (100)
Private Medicine College	0 (0)	146 (100)	0 (0)	0 (0)	0 (0)
Govt. Management Institute	0 (0)	146 (100)	0 (0)	0 (0)	145 (99)
Private Management Institute	0 (0)	146 (100)	0 (0)	0 (0)	1 (1)
Govt. Polytechnic	0 (0)	146 (100)	0 (0)	0 (0)	145 (100)
Private Polytechnic	0 (0)	146 (100)	0 (0)	0 (0)	0 (0)
Govt. Vocational Training School/ITI	0 (0)	146 (100)	0 (0)	0 (0)	145 (100)
Private Vocational Training School/ITI	0 (0)	146 (100)	0 (0)	0 (0)	0 (0)
Govt. Non Formal Training Centre	0 (0)	146 (100)	0 (0)	0 (0)	145 (100)
Private Non Formal Training Centre	0 (0)	146 (100)	0 (0)	0 (0)	0 (0)
Govt. School For Disabled	0 (0)	146 (100)	0 (0)	0 (0)	144 (99)
Private School For Disabled	0 (0)	146 (100)	0 (0)	0 (0)	0 (0)
Government Others	2 (4)	144 (96)	0 (0)	0 (0)	0 (0)
Private Others	0 (0)	146 (100)	0 (0)	0 (0)	0 (0)

Note : Distance A : Less than 5 km; B : Between 5-10 km; C : 10+ km.; Source : Data Analysis is based on 2011 Census.

DISCLAIMER

The Terms of Use and Disclaimer of Datanet India Private Limited (hereinafter referred to as "Datanet") for use of this analysis report of **Hojai Assembly Constituency (Hojai Vidhan Sabha)** :-

1. **Assembly Factbook™** is a Registered Trade Mark owned by Datanet.
2. All the maps are sketched and graphical representation only and have not been drawn to the scale and also not to represent the actual geographical area or boundary of the unit.
3. The data for the aforesaid analysis is based on authentic sources and has been culled from the various publications of Census, CSO and NSSO for district and block level data, various central and state government departments, Central & State Elections Commissions and the concerned Returning Officers' releases, Electoral Rolls, Election results and allied publications, internal assessment, surveys, estimates and analysis. Therefore, certain adjustment of data at micro level may have been done to arrive closer to the macro data.
4. Data have been provided on an "As Is" and "As AVAILABLE" basis
5. The colours shown in the maps or diagram and charts of a particular party, alliance or AC are indicative and do not represent them.
6. This publication which includes maps, sheets, graphs and data would be the property under copyright of Datanet only. The user may use these for its internal study, analysis and research purposes. It's public display, re-selling or any commercial uses by the user are not allowed.
7. Datanet has taken due care and caution in compilation and processing of data and allied information, but does not guarantee the accuracy, adequacy or completeness of any information/analysis and will be not responsible for any errors or omissions or for the results obtained from the use of such information/analysis.
8. All the contents for the publication have been culled from various authentic sources and Datanet reasonably believes such sources to be reliable, but does not make any representations, express or implied as to the accuracy or fitness of use of such information. The information or contents of the information/analysis do not constitute advice and should not be relied upon in making (or refraining from making) any decision. Any reliance placed upon the information provided by Datanet is the sole responsibility and strictly at the user's risk.
9. In no event will Datanet be liable for any damages (including, without limitation, damages for loss of business projects, or loss of profits) arising in contract, tort or otherwise from the use of or inability to use any of its contents, or from any action taken (or refrained from being taken) as a result of using the analysis or any of its contents. Datanet its directors, owners, editors, officials, employees, distributor and agents or any associate will not be liable for any errors in the information contained or any consequences arising from the use of the contents of the provided information/analysis.
10. If any provision of these terms and conditions is held invalid or illegal or unenforceable for any reason by any court of competent jurisdiction, such provision shall be severed and the remainder of provisions of the terms and conditions shall continue in full force and effect as if the Term of Use had been executed with the invalid, illegal or unenforceable provision eliminated.
11. If there are any discrepancies in the information provided, please bring it to attention of Datanet for suitable rectification measures.

Buy Online This Complete Book At
Indiastat Publication Book Store

www.indiastatpublications.com

or go directly at

[http://www.indiastatpublications.com/
Assembly_factbook/Assam/Nawgong/ Hojai](http://www.indiastatpublications.com/Assembly_factbook/Assam/Nawgong/Hojai)



 **indiastat**elections

