



Assam

Assembly Factbook™

Laharighat Assembly Constituency



Key Electoral Data of Laharighat
Assembly Constituency (Vidhan Sabha)

Assam

Assembly Factbook™

Laharighat Assembly Constituency



Laharighat Vidhan Sabha

Editor & Director

Dr. R.K. Thukral

Research Editor

Dr. Shafeeq Rahman

Compiled, Researched and Published by Datanet India Pvt. Ltd.

D-100, 1st Floor,

Okhla Industrial Area, Phase-I,
New Delhi- 110020.

Ph.: 91-11- 43580781-84

Email : support@indiastatpublications.com

Website : www.indiastatelections.com

Online Book Store :

www.indiastatpublications.com

Report No. : AFB/AS-081-0125

ISBN : 978-93-5313-394-8

First Edition : January, 2018

Eighth Updated Edition : January, 2025

Price : Rs. 11500/-

US\$ 310

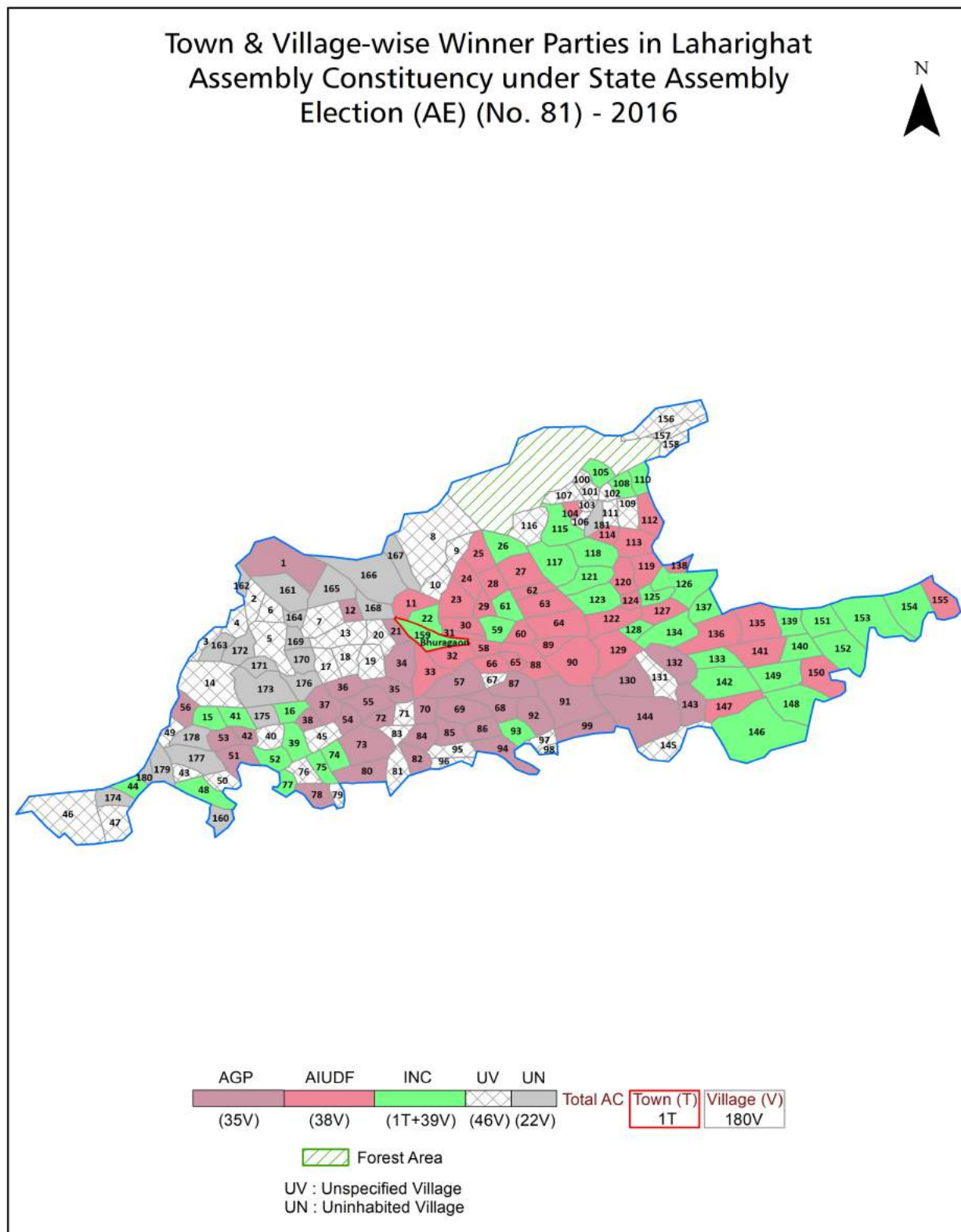
© Datanet India Pvt. Ltd.

All rights reserved. No part of this book may be reproduced, stored in a retrieval system or transmitted in any form or by any means, mechanical photocopying, photographing, scanning, recording or otherwise without the prior written permission of the publisher. Please refer to Disclaimer at page no. 175 for the use of this publication.

Printed in India

No.	Particulars	Page No.
	Introduction	
1	Assembly Constituency -(Vidhan Sabha) at a Glance Features of Assembly as per Delimitation Commission of India (2008)	1-2
	Location and Political Maps	
2	Location Map Boundaries of Assembly Constituency -(Vidhan Sabha) in District Boundaries of Assembly Constituency under Parliamentary Constituency -(Lok Sabha) Town & Village-wise Winner Parties- 2024, 2021, 2019, 2016, 2014, 2011 and 2009	3-10
	Administrative Setup (2011)	
3	District Sub-district Towns Villages Inhabited Villages Uninhabited Villages Village Panchayat Intermediate Panchayat	11-19
	Demographics (2011)	
4	Population Households Rural/Urban Population Towns and Villages by Population Size Sex Ratio (Total & 0-6 Years) Religious Population Social Population Literacy Rate	20-21
	Electoral Features	
5	Important Dates of Last Elections Held Electors by Gender Service Electors Voters Voters Turnout Polling Stations & Average Number of Electors per Polling Station Electors by Age Group Present Elected Representatives	22-27
	Historical Summary Election Results	
6	Vote Share of Major Parties Winning Margin (Number & Percentage) Polarity of Parties Summary Result of Assembly Segment of Parliamentary Elections 2024, 2019, 2014, 2009, 2004 and 1999 Summary Result of Assembly Elections 2021, 2016, 2011, 2006, 2001, 1996, 1991, 1985, 1978, 1972, 1967, 1962, 1957 and 1952	28-50
	Polling Station Level Election Results	
7	Name and Number of Polling Station 2024, 2021, 2019, 2016, 2014, 2011 and 2009 Polling Station-wise Electors, Voters & Voters Turnout 2024, 2021, 2019, 2016, 2014, 2011 and 2009 Polling Station wise Elections Results 2024, 2021, 2019, 2016, 2014, 2011 and 2009	51-154
	Share of Assembly Constituency	
8	Share of Assembly Constituency -(Vidhan Sabha) in State, District and Parliamentary Constituency -(Lok Sabha)	155
	Socio-Economic Amenities (2011)	
9	Access to Administrative Units Agricultural, Manufacturing and Industrial Commodities Demographic Indicators Education Health & Manpower Drinking Water Supply Sanitation Entertainment and Recreations Infrastructure Power Food Allocation Distribution and Marketing of Agriculture Commodities Infrastructure Transport and Road Infrastructure Communication Banking and Financial Services Land Use Irrigation Source	157-171
10	Abbreviation & Sources	173
11	Disclaimer	175

Location & Political Map



Administrative Setup

List of Village Panchayat & Intermediate Panchayat (Block) Name - 2011

Village Name	Village Panchayat Name	Intermediate Panchayat Name
1.No. Borkur	Balidunga	Laharighat
1.No. Borpathar	Baralimari	Laharighat
1.No. Jhaogarh	Bhura Gaon	Laharighat
2.No. Barunguri Beel	Baralimari	Laharighat
2.No. Borkur	Balidunga	Laharighat
2.No. Borpathar	Baralimari	Laharighat
3.No. Ghonsimloo	Pabakuti	Laharighat
Amaraguri	Kustali	Laharighat
Amaraguri	Amaraguri	Laharighat
Balidoonga	Balidunga	Laharighat
Balipara	Jaribar	Laharighat
Banmuri Bil	Niz Gerua	Laharighat
Banmuri Gaon	Baralimari	Laharighat
Barakhibandha	Niz Gerua	Laharighat
Baralimari	Baralimari	Laharighat
Baralimari Beel	Hoibar Gaon	Laharighat
Barchala Gaon	-	Laharighat
Barkhabal	-	Laharighat
Baruating	Pavakati	Laharighat
Barukati	Pavakati	Laharighat
Barukati Saharia	Niz Garua	Laharighat
Barunguri Beel	Niz Saharia	Laharighat
Batabori	Tulsibari	Laharighat
Batabori	Dhup Guri	Laharighat
Batalimari Gaon	Bordobatup	Laharighat
Batalimari Pathar	Bardubatup	Laharighat
Bechamari Dooba	Jaribor	Laharighat
Betani	Baralimari	Laharighat
Bhukuamari Gaon	Jaribar	Laharighat

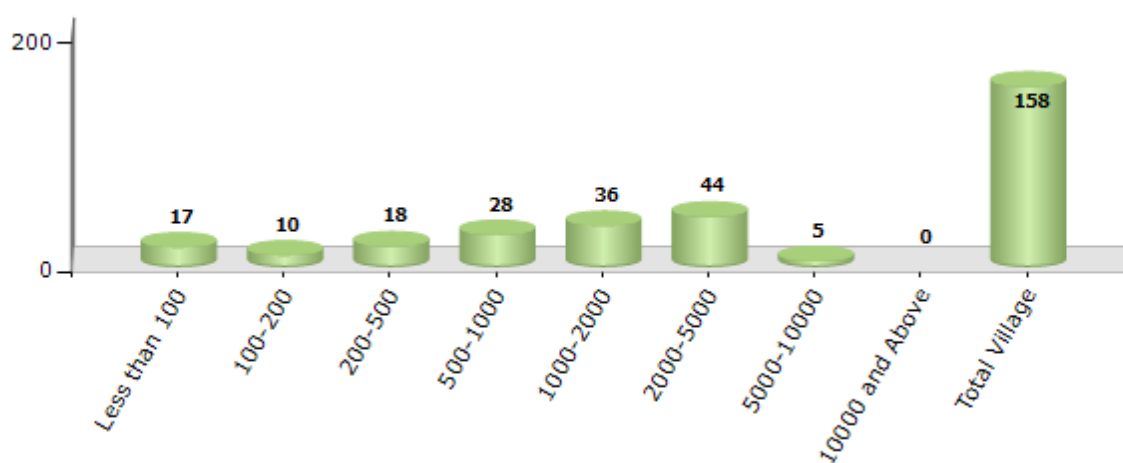
Contd....

Demographics

Number of Villages by Population Size - 2011

Less than 100	100-200	200-500	500-1000	1000-2000	2000-5000	5000-10000	10000 and Above	Total Village
17	10	18	28	36	44	5	0	158

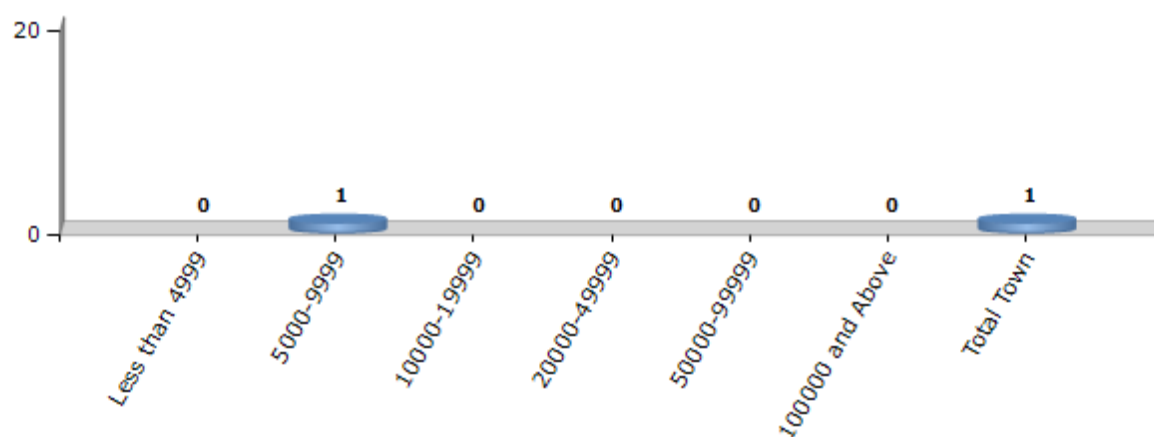
Number of Villages by Population Size - 2011



Number of Towns by Population Size - 2011

Less than 4999	5000-9999	10000-19999	20000-49999	50000-99999	100000 and Above	Total Town
0	1	0	0	0	0	1

Number of Towns by Population Size - 2011



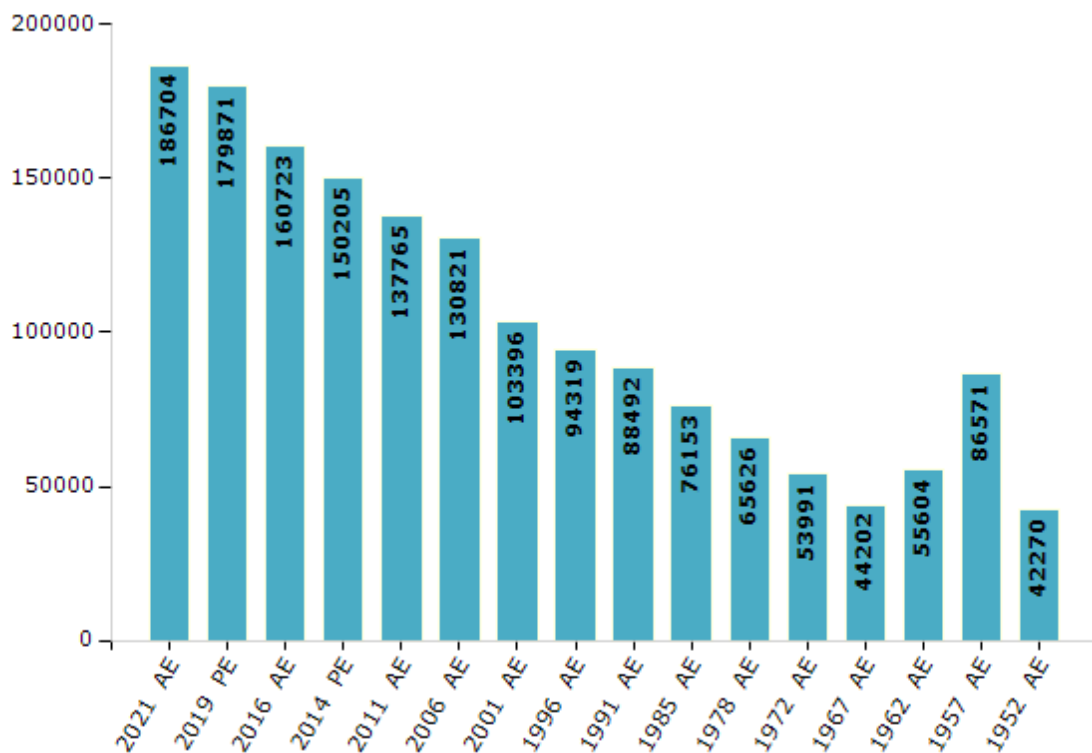
Electoral Features

Electors by Male & Female

Year	Male	Female	Others	Total
2021 AE	96863	89827	14	186704
2019 PE	93952	85913	6	179871
2016 AE	84672	76051	0	160723
2014 PE	78884	71321	0	150205
2011 AE	72178	65587	0	137765
2009 PE	-	-	-	-
2006 AE	68409	62412	-	130821
2004 PE	-	-	-	-
2001 AE	53924	49472	-	103396
1999 PE	-	-	-	-

Year	Male	Female	Others	Total
1996 AE	51283	43036	-	94319
1991 AE	47897	40595	-	88492
1985 AE	40276	35877	-	76153
1983 AE	-	-	-	-
1978 AE	37402	28224	-	65626
1972 AE	28242	25749	-	53991
1967 AE	-	-	-	44202
1962 AE	-	-	-	55604
1957 AE	-	-	-	86571
1952 AE	-	-	-	42270

Number of Electors



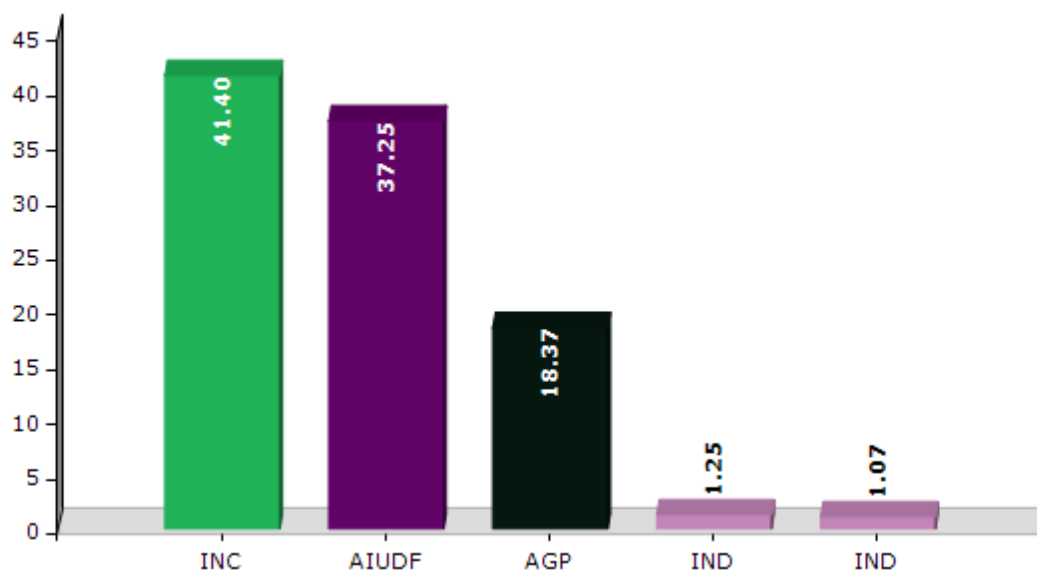
Note : AE : Assembly Election, PE : Assembly Segment of Parliamentary Election

Historical Summary Election Results

Summary Result of Assembly Election - 2016

Candidate Name	Party	Votes	Votes %
Dr. Nazrul Islam	INC	57904	41.4
Siddique Ahmed	AIUDF	52098	37.25
Jadumoni Patar	AGP	25692	18.37
Rabindra Nath Biswas	IND	1752	1.25
Ranjit Kumar Deka	IND	1494	1.07
	NOTA	930	0.66

Votes Percentage of Top Parties - 2016



Polling Station Level Election Results

Number and Name of Polling Stations (PS) (2016)

Number of Polling Stations	Name of Polling Stations	Number of Polling Stations	Name of Polling Stations
1	Bhuragaon College (E)	22	Kathpori L.P. School
2	Bhuragaon College (M)	23	No. 2 Durabandhi Primary School
3	Bhuragaon College (W)	24	Dakhin Jurbeel Colony L.P. School
4	Bhuragaon Adarsha M.E. School (N)	25	Baralimari High School (E)
5	Bhuragaon Adarsha M.E. School (S)	26	Baralimari High School (M)
6	Bhuragaon M.E. School (N)	27	Baralimari L.P. School (W)
7	Bhuragaon M.E. School (S)	28	Haibor Mirikamari L.P. School
8	Bhuragaon M.E. School (M)	29	Sutirpar M.V. School (E)
9	Bhuragaon H. Sarkar H.S.S. (N)	30	Sutirpar M.V. School (W)
10	Bhuragaon H. Sarkar H.S.S. (E)	31	Sutirpar M.V. School (S)
11	Bhuragaon H. Sarkar H.S.S. (S)	32	Dungarpar M.E. School (E)
12	Bhuragaon Hindi L.P. School (N)	33	Dungarpar M.E. School (W)
13	Bhuragaon Hindi L.P. School (S)	34	Sunduva L.P. School
14	Bhuragaon Girls M.E. School (New Building)	35	Lengeri L.P. School
15	Bhuragaon Girls M.E. School (S)	36	Banmuri M.V. School
16	Bhuragaon Girls M.E. School (Old Building)	37	Roumari H.E. School (E)
17	Bhuragaon Girls High School (W)	38	Roumari H.E. School (W)
18	Bhuragaon Girls High School (E)	39	Japari M.V. School (E)
19	Barukata Chaharia L.P. School	40	Japari M.V. School (W)
20	Bokani M.E. School (E)	41	Betoni L.P. School (E)
21	Bokani M.E. School (W)	42	Betoni L.P. School (W)

Contd....

Polling Station Level Election Results

Polling Station-wise Votes Secured by Overall Top Five Parties in Laharighat Assembly in Assembly Election (AE) under Nawgong Parliamentary Constituency in Assam (2016)

Number of Polling Station	Winner - Dr. Nazrul Islam (INC)	Runner-up - Siddique Ahmed (AIUDF)	3rd - Jadumoni Patar (AGP)	4th - Rabindra Nath Biswas (IND)	5th - Ranjit Kumar Deka (IND)	NOTA	Other	Total Votes Secured
36	188	40	396	12	23	6	0	665
37	177	31	482	6	11	11	0	718
38	253	78	262	17	39	11	0	660
39	482	104	240	11	16	7	0	860
40	519	206	38	6	5	7	0	781
41	432	169	97	8	5	7	0	718
42	267	192	228	10	7	6	0	710
43	197	43	544	8	31	8	0	831
44	134	135	158	4	9	3	0	443
45	32	15	202	3	6	1	0	259
46	218	123	36	5	7	3	0	392
47	273	162	3	7	1	2	0	448
48	5	5	38	0	2	0	0	50
49	375	294	4	4	4	1	0	682
50	332	255	38	12	6	7	0	650
51	472	357	69	9	5	4	0	916
52	299	250	72	8	9	8	0	646
53	257	341	4	12	1	5	0	620
54	248	314	10	10	2	4	0	588
55	388	425	4	22	2	6	0	847
56	277	365	5	9	5	7	0	668
57	258	356	7	7	3	6	0	637
58	213	191	76	10	5	3	0	498
59	217	328	5	13	2	2	0	567
60	293	528	16	16	3	8	0	864
61	426	447	9	11	5	2	0	900
62	292	478	13	9	2	11	0	805
63	519	487	76	13	5	6	0	1106
64	387	582	80	10	6	6	0	1071
65	333	251	8	5	0	3	0	600
66	312	328	5	2	0	1	0	648
67	261	395	26	19	3	5	0	709
68	264	368	20	9	2	4	0	667
69	333	440	19	13	3	8	0	816
70	396	539	23	7	7	4	0	976

Contd....

Polling Station Level Election Results

Winner, Runner-up and 3rd Party Position & Winning Margin According to Polling Stations in Laharighat Assembly in Assembly Election (AE) under Nawgong Parliamentary Constituency in Assam (2016)

Polling Station Number	Winner Party	Winner Votes (%)	Runner-up Party	Runner-up Votes (%)	Winning Margin Votes (%)	Third Party	Third Party Votes (%)	Other Votes (%)
71	AIUDF	455 (60.11)	INC	289 (38.18)	166 (21.93)	IND (RNB)	8 (1.06)	5 (0.66)
72	AIUDF	386 (60.88)	INC	235 (37.07)	151 (23.81)	IND (RNB)	6 (0.95)	7 (1.1)
73	AIUDF	365 (46.03)	INC	255 (32.16)	110 (13.87)	AGP	160 (20.18)	13 (1.64)
74	AIUDF	398 (61.33)	INC	234 (36.06)	164 (25.27)	AGP	6 (0.92)	11 (1.69)
75	AIUDF	348 (55.95)	INC	256 (41.16)	92 (14.79)	AGP	7 (1.13)	11 (1.77)
76	AIUDF	312 (54.83)	INC	244 (42.88)	68 (11.95)	AGP	6 (1.05)	7 (1.23)
77	AIUDF	314 (55.67)	INC	241 (42.73)	73 (12.94)	AGP	4 (0.71)	5 (0.89)
78	AIUDF	328 (59.42)	INC	200 (36.23)	128 (23.19)	AGP	10 (1.81)	14 (2.54)
79	AIUDF	669 (57.23)	INC	475 (40.63)	194 (16.6)	AGP	12 (1.03)	13 (1.11)
80	AIUDF	637 (62.88)	INC	352 (34.75)	285 (28.13)	IND (RNB)	14 (1.38)	10 (0.99)
81	INC	502 (49.6)	AIUDF	485 (47.92)	17 (1.68)	AGP	14 (1.38)	11 (1.09)
82	AIUDF	441 (63.09)	INC	238 (34.05)	203 (29.04)	IND (RNB)	12 (1.72)	8 (1.14)
83	AIUDF	447 (55.74)	INC	343 (42.77)	104 (12.97)	AGP	6 (0.75)	6 (0.75)
84	INC	516 (47.3)	AIUDF	516 (47.3)	0 (0)	AGP	34 (3.12)	25 (2.29)
85	AIUDF	409 (60.95)	INC	247 (36.81)	162 (24.14)	IND (RNB)	6 (0.89)	9 (1.34)
86	INC	347 (52.26)	AIUDF	307 (46.23)	40 (6.03)	AGP	5 (0.75)	5 (0.75)
87	AIUDF	659 (57.91)	INC	462 (40.6)	197 (17.31)	AGP	10 (0.88)	7 (0.62)
88	AIUDF	604 (56.13)	INC	442 (41.08)	162 (15.05)	IND (RNB)	9 (0.84)	21 (1.95)
89	AIUDF	510 (62.96)	INC	288 (35.56)	222 (27.4)	IND (RNB)	7 (0.86)	5 (0.62)
90	AIUDF	373 (50.68)	INC	263 (35.73)	110 (14.95)	AGP	83 (11.28)	17 (2.31)
91	AIUDF	231 (47.93)	INC	217 (45.02)	14 (2.91)	AGP	28 (5.81)	6 (1.24)
92	AGP	234 (32.96)	INC	232 (32.68)	2 (0.28)	AIUDF	231 (32.54)	13 (1.83)
93	AGP	411 (59.22)	INC	137 (19.74)	274 (39.48)	AIUDF	118 (17)	28 (4.03)
94	AGP	458 (81.21)	INC	68 (12.06)	390 (69.15)	AIUDF	23 (4.08)	15 (2.66)
95	AGP	399 (83.3)	INC	35 (7.31)	364 (75.99)	AIUDF	30 (6.26)	15 (3.13)
96	AGP	543 (78.24)	INC	92 (13.26)	451 (64.98)	IND (RKD)	26 (3.75)	33 (4.76)
97	AGP	427 (73.24)	INC	110 (18.87)	317 (54.37)	IND (RKD)	18 (3.09)	28 (4.8)
98	AGP	362 (77.35)	INC	74 (15.81)	288 (61.54)	AIUDF	16 (3.42)	16 (3.42)
99	AGP	165 (60)	INC	80 (29.09)	85 (30.91)	IND (RKD)	15 (5.45)	15 (5.45)
100	AGP	505 (67.07)	INC	122 (16.2)	383 (50.87)	AIUDF	58 (7.7)	68 (9.03)
101	AGP	467 (57.44)	INC	268 (32.96)	199 (24.48)	AIUDF	39 (4.8)	39 (4.8)
102	AGP	323 (70.07)	INC	95 (20.61)	228 (49.46)	IND (RKD)	19 (4.12)	24 (5.21)
103	AGP	318 (71.14)	INC	61 (13.65)	257 (57.49)	AIUDF	33 (7.38)	35 (7.83)
104	AGP	405 (62.31)	INC	153 (23.54)	252 (38.77)	AIUDF	56 (8.62)	36 (5.54)
105	INC	211 (46.68)	AGP	193 (42.7)	18 (3.98)	IND (RKD)	21 (4.65)	27 (5.97)

Contd....

Socio-Economic Amenities - Rural

Access to Education Facilities

Particulars	Number of Villages (% of Population)				
	Available	Not Available	If Not Available (Distance of Nearest Facility)		
			A	B	C
Govt. Primary School	134 (98)	24 (2)	8 (0)	8 (0)	3 (0)
Private Primary School	40 (34)	118 (66)	0 (0)	0 (0)	0 (0)
Govt. Middle School	59 (58)	99 (42)	48 (21)	25 (5)	10 (3)
Private Middle School	16 (18)	142 (82)	3 (2)	1 (1)	0 (0)
Govt. Secondary School	29 (32)	129 (68)	76 (46)	32 (12)	15 (4)
Private Secondary School	4 (3)	154 (97)	3 (3)	0 (0)	0 (0)
Govt. Senior Secondary School	1 (3)	157 (97)	57 (50)	47 (25)	40 (15)
Private Senior Secondary School	3 (2)	155 (98)	7 (4)	3 (1)	0 (0)
Govt. Arts and Science Degree College	0 (0)	158 (100)	12 (12)	31 (21)	94 (54)
Private Arts and Science Degree College	1 (2)	157 (98)	10 (4)	5 (1)	5 (5)
Govt. Engineering College	0 (0)	158 (100)	0 (0)	0 (0)	158 (100)
Private Engineering College	0 (0)	158 (100)	0 (0)	0 (0)	0 (0)
Govt. Medicine College	0 (0)	158 (100)	0 (0)	0 (0)	158 (100)
Private Medicine College	0 (0)	158 (100)	0 (0)	0 (0)	0 (0)
Govt. Management Institute	0 (0)	158 (100)	0 (0)	0 (0)	141 (86)
Private Management Institute	0 (0)	158 (100)	0 (0)	1 (0)	16 (14)
Govt. Polytechnic	0 (0)	158 (100)	0 (0)	0 (0)	115 (58)
Private Polytechnic	0 (0)	158 (100)	0 (0)	0 (0)	1 (0)
Govt. Vocational Training School/ITI	0 (0)	158 (100)	0 (0)	1 (0)	110 (59)
Private Vocational Training School/ITI	0 (0)	158 (100)	0 (0)	0 (0)	1 (1)
Govt. Non Formal Training Centre	0 (0)	158 (100)	1 (0)	2 (0)	59 (22)
Private Non Formal Training Centre	0 (0)	158 (100)	9 (7)	4 (3)	0 (0)
Govt. School For Disabled	0 (0)	158 (100)	0 (0)	0 (0)	105 (53)
Private School For Disabled	0 (0)	158 (100)	0 (0)	0 (0)	0 (0)
Government Others	1 (0)	157 (100)	0 (0)	0 (0)	8 (7)
Private Others	0 (0)	158 (100)	0 (0)	0 (0)	0 (0)

Note : Distance A : Less than 5 km; B : Between 5-10 km; C : 10+ km.; Source : Data Analysis is based on 2011 Census.

DISCLAIMER

The Terms of Use and Disclaimer of Datanet India Private Limited (hereinafter referred to as "Datanet") for use of this analysis report of **Laharighat Assembly Constituency (Laharighat Vidhan Sabha)** :-

1. **Assembly Factbook™** is a Registered Trade Mark owned by Datanet.
2. All the maps are sketched and graphical representation only and have not been drawn to the scale and also not to represent the actual geographical area or boundary of the unit.
3. The data for the aforesaid analysis is based on authentic sources and has been culled from the various publications of Census, CSO and NSSO for district and block level data, various central and state government departments, Central & State Elections Commissions and the concerned Returning Officers' releases, Electoral Rolls, Election results and allied publications, internal assessment, surveys, estimates and analysis. Therefore, certain adjustment of data at micro level may have been done to arrive closer to the macro data.
4. Data have been provided on an "As Is" and "As AVAILABLE" basis
5. The colours shown in the maps or diagram and charts of a particular party, alliance or AC are indicative and do not represent them.
6. This publication which includes maps, sheets, graphs and data would be the property under copyright of Datanet only. The user may use these for its internal study, analysis and research purposes. It's public display, re-selling or any commercial uses by the user are not allowed.
7. Datanet has taken due care and caution in compilation and processing of data and allied information, but does not guarantee the accuracy, adequacy or completeness of any information/analysis and will be not responsible for any errors or omissions or for the results obtained from the use of such information/analysis.
8. All the contents for the publication have been culled from various authentic sources and Datanet reasonably believes such sources to be reliable, but does not make any representations, express or implied as to the accuracy or fitness of use of such information. The information or contents of the information/analysis do not constitute advice and should not be relied upon in making (or refraining from making) any decision. Any reliance placed upon the information provided by Datanet is the sole responsibility and strictly at the user's risk.
9. In no event will Datanet be liable for any damages (including, without limitation, damages for loss of business projects, or loss of profits) arising in contract, tort or otherwise from the use of or inability to use any of its contents, or from any action taken (or refrained from being taken) as a result of using the analysis or any of its contents. Datanet its directors, owners, editors, officials, employees, distributor and agents or any associate will not be liable for any errors in the information contained or any consequences arising from the use of the contents of the provided information/analysis.
10. If any provision of these terms and conditions is held invalid or illegal or unenforceable for any reason by any court of competent jurisdiction, such provision shall be severed and the remainder of provisions of the terms and conditions shall continue in full force and effect as if the Term of Use had been executed with the invalid, illegal or unenforceable provision eliminated.
11. If there are any discrepancies in the information provided, please bring it to attention of Datanet for suitable rectification measures.

**Buy Online This Complete Book At
Indiastat Publication Book Store**

www.indiastatpublications.com

or go directly at

**[http://www.indiastatpublications.com/
Assembly_factbook/Assam/Nawgong/ Laharighat](http://www.indiastatpublications.com/Assembly_factbook/Assam/Nawgong/Laharighat)**

 **indiastat**elections

