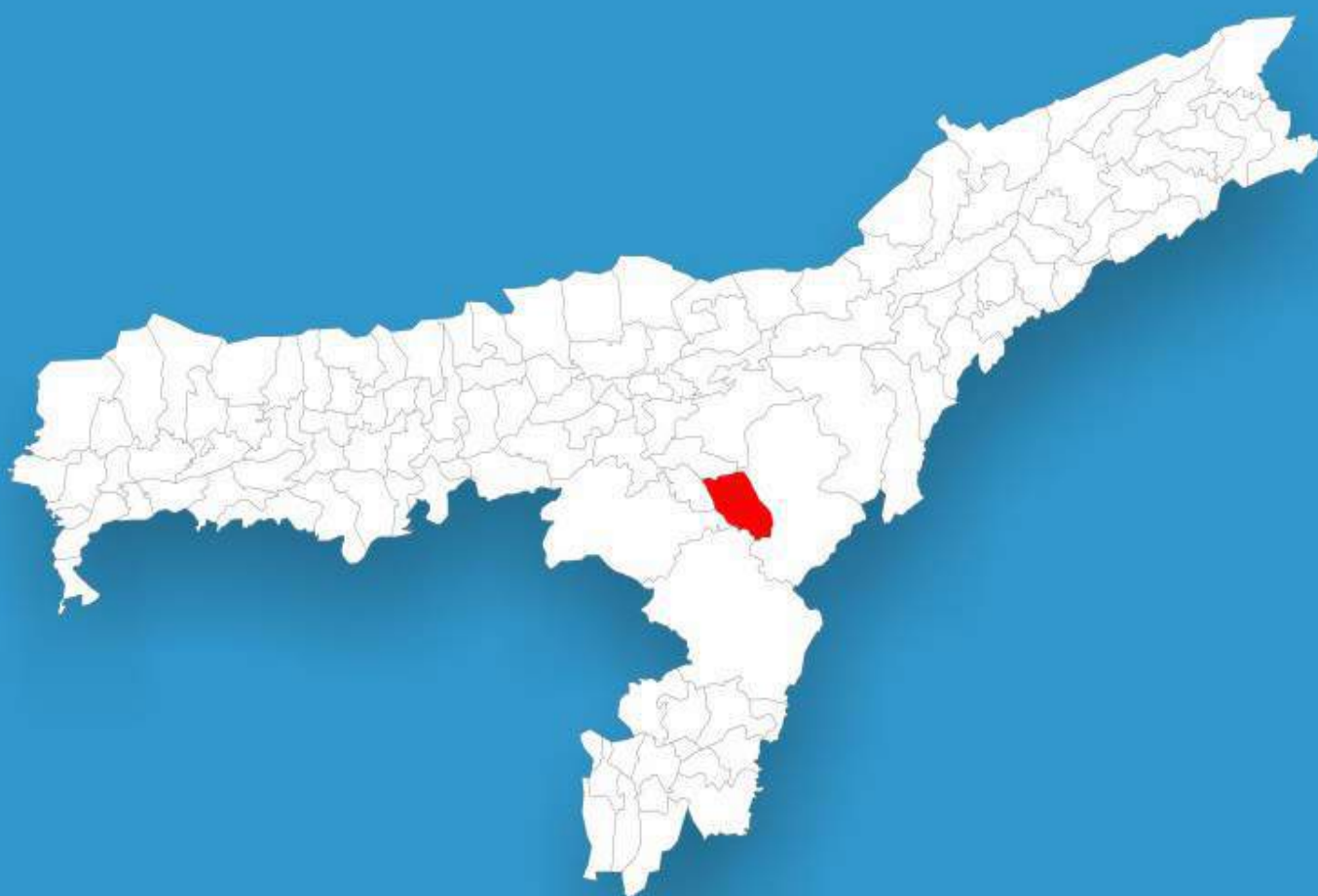




Assam

Assembly Factbook™

Lumding Assembly Constituency



Key Electoral Data of Lumding
Assembly Constituency (Vidhan Sabha)

Assam

Assembly Factbook™

Lumding Assembly Constituency



Lumding Vidhan Sabha

Editor & Director

Dr. R.K. Thukral

Research Editor

Dr. Shafeeq Rahman

Compiled, Researched and Published by Datanet India Pvt. Ltd.

D-100, 1st Floor,

Okhla Industrial Area, Phase-I,
New Delhi- 110020.

Ph.: 91-11- 43580781-84

Email : support@indiastatpublications.com

Website : www.indiastatelections.com

Online Book Store :

www.indiastatpublications.com

Report No. : AFB/AS-092-0125

ISBN : 978-93-5313-398-6

First Edition : January, 2018

Eighth Updated Edition : January, 2025

Price : Rs. 11500/-

US\$ 310

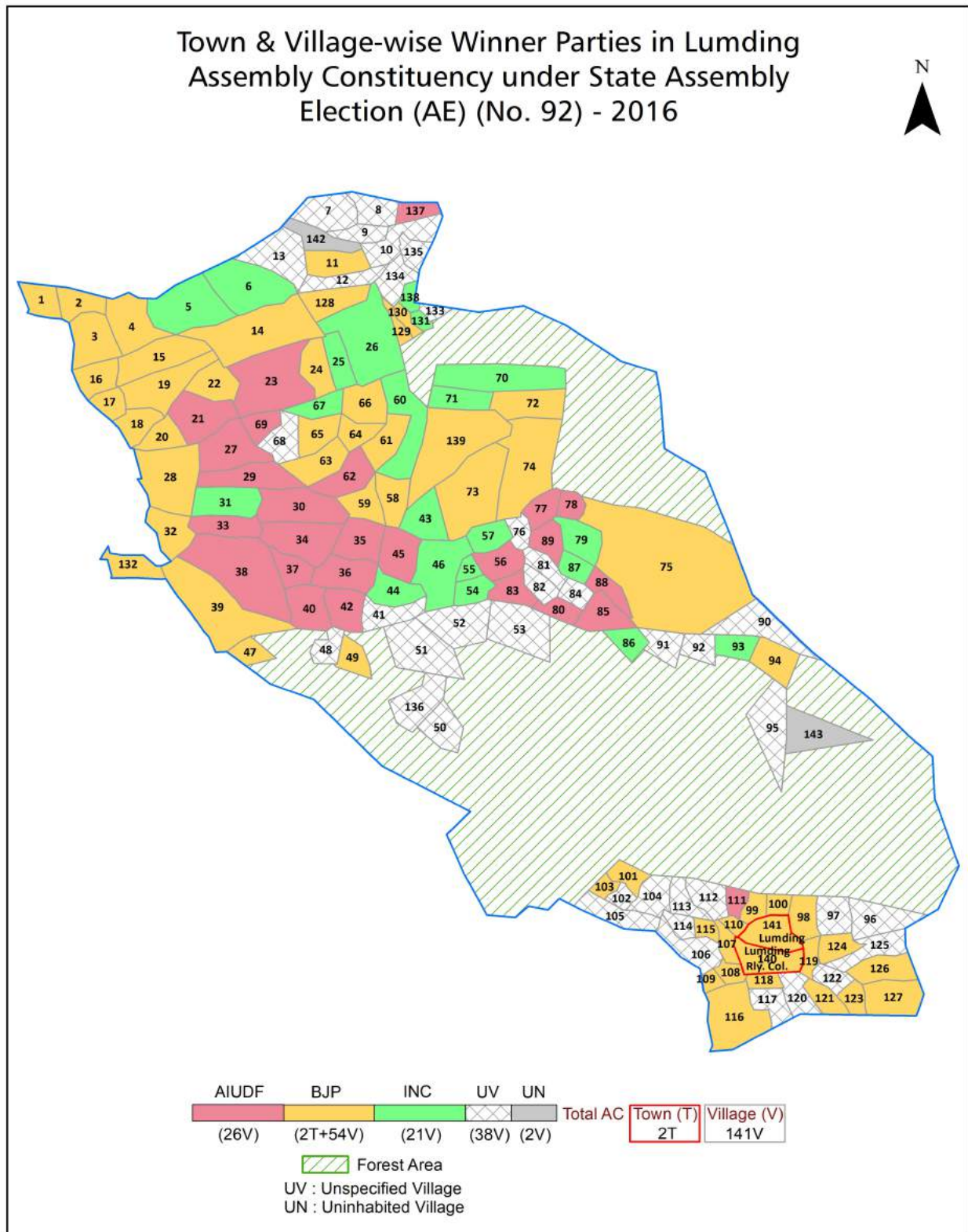
© Datanet India Pvt. Ltd.

All rights reserved. No part of this book may be reproduced, stored in a retrieval system or transmitted in any form or by any means, mechanical photocopying, photographing, scanning, recording or otherwise without the prior written permission of the publisher. Please refer to Disclaimer at page no. 189 for the use of this publication.

Printed in India

No.	Particulars	Page No.
	Introduction	
1	Assembly Constituency -(Vidhan Sabha) at a Glance Features of Assembly as per Delimitation Commission of India (2008)	1-2
	Location and Political Maps	
2	Location Map Boundaries of Assembly Constituency -(Vidhan Sabha in District Boundaries of Assembly Constituency under Parliamentary Constituency -(Lok Sabha) Town & Village-wise Winner Parties- 2024, 2021, 2019, 2016, 2014, 2011 and 2009	3-10
	Administrative Setup (2011)	
3	District Sub-district Towns Villages Inhabited Villages Uninhabited Villages Village Panchayat Intermediate Panchayat	11-18
	Demographics (2011)	
4	Population Households Rural/Urban Population Towns and Villages by Population Size Sex Ratio (Total & 0-6 Years) Religious Population Social Population Literacy Rate	19-20
	Electoral Features	
5	Important Dates of Last Elections Held Electors by Gender Service Electors Voters Voters Turnout Polling Stations & Average Number of Electors per Polling Station Electors by Age Group Present Elected Representatives	21-26
	Historical Summary Election Results	
6	Vote Share of Major Parties Winning Margin (Number & Percentage Polarity of Parties Summary Result of Assembly Segment of Parliamentary Elections 2024, 2019, 2014, 2009, 2004 and 1999 Summary Result of Assembly Elections 2021, 2016, 2011, 2006, 2001, 1996, 1991, 1985, 1983, 1978, 1972, 1967, 1962 and 1957	27-49
	Polling Station Level Election Results	
7	Name and Number of Polling Station 2024, 2021, 2019, 2016, 2014, 2011 and 2009 Polling Station-wise Electors, Voters & Voters Turnout 2024, 2021, 2019, 2016, 2014, 2011 and 2009 Polling Station wise Elections Results 2024, 2021, 2019, 2016, 2014, 2011 and 2009	50-168
	Share of Assembly Constituency	
8	Share of Assembly Constituency -(Vidhan Sabha) in State, District and Parliamentary Constituency -(Lok Sabha)	169
	Socio-Economic Amenities (2011)	
9	Access to Administrative Units Agricultural, Manufacturing and Industrial Commodities Demographic Indicators Education Health & Manpower Drinking Water Supply Sanitation Entertainment and Recreations Infrastructure Power Food Allocation Distribution and Marketing of Agriculture Commodities Infrastructure Transport and Road Infrastructure Communication Banking and Financial Services Land Use Irrigation Source	171-185
10	Abbreviation & Sources	187
11	Disclaimer	189

Location & Political Map



Administrative Setup

List of Village Panchayat & Intermediate Panchayat (Block) Name - 2011

Village Name	Village Panchayat Name	Intermediate Panchayat Name
Ajar Bari	Ajarbari	Udali
Bamun Gaon	Bamun Gaon G. P.	Udali
Ban Banganati	Ajarbari	Udali
Bar Pukhuri	Azarbari	Udali
Barbaha (Borboha)	Dakhin Kansura	Udali
Barjarani (Borjoroni)	Udali G.P.	Udali
Barjoha Gaon	Pachim Udali G.P.	Udali
Barmangsu F.V.	Purana Kaki	Udali
Bordoloni Pathar (Bordoli Pathar)	Lankajan	Udali
Bura Gaon	Dakhin Kandarua	Udali
Chandura	Pub. Lumding	Lumding
Dakhin Jaroni	Udali G.P.	Udali
Dakhin Kandura	Dakhin Kandura	Udali
Dakhin Lumding	Dakhin Lumding	Lumding
Dakhin Lumding Part-1	Dakhin Lumding	Lumding
Dakhin Udali (Dakhine)	Pachim Udali	Udali
Deben Gaon No.1	N. Khuli	Lumding
Deben Gaon No.2	N. Khuti	Lumding
Deka Basti	Sarkey Basti	Lumding
Dera Pathar No. 1 N.C.	Derapathar	Lumding
Dera Pathar No.2 N.C.	Derapathar	Lumding
Dera Pathar No.3 N.C.	Derapathar	Lumding
Dera Pathar No.4 N.C.	Derapathar	Lumding
Dimaru Pathar F.V.	Thaisupar	Lumding
F.T.V.No.1(Kakitangia F.V.No.1)	Tangia G.P.	Udali
F.T.V.No.2(Kakitangia No.2)	Tongia G.P.	Udali
F.T.V.No.3(Kaki Tangia No.3)	Tangia G. P.	Udali
Gosai Gaon Tangia Village Lankajan Old/New	Bamun Gaon	Lumding
Gusai Gaon	Bamungaon	Lumding

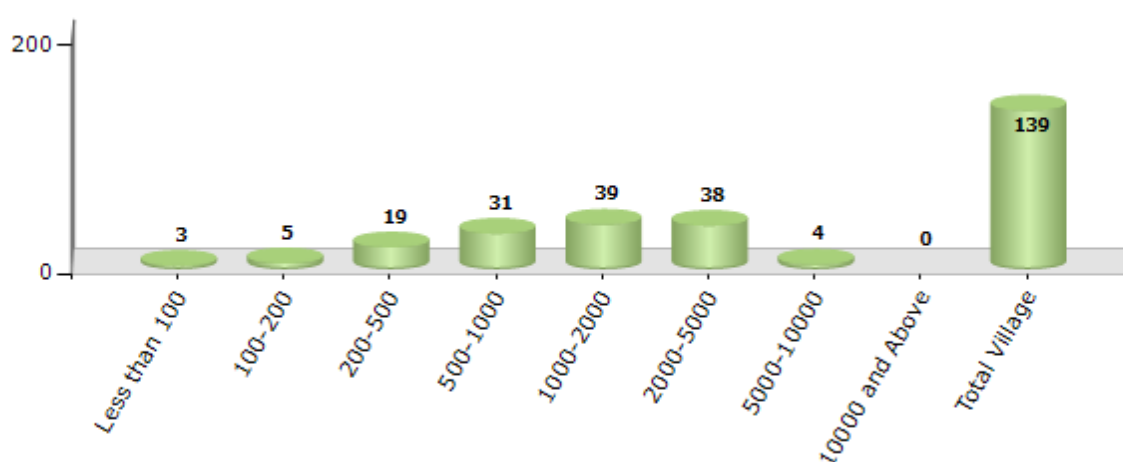
Contd....

Demographics

Number of Villages by Population Size - 2011

Less than 100	100-200	200-500	500-1000	1000-2000	2000-5000	5000-10000	10000 and Above	Total Village
3	5	19	31	39	38	4	0	139

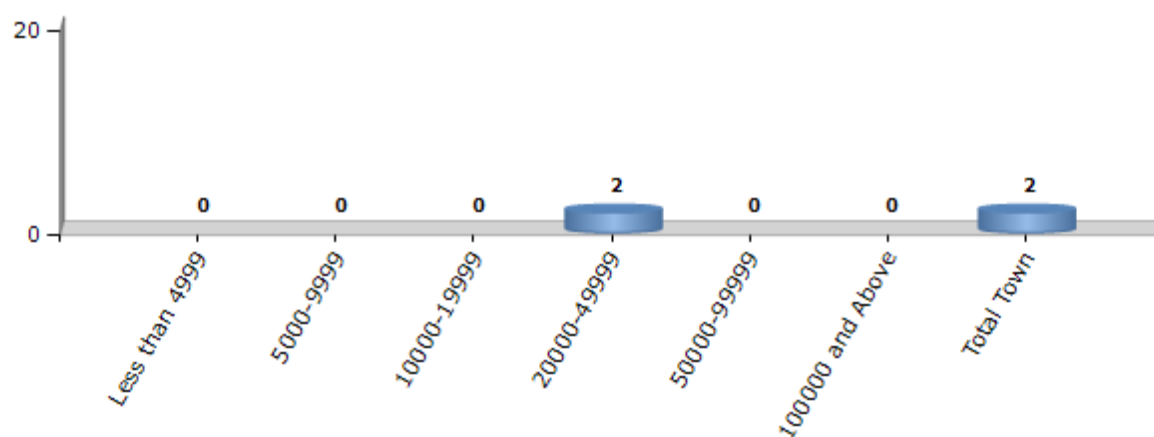
Number of Villages by Population Size - 2011



Number of Towns by Population Size - 2011

Less than 4999	5000-9999	10000-19999	20000-49999	50000-99999	100000 and Above	Total Town
0	0	0	2	0	0	2

Number of Towns by Population Size - 2011

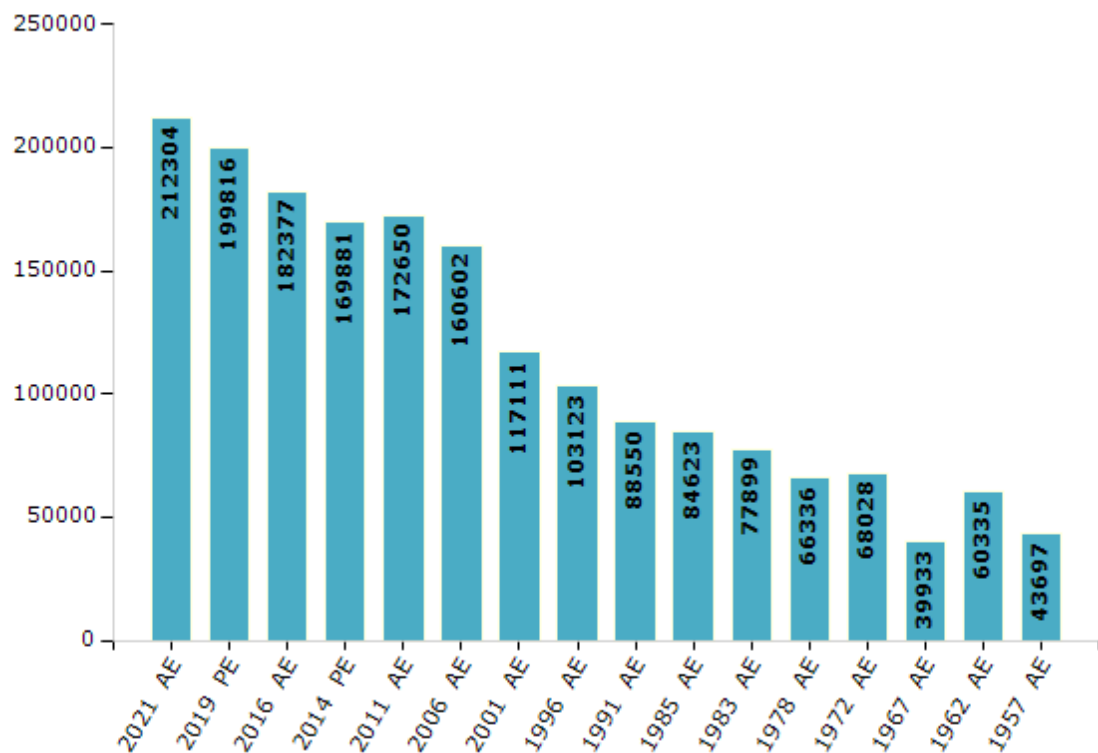


Electoral Features

Electors by Male & Female

Year	Male	Female	Others	Total	Year	Male	Female	Others	Total
2021 AE	108821	103481	2	212304	1996 AE	53041	50082	-	103123
2019 PE	103673	96142	1	199816	1991 AE	47940	40610	-	88550
2016 AE	96083	86291	3	182377	1985 AE	45224	39399	-	84623
2014 PE	89466	80412	3	169881	1983 AE	43861	34038	-	77899
2011 AE	90322	82328	0	172650	1978 AE	37246	29090	-	66336
2009 PE	-	-	-	-	1972 AE	35421	32607	-	68028
2006 AE	83737	76865	-	160602	1967 AE	-	-	-	39933
2004 PE	-	-	-	-	1962 AE	-	-	-	60335
2001 AE	62039	55072	-	117111	1957 AE	-	-	-	43697
1999 PE	-	-	-	-	1952 AE	-	-	-	-

Number of Electors



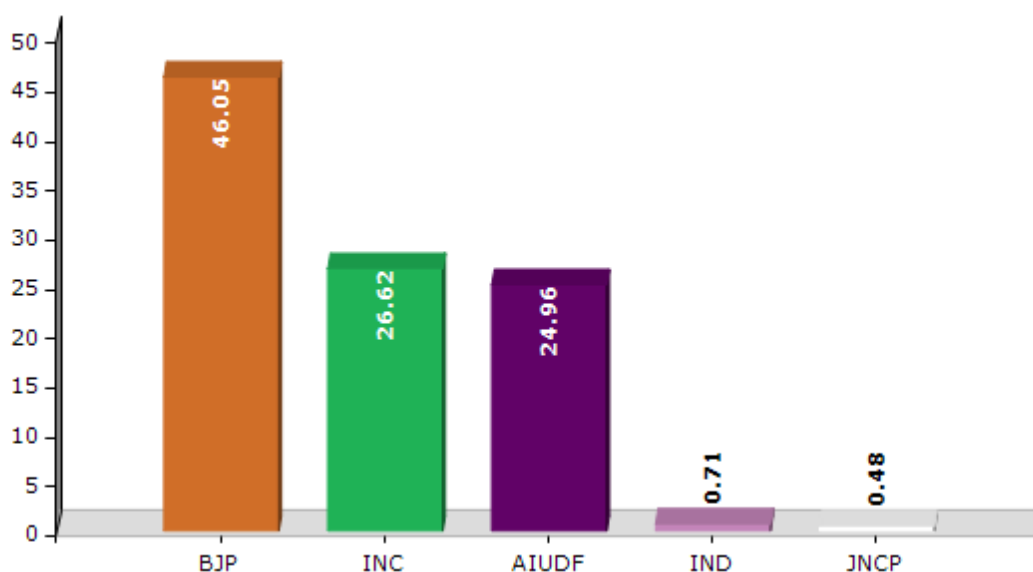
Note : AE : Assembly Election, PE : Assembly Segment of Parliamentary Election

Historical Summary Election Results

Summary Result of Assembly Election - 2016

Candidate Name	Party	Votes	Votes %
Sibu Misra	BJP	72072	46.05
Netra Ranjan Mahanta	INC	41672	26.62
Swapn Kar	AIUDF	39075	24.96
Ujjal Deb	IND	1109	0.71
Kamrul Islam Barbhuyan	JNCP	746	0.48
Kamal Patar	IND	618	0.39
	NOTA	1232	0.79

Votes Percentage of Top Parties - 2016



Polling Station Level Election Results

Number and Name of Polling Stations (PS) (2016)

Number of Polling Stations	Name of Polling Stations	Number of Polling Stations	Name of Polling Stations
1	Dakhin Lumding M.E. School (R.N. 1)	22	Pranab Vidyapeeth M.E. School (R.N. 1)
2	Dakhin Lumding M.E. School (R.N. 2)	23	Pranab Vidyapeeth M.E. School (R.N. 2)
3	Adarsha Sishu Hindi L.P. School (East Part)	24	National L.P. School, Lumding
4	Adarsha Sishu Hindi L.P. School (Middle Part)	25	B.L.B.S.D.V. Hindi High School
5	Adarsha Sishu Hindi L.P. School (West Part)	26	Ramkrishna Vidyapeeth L.P. School
6	Nabarun Vidyalaya (R.N. 1)	27	Ramkrishna Vidyapeeth M.E. School (East)
7	Nabarun Vidyalaya (R.N. 2)	28	Ramkrishna Vidyapeeth M.E. School (West)
8	Bani Vidyamandir L.P. School (East)	29	National H. S. School (East)
9	Bani Vidyamandir L.P. School (West)	30	National H. S. School (Middle Part)
10	Bani Vidyamandir M.E. School (East)	31	National H. S. School (West)
11	Bani Vidyamandir M.E. School (West)	32	B.M.B. L.P. School
12	Lumding Rly. H. S. School (East)	33	B.M.B. M.E. School
13	Lumding Rly. H. S. School (West)	34	B.M.B. High School (East)
14	Lumding Rly. H. S. School (Middle Part)	35	B.M.B. High School (West)
15	Lumding Rly. H. S. School (Girls Part) Middle Part)	36	Lumding Assamese Govt. L.P. School
16	East Lumding High School (East)	37	Lumding Assamese High School
17	East Lumding High School (West)	38	Sri Sri Sankardev Bidyalaya
18	East Lumding L.P. School	39	Longmailoo L.P. School
19	East Lumding High School (Middle Part)	40	Harlongpher L.P. School (East)
20	Pranab Vidyapeeth L.P. School (R.N. 1)	41	Harlongpher L.P. School (West)
21	Pranab Vidyapeeth L.P. School (R.N. 2)	42	Harlongpher M.E. School (East)

Contd....

Polling Station Level Election Results

Polling Station-wise Votes Secured by Overall Top Five Parties in Lumding Assembly in Assembly Election (AE) under Nawgong Parliamentary Constituency in Assam (2016)

Number of Polling Station	Winner - Sibumisra (BJP)	Runner-up - Netra Ranjan Mahanta (INC)	3rd - Swapan Kar (AIUDF)	4th - Ujjal Deb (IND)	5th - Kamrul Islam Barbhuyan (JNCP)	NOTA	Other	Total Votes Secured
36	576	36	148	3	2	4	0	769
37	437	21	104	2	0	4	1	569
38	265	136	17	0	3	4	2	427
39	207	86	38	2	3	14	2	352
40	464	49	384	4	7	3	3	914
41	656	31	183	4	2	2	2	880
42	425	46	137	21	0	5	1	635
43	391	57	204	7	6	3	2	670
44	563	48	200	6	2	4	0	823
45	566	40	224	13	5	4	8	860
46	329	119	329	8	3	2	5	795
47	408	116	223	8	4	10	1	770
48	402	79	186	6	3	2	2	680
49	372	85	157	4	0	4	2	624
50	227	124	181	5	4	7	2	550
51	486	46	186	8	5	11	8	750
52	378	41	89	2	4	3	3	520
53	366	19	82	4	0	2	1	474
54	405	50	89	3	3	7	5	562
55	232	34	219	3	3	2	1	494
56	561	91	229	11	5	8	3	908
57	563	68	155	12	5	11	6	820
58	712	36	71	9	5	6	3	842
59	634	60	137	7	11	9	10	868
60	451	107	142	4	0	7	4	715
61	346	120	428	9	7	10	4	924
62	169	26	46	1	2	4	4	252
63	4	239	376	5	11	9	5	649
64	10	482	473	12	8	3	8	996
65	13	275	285	4	4	5	1	587
66	62	358	336	8	4	6	5	779
67	16	461	307	6	4	8	2	804
68	3	216	443	7	4	6	0	679
69	5	177	520	9	12	3	2	728
70	342	288	105	5	9	8	2	759

Contd....

Polling Station Level Election Results

Winner, Runner-up and 3rd Party Position & Winning Margin According to Polling Stations in Lumding Assembly in Assembly Election (AE) under Nawgong Parliamentary Constituency in Assam (2016)

Polling Station Number	Winner Party	Winner Votes (%)	Runner-up Party	Runner-up Votes (%)	Winning Margin Votes (%)	Third Party	Third Party Votes (%)	Other Votes (%)
71	INC	261 (47.28)	BJP	228 (41.3)	33 (5.98)	AIUDF	53 (9.6)	10 (1.81)
72	BJP	355 (53.46)	INC	247 (37.2)	108 (16.26)	AIUDF	34 (5.12)	28 (4.22)
73	BJP	276 (48.76)	INC	194 (34.28)	82 (14.48)	AIUDF	73 (12.9)	23 (4.06)
74	INC	379 (63.59)	AIUDF	182 (30.54)	197 (33.05)	BJP	18 (3.02)	17 (2.85)
75	INC	578 (71.71)	AIUDF	200 (24.81)	378 (46.9)	BJP	6 (0.74)	22 (2.73)
76	INC	416 (49.41)	AIUDF	376 (44.66)	40 (4.75)	BJP	16 (1.9)	34 (4.04)
77	AIUDF	450 (56.46)	INC	306 (38.39)	144 (18.07)	BJP	18 (2.26)	23 (2.89)
78	INC	377 (50.07)	AIUDF	345 (45.82)	32 (4.25)	BJP	10 (1.33)	21 (2.79)
79	AIUDF	485 (56.73)	INC	324 (37.89)	161 (18.84)	IND (UD)	16 (1.87)	30 (3.51)
80	AIUDF	358 (48.77)	INC	346 (47.14)	12 (1.63)	IND (UD)	10 (1.36)	20 (2.72)
81	AIUDF	364 (61.59)	INC	203 (34.35)	161 (27.24)	BJP	12 (2.03)	12 (2.03)
82	AIUDF	669 (56.89)	INC	456 (38.78)	213 (18.11)	BJP	21 (1.79)	30 (2.55)
83	AIUDF	456 (58.39)	INC	290 (37.13)	166 (21.26)	IND (UD)	15 (1.92)	20 (2.56)
84	INC	286 (52.57)	AIUDF	206 (37.87)	80 (14.7)	BJP	12 (2.21)	40 (7.35)
85	INC	376 (50.07)	AIUDF	341 (45.41)	35 (4.66)	BJP	11 (1.46)	23 (3.06)
86	INC	778 (68.37)	AIUDF	325 (28.56)	453 (39.81)	BJP	17 (1.49)	18 (1.58)
87	INC	574 (65.08)	AIUDF	287 (32.54)	287 (32.54)	JNCP	4 (0.45)	17 (1.93)
88	INC	582 (56.29)	AIUDF	420 (40.62)	162 (15.67)	IND (UD)	10 (0.97)	22 (2.13)
89	BJP	572 (70.36)	AIUDF	129 (15.87)	443 (54.49)	INC	98 (12.05)	14 (1.72)
90	BJP	719 (82.93)	INC	84 (9.69)	635 (73.24)	AIUDF	51 (5.88)	13 (1.5)
91	BJP	450 (71.88)	AIUDF	108 (17.25)	342 (54.63)	INC	50 (7.99)	18 (2.88)
92	BJP	343 (56.79)	AIUDF	214 (35.43)	129 (21.36)	INC	34 (5.63)	13 (2.15)
93	BJP	407 (66.72)	AIUDF	116 (19.02)	291 (47.7)	INC	64 (10.49)	23 (3.77)
94	BJP	456 (69.2)	INC	89 (13.51)	367 (55.69)	AIUDF	89 (13.51)	25 (3.79)
95	BJP	395 (63.71)	AIUDF	113 (18.23)	282 (45.48)	INC	103 (16.61)	9 (1.45)
96	BJP	313 (59.85)	INC	130 (24.86)	183 (34.99)	AIUDF	62 (11.85)	18 (3.44)
97	BJP	366 (53.12)	AIUDF	162 (23.51)	204 (29.61)	INC	137 (19.88)	24 (3.48)
98	BJP	541 (62.26)	AIUDF	211 (24.28)	330 (37.98)	INC	69 (7.94)	48 (5.52)
99	BJP	546 (78.11)	AIUDF	82 (11.73)	464 (66.38)	INC	49 (7.01)	22 (3.15)
100	BJP	454 (82.4)	AIUDF	69 (12.52)	385 (69.88)	INC	18 (3.27)	10 (1.81)
101	BJP	432 (75.92)	AIUDF	101 (17.75)	331 (58.17)	INC	22 (3.87)	14 (2.46)
102	BJP	432 (75.66)	AIUDF	105 (18.39)	327 (57.27)	INC	31 (5.43)	3 (0.53)
103	BJP	413 (55.59)	AIUDF	268 (36.07)	145 (19.52)	INC	46 (6.19)	16 (2.15)
104	BJP	668 (72.06)	AIUDF	188 (20.28)	480 (51.78)	INC	44 (4.75)	27 (2.91)
105	BJP	560 (65.04)	AIUDF	219 (25.44)	341 (39.6)	INC	66 (7.67)	16 (1.86)

Contd....

Socio-Economic Amenities - Rural

Access to Education Facilities

Particulars	Number of Villages (% of Population)				
	Available	Not Available	If Not Available (Distance of Nearest Facility)		
			A	B	C
Govt. Primary School	130 (99)	9 (1)	5 (0)	0 (0)	0 (0)
Private Primary School	53 (51)	86 (49)	1 (0)	0 (0)	0 (0)
Govt. Middle School	52 (48)	87 (52)	42 (17)	19 (10)	1 (0)
Private Middle School	30 (33)	109 (67)	3 (1)	1 (2)	0 (0)
Govt. Secondary School	20 (19)	119 (81)	46 (26)	23 (11)	28 (21)
Private Secondary School	14 (17)	125 (83)	4 (6)	6 (3)	0 (0)
Govt. Senior Secondary School	3 (4)	136 (96)	19 (16)	48 (28)	45 (32)
Private Senior Secondary School	1 (1)	138 (99)	8 (6)	10 (7)	5 (7)
Govt. Arts and Science Degree College	1 (1)	138 (99)	9 (9)	44 (25)	79 (56)
Private Arts and Science Degree College	2 (4)	137 (96)	1 (2)	3 (3)	0 (0)
Govt. Engineering College	0 (0)	139 (100)	0 (0)	0 (0)	139 (100)
Private Engineering College	0 (0)	139 (100)	0 (0)	0 (0)	0 (0)
Govt. Medicine College	0 (0)	139 (100)	0 (0)	0 (0)	139 (100)
Private Medicine College	0 (0)	139 (100)	0 (0)	0 (0)	0 (0)
Govt. Management Institute	0 (0)	139 (100)	0 (0)	0 (0)	139 (100)
Private Management Institute	0 (0)	139 (100)	0 (0)	0 (0)	0 (0)
Govt. Polytechnic	0 (0)	139 (100)	0 (0)	0 (0)	139 (100)
Private Polytechnic	0 (0)	139 (100)	0 (0)	0 (0)	0 (0)
Govt. Vocational Training School/ITI	0 (0)	139 (100)	0 (0)	0 (0)	138 (100)
Private Vocational Training School/ITI	0 (0)	139 (100)	0 (0)	0 (0)	1 (0)
Govt. Non Formal Training Centre	0 (0)	139 (100)	0 (0)	0 (0)	137 (99)
Private Non Formal Training Centre	0 (0)	139 (100)	0 (0)	0 (0)	0 (0)
Govt. School For Disabled	0 (0)	139 (100)	0 (0)	0 (0)	139 (100)
Private School For Disabled	0 (0)	139 (100)	0 (0)	0 (0)	0 (0)
Government Others	13 (10)	126 (90)	1 (1)	0 (0)	3 (3)
Private Others	5 (7)	134 (93)	0 (0)	0 (0)	0 (0)

Note : Distance A : Less than 5 km; B : Between 5-10 km; C : 10+ km.; Source : Data Analysis is based on 2011 Census.

DISCLAIMER

The Terms of Use and Disclaimer of Datanet India Private Limited (hereinafter referred to as "Datanet") for use of this analysis report of **Lumding Assembly Constituency (Lumding Vidhan Sabha)** :-

1. **Assembly Factbook™** is a Registered Trade Mark owned by Datanet.
2. All the maps are sketched and graphical representation only and have not been drawn to the scale and also not to represent the actual geographical area or boundary of the unit.
3. The data for the aforesaid analysis is based on authentic sources and has been culled from the various publications of Census, CSO and NSSO for district and block level data, various central and state government departments, Central & State Elections Commissions and the concerned Returning Officers' releases, Electoral Rolls, Election results and allied publications, internal assessment, surveys, estimates and analysis. Therefore, certain adjustment of data at micro level may have been done to arrive closer to the macro data.
4. Data have been provided on an "As Is" and "As AVAILABLE" basis
5. The colours shown in the maps or diagram and charts of a particular party, alliance or AC are indicative and do not represent them.
6. This publication which includes maps, sheets, graphs and data would be the property under copyright of Datanet only. The user may use these for its internal study, analysis and research purposes. It's public display, re-selling or any commercial uses by the user are not allowed.
7. Datanet has taken due care and caution in compilation and processing of data and allied information, but does not guarantee the accuracy, adequacy or completeness of any information/analysis and will be not responsible for any errors or omissions or for the results obtained from the use of such information/analysis.
8. All the contents for the publication have been culled from various authentic sources and Datanet reasonably believes such sources to be reliable, but does not make any representations, express or implied as to the accuracy or fitness of use of such information. The information or contents of the information/analysis do not constitute advice and should not be relied upon in making (or refraining from making) any decision. Any reliance placed upon the information provided by Datanet is the sole responsibility and strictly at the user's risk.
9. In no event will Datanet be liable for any damages (including, without limitation, damages for loss of business projects, or loss of profits) arising in contract, tort or otherwise from the use of or inability to use any of its contents, or from any action taken (or refrained from being taken) as a result of using the analysis or any of its contents. Datanet its directors, owners, editors, officials, employees, distributor and agents or any associate will not be liable for any errors in the information contained or any consequences arising from the use of the contents of the provided information/analysis.
10. If any provision of these terms and conditions is held invalid or illegal or unenforceable for any reason by any court of competent jurisdiction, such provision shall be severed and the remainder of provisions of the terms and conditions shall continue in full force and effect as if the Term of Use had been executed with the invalid, illegal or unenforceable provision eliminated.
11. If there are any discrepancies in the information provided, please bring it to attention of Datanet for suitable rectification measures.

**Buy Online This Complete Book At
Indiastat Publication Book Store**

www.indiastatpublications.com

or go directly at

**[http://www.indiastatpublications.com/
Assembly_factbook/Assam/Nowgong/ Lumding](http://www.indiastatpublications.com/Assembly_factbook/Assam/Nowgong/Lumding)**



 **indiastat**elections

ISBN : 978-93-5313-398-6

