



Assam

Assembly Factbook™

Raha Assembly Constituency



Key Electoral Data of Raha
Assembly Constituency (Vidhan Sabha)

Assam

Assembly Factbook™

Raha Assembly Constituency



Raha Vidhan Sabha

Editor & Director

Dr. R.K. Thukral

Research Editor

Dr. Shafeeq Rahman

Compiled, Researched and Published by Datanet India Pvt. Ltd.

D-100, 1st Floor,

Okhla Industrial Area, Phase-I,
New Delhi- 110020.

Ph.: 91-11- 43580781-84

Email : support@indiastatpublications.com

Website : www.indiastatelections.com

Online Book Store :

www.indiastatpublications.com

Report No. : AFB/AS-082-0125

ISBN : 978-93-5313-417-4

First Edition : January, 2018

Eighth Updated Edition : January, 2025

Price : Rs. 11500/-

US\$ 310

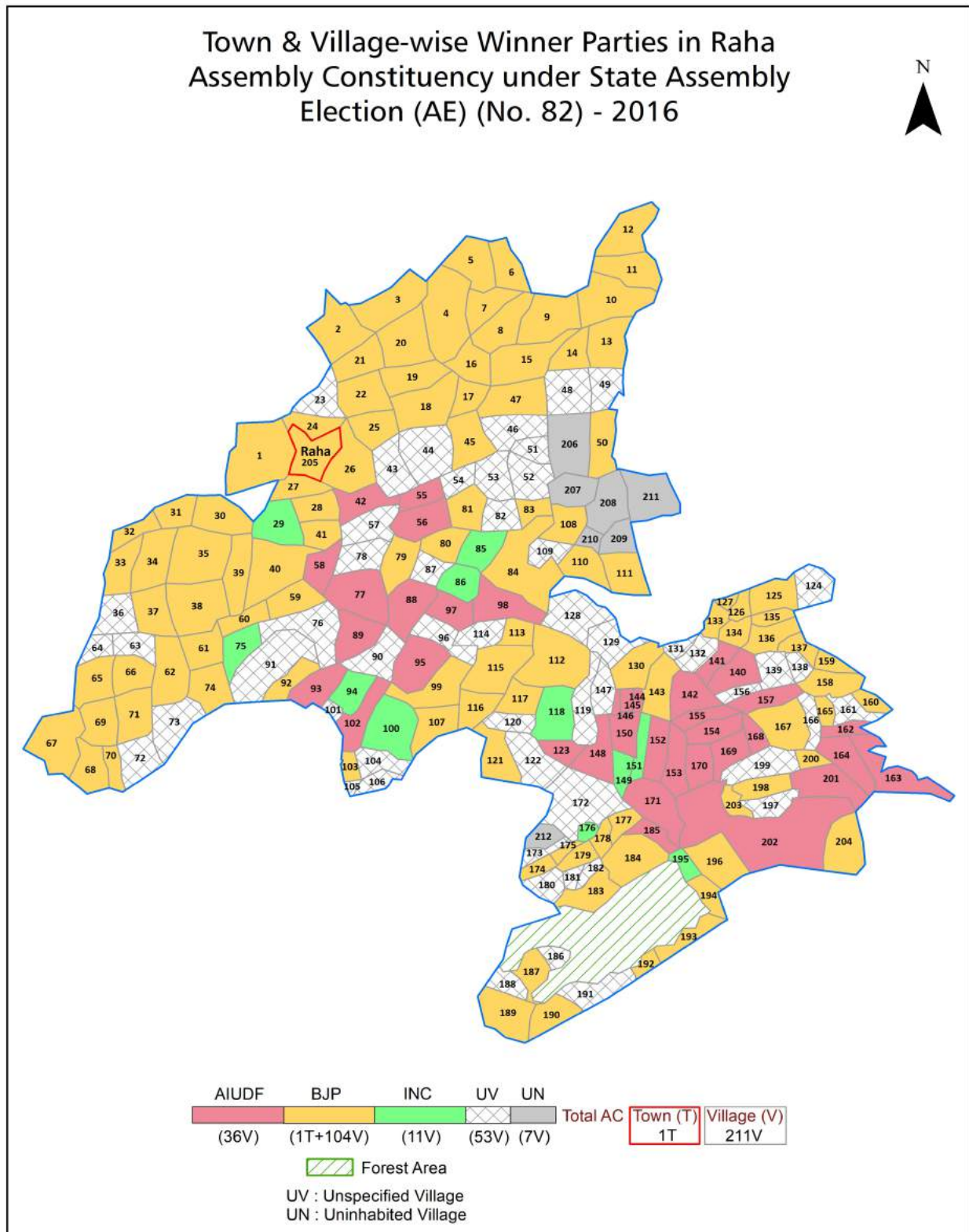
© Datanet India Pvt. Ltd.

All rights reserved. No part of this book may be reproduced, stored in a retrieval system or transmitted in any form or by any means, mechanical photocopying, photographing, scanning, recording or otherwise without the prior written permission of the publisher. Please refer to Disclaimer at page no. 186 for the use of this publication.

Printed in India

No.	Particulars	Page No.
	Introduction	
1	Assembly Constituency -(Vidhan Sabha) at a Glance Features of Assembly as per Delimitation Commission of India (2008)	1-2
	Location and Political Maps	
2	Location Map Boundaries of Assembly Constituency -(Vidhan Sabha in District Boundaries of Assembly Constituency under Parliamentary Constituency -(Lok Sabha) Town & Village-wise Winner Parties- 2024, 2021, 2019, 2016, 2014, 2011 and 2009	3-10
	Administrative Setup (2011)	
3	District Sub-district Towns Villages Inhabited Villages Uninhabited Villages Village Panchayat Intermediate Panchayat	11-22
	Demographics (2011)	
4	Population Households Rural/Urban Population Towns and Villages by Population Size Sex Ratio (Total & 0-6 Years) Religious Population Social Population Literacy Rate	23-24
	Electoral Features	
5	Important Dates of Last Elections Held Electors by Gender Service Electors Voters Voters Turnout Polling Stations & Average Number of Electors per Polling Station Electors by Age Group Present Elected Representatives	25-30
	Historical Summary Election Results	
6	Vote Share of Major Parties Winning Margin (Number & Percentage Polarity of Parties Summary Result of Assembly Segment of Parliamentary Elections 2024, 2019, 2014, 2009, 2004 and 1999 Summary Result of Assembly Elections 2021, 2016, 2011, 2006, 2001, 1996, 1991, 1985, 1983, 1978, 1972, 1967 and 1962	31-52
	Polling Station Level Election Results	
7	Name and Number of Polling Station 2024, 2021, 2019, 2016, 2014, 2011 and 2009 Polling Station-wise Electors, Voters & Voters Turnout 2024, 2021, 2019, 2016, 2014, 2011 and 2009 Polling Station wise Elections Results 2024, 2021, 2019, 2016, 2014, 2011 and 2009	53-165
	Share of Assembly Constituency	
8	Share of Assembly Constituency -(Vidhan Sabha) in State, District and Parliamentary Constituency -(Lok Sabha)	166
	Socio-Economic Amenities (2011)	
9	Access to Administrative Units Agricultural, Manufacturing and Industrial Commodities Demographic Indicators Education Health & Manpower Drinking Water Supply Sanitation Entertainment and Recreations Infrastructure Power Food Allocation Distribution and Marketing of Agriculture Commodities Infrastructure Transport and Road Infrastructure Communication Banking and Financial Services Land Use Irrigation Source	168-182
10	Abbreviation & Sources	184
11	Disclaimer	186

Location & Political Map



Administrative Setup

List of Village Panchayat & Intermediate Panchayat (Block) Name - 2011

Village Name	Village Panchayat Name	Intermediate Panchayat Name
Alitangani	Madhapara	Kathiatoli
Amdubi	Borpathar	Kathiatoli
Amdubi (Borbil)	Borpathar	Kathiatoli
Amsoi	Amsoi	Raha
Amtola	Amtola	Raha
Baga Gorai Mari	Debnarikali	Kathiatoli
Bagalajan	Bagalagan	Raha
Bagari Guri	Chahari Panchayat	Raha
Bahaka Bari	-	Kapili (Part)
Bajbatamari	Amtola	Raha
Bakula Guri	Bakulaguri	Kathiatoli
Bali Chara Dalani	Hatbar	Raha
Balichara Mikir Gaon	Amsoi	Raha
Balijuri	Kamargaon	Raha
Balikuchi Gaon	Amsoi	Raha
Balikuchi Grant	Amsoi	Raha
Balipara	Manipur Top	Kapili (Part)
Balisara	Gerjaipam	Kathiatoli
Bamunijan	-	Raha
Bar Pukhuri N.C.	Madhupur	Kathiatoli
Barpani Bagan	Jurirpar	Kathiatoli
Barunguri	Kamargaon	Raha
Basundhari Than	Haatbar	Raha
Bhatikuri	Ghahi	Raha
Bhumuraguri (Bumuraguri)	Dakhin Gagial	Raha
Biringaati (Bringati)	Gerjaipam	Kathiatoli
Borua Bali	Bagalajan	Raha
Bundura	Debnarikali	Kathiatoli
Bundura Ati	Kamargaon	Raha

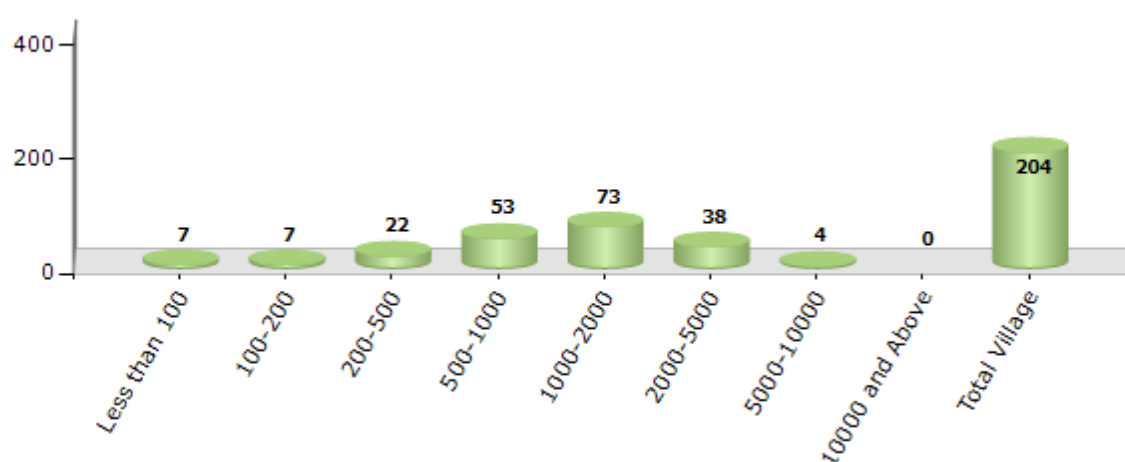
Contd....

Demographics

Number of Villages by Population Size - 2011

Less than 100	100-200	200-500	500-1000	1000-2000	2000-5000	5000-10000	10000 and Above	Total Village
7	7	22	53	73	38	4	0	204

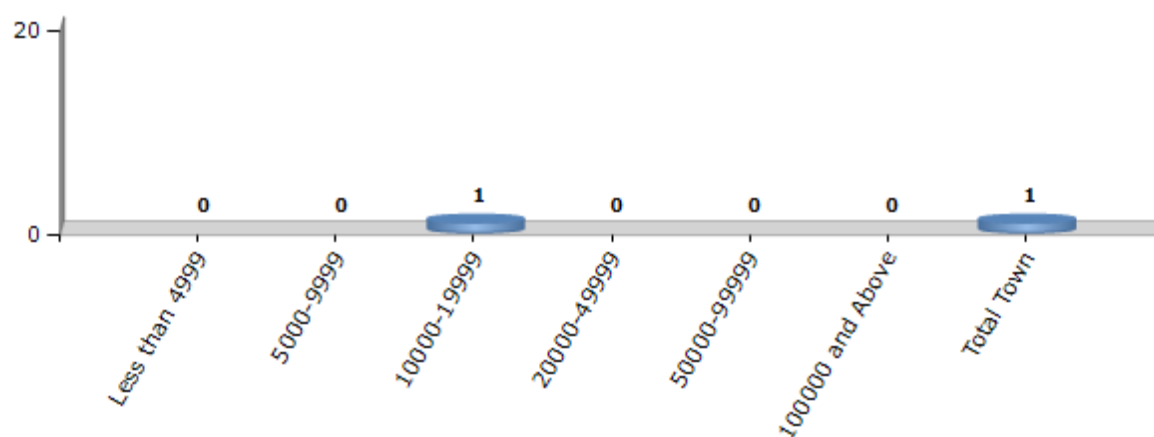
Number of Villages by Population Size - 2011



Number of Towns by Population Size - 2011

Less than 4999	5000-9999	10000-19999	20000-49999	50000-99999	100000 and Above	Total Town
0	0	1	0	0	0	1

Number of Towns by Population Size - 2011

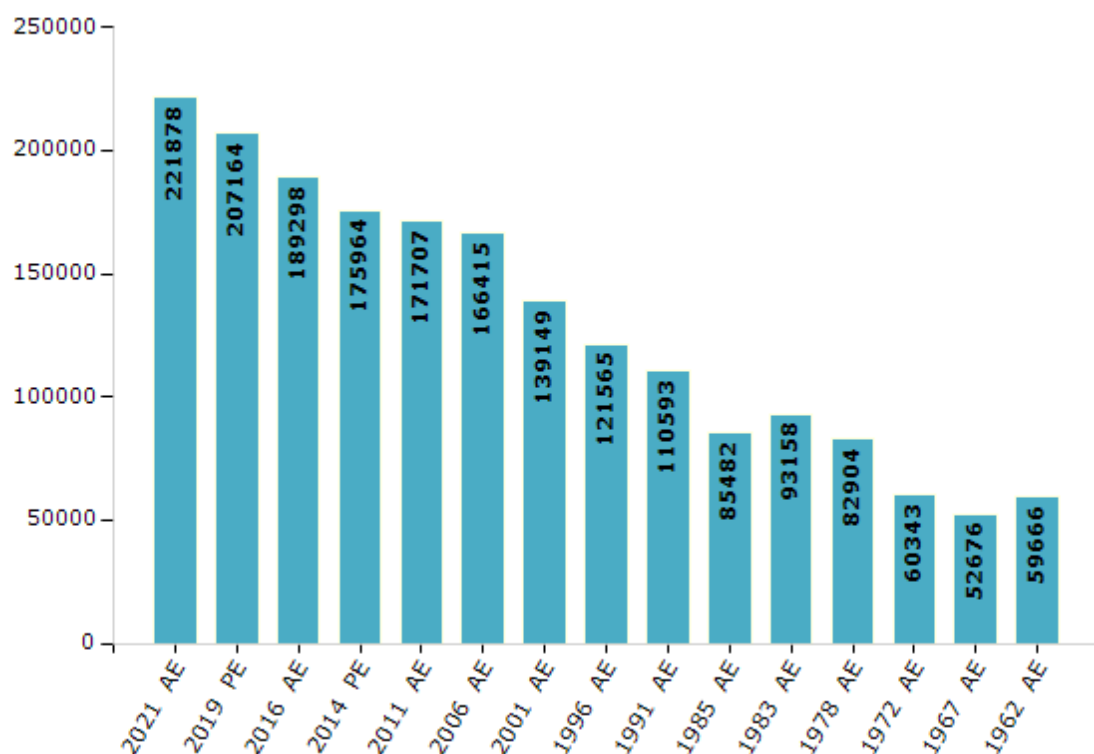


Electoral Features

Electors by Male & Female

Year	Male	Female	Others	Total	Year	Male	Female	Others	Total
2021 AE	113467	108407	4	221878	1996 AE	64126	57439	-	121565
2019 PE	106659	100501	4	207164	1991 AE	66487	44106	-	110593
2016 AE	98522	90776	0	189298	1985 AE	47054	38428	-	85482
2014 PE	91208	84756	0	175964	1983 AE	49740	43418	-	93158
2011 AE	87547	84160	0	171707	1978 AE	44113	38791	-	82904
2009 PE	-	-	-	-	1972 AE	31803	28540	-	60343
2006 AE	84810	81605	-	166415	1967 AE	-	-	-	52676
2004 PE	-	-	-	-	1962 AE	-	-	-	59666
2001 AE	71584	67565	-	139149	1957 AE	-	-	-	-
1999 PE	-	-	-	-	1952 AE	-	-	-	-

Number of Electors



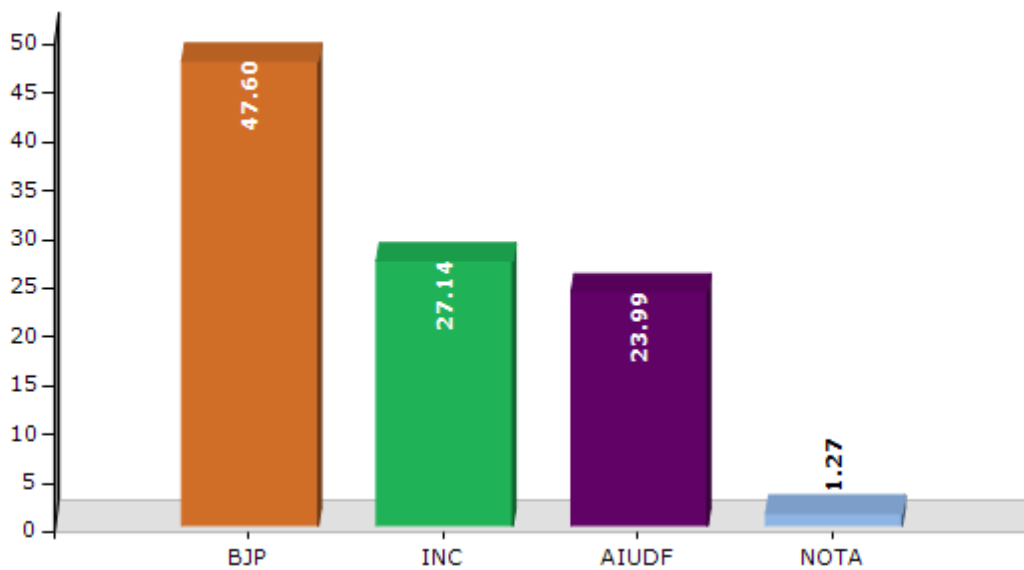
Note : AE : Assembly Election, PE : Assembly Segment of Parliamentary Election

Historical Summary Election Results

Summary Result of Assembly Election - 2016

Candidate Name	Party	Votes	Votes %
Dimbeswar Das	BJP	76941	47.6
Sashi Kanta Das	INC	43867	27.14
Guneswar Das	AIUDF	38767	23.99
	NOTA	2052	1.27

Votes Percentage of Top Parties - 2016



Polling Station Level Election Results

Number and Name of Polling Stations (PS) (2016)

Number of Polling Stations	Name of Polling Stations	Number of Polling Stations	Name of Polling Stations
1	Bagariguri P.N. Tamuli High School (West Pt.)	22	Amsoi High School (East Pt.)
2	Bagariguri P.N. Tamuli High School (East Pt.)	23	Amsoi High School (North Pt.)
3	Kamgaon L.P. School	24	Amsoi High School (West Pt.)
4	Chaubori L.P. School	25	Amsoi L.P. School
5	Laofulabori L.P. School	26	Beltala L.P. School (East Pt.)
6	Jongal Blahugar High School	27	Beltala L.P. School (West Pt.)
7	Dighaliati L.P. School (East Pt.)	28	Dhowa Dalani J.B. School (East Pt.)
8	Dighaliati L.P. School (West Pt.)	29	Dhowa Dalani J.B. School (West Pt.)
9	Garmari L.P. School	30	Bura Raja J.B. School (East Pt.)
10	Chaparmukh Town L.P. School (East Pt.)	31	Bura Raja J.B. School (West Pt.)
11	Chaparmukh Town L.P. School (West Pt.)	32	Balikuchi L.P. School
12	Chaparmukh Lower Primary School	33	Hatbor L.P. School (East Pt.)
13	Kachuah L.P. School (East Pt.)	34	Hatbor L.P. School (West Pt.)
14	Kachuah L.P. School (West Pt.)	35	Gandhibari M.E. School
15	Bamunijan High School	36	Gandhibari M.V. School
16	Khalihamari L.P. School (East Pt.)	37	Ramjang Ati Nimna Prathamik Vidyalaya
17	Khalihamari L.P. School (West Pt.)	38	Tupakuchi J.B. L.P. School (East Pt.)
18	Gaspara M.V. School (East Pt.)	39	Tupakuchi J.B. L.P. School (West Pt.)
19	Gaspara M.V. School (West Pt.)	40	Gopinath Bordoloi High School (East Pt.)
20	Dalimbari L.P. School (West Pt.)	41	Rahagaon Balipara Prathamik Vidyalaya
21	Dalimbari L.P. School (East Pt.)	42	Gopinath Bordoloi High School (West Pt.)

Contd....

Polling Station Level Election Results

Polling Station-wise Votes Secured by Overall Top Five Parties in Raha Assembly in Assembly Election (AE) under Nawgong Parliamentary Constituency in Assam (2016)

Number of Polling Station	Winner - Dimbeswar Das (BJP)	Runner-up - Sashi Kanta Das (INC)	3rd - Guneswar Das (AIUDF)	4th - ()	5th - ()	NOTA	Other	Total Votes Secured
36	351	24	8			7	0	390
37	370	74	25			6	0	475
38	629	137	23			12	0	801
39	561	68	21			3	0	653
40	546	69	29			9	0	653
41	418	86	45			8	0	557
42	535	42	167			5	0	749
43	623	126	39			10	0	798
44	543	179	29			6	0	757
45	442	126	44			6	0	618
46	425	92	42			4	0	563
47	425	125	23			6	0	579
48	362	81	23			2	0	468
49	570	158	13			12	0	753
50	398	166	56			5	0	625
51	424	114	32			4	0	574
52	477	63	53			8	0	601
53	466	57	17			4	0	544
54	581	110	58			14	0	763
55	609	128	17			4	0	758
56	290	37	10			2	0	339
57	572	75	41			7	0	695
58	408	79	35			8	0	530
59	277	43	25			2	0	347
60	450	204	17			1	0	672
61	511	79	18			3	0	611
62	443	134	21			7	0	605
63	788	171	18			2	0	979
64	600	150	35			6	0	791
65	728	219	51			8	0	1006
66	701	208	24			10	0	943
67	649	280	41			15	0	985
68	559	76	27			7	0	669
69	333	92	38			0	0	463
70	447	85	50			4	0	586

Contd....

Polling Station Level Election Results

Winner, Runner-up and 3rd Party Position & Winning Margin According to Polling Stations in Raha Assembly in Assembly Election (AE) under Nawgong Parliamentary Constituency in Assam (2016)

Polling Station Number	Winner Party	Winner Votes (%)	Runner-up Party	Runner-up Votes (%)	Winning Margin Votes (%)	Third Party	Third Party Votes (%)	Other Votes (%)
71	BJP	544 (86.76)	INC	66 (10.53)	478 (76.23)	AIUDF	16 (2.55)	1 (0.16)
72	BJP	442 (82.93)	INC	81 (15.2)	361 (67.73)	AIUDF	6 (1.13)	4 (0.75)
73	BJP	530 (49.63)	INC	489 (45.79)	41 (3.84)	AIUDF	39 (3.65)	10 (0.94)
74	BJP	228 (82.91)	INC	40 (14.55)	188 (68.36)	AIUDF	3 (1.09)	4 (1.45)
75	BJP	440 (75.47)	INC	105 (18.01)	335 (57.46)	AIUDF	29 (4.97)	9 (1.54)
76	BJP	492 (82.27)	INC	91 (15.22)	401 (67.05)	AIUDF	7 (1.17)	8 (1.34)
77	BJP	422 (82.75)	AIUDF	52 (10.2)	370 (72.55)	INC	35 (6.86)	1 (0.2)
78	BJP	465 (85.01)	INC	56 (10.24)	409 (74.77)	AIUDF	21 (3.84)	5 (0.91)
79	BJP	734 (87.38)	INC	75 (8.93)	659 (78.45)	AIUDF	21 (2.5)	10 (1.19)
80	BJP	700 (83.04)	INC	107 (12.69)	593 (70.35)	AIUDF	28 (3.32)	8 (0.95)
81	BJP	376 (77.21)	INC	96 (19.71)	280 (57.5)	AIUDF	12 (2.46)	3 (0.62)
82	BJP	499 (75.04)	INC	110 (16.54)	389 (58.5)	AIUDF	47 (7.07)	9 (1.35)
83	AIUDF	342 (55.79)	INC	170 (27.73)	172 (28.06)	BJP	97 (15.82)	4 (0.65)
84	AIUDF	462 (71.74)	INC	115 (17.86)	347 (53.88)	BJP	56 (8.7)	11 (1.71)
85	AIUDF	773 (66.87)	INC	319 (27.6)	454 (39.27)	BJP	45 (3.89)	19 (1.64)
86	AIUDF	745 (62.55)	INC	372 (31.23)	373 (31.32)	BJP	63 (5.29)	11 (0.92)
87	BJP	386 (40.08)	INC	375 (38.94)	11 (1.14)	AIUDF	185 (19.21)	17 (1.77)
88	BJP	376 (61.24)	INC	169 (27.52)	207 (33.72)	AIUDF	66 (10.75)	3 (0.49)
89	AIUDF	430 (57.8)	INC	272 (36.56)	158 (21.24)	BJP	27 (3.63)	15 (2.02)
90	INC	355 (53.06)	AIUDF	299 (44.69)	56 (8.37)	BJP	11 (1.64)	4 (0.6)
91	AIUDF	538 (45.4)	INC	330 (27.85)	208 (17.55)	BJP	294 (24.81)	23 (1.94)
92	AIUDF	668 (78.31)	INC	159 (18.64)	509 (59.67)	BJP	18 (2.11)	8 (0.94)
93	AIUDF	340 (59.23)	INC	216 (37.63)	124 (21.6)	BJP	10 (1.74)	8 (1.39)
94	BJP	862 (82.88)	INC	161 (15.48)	701 (67.4)	AIUDF	10 (0.96)	7 (0.67)
95	INC	487 (45.34)	BJP	447 (41.62)	40 (3.72)	AIUDF	121 (11.27)	19 (1.77)
96	BJP	755 (77.44)	INC	200 (20.51)	555 (56.93)	AIUDF	5 (0.51)	15 (1.54)
97	AIUDF	546 (56.88)	INC	391 (40.73)	155 (16.15)	BJP	18 (1.88)	5 (0.52)
98	INC	329 (55.39)	AIUDF	183 (30.81)	146 (24.58)	BJP	76 (12.79)	6 (1.01)
99	INC	434 (48.44)	AIUDF	418 (46.65)	16 (1.79)	BJP	26 (2.9)	18 (2.01)
100	INC	349 (47.81)	AIUDF	340 (46.58)	9 (1.23)	BJP	32 (4.38)	9 (1.23)
101	BJP	963 (83.59)	INC	152 (13.19)	811 (70.4)	AIUDF	27 (2.34)	10 (0.87)
102	BJP	519 (64.55)	INC	258 (32.09)	261 (32.46)	AIUDF	18 (2.24)	9 (1.12)
103	BJP	407 (70.66)	INC	146 (25.35)	261 (45.31)	AIUDF	11 (1.91)	12 (2.08)
104	BJP	544 (76.84)	INC	151 (21.33)	393 (55.51)	AIUDF	9 (1.27)	4 (0.56)
105	INC	491 (60.77)	AIUDF	283 (35.02)	208 (25.75)	BJP	10 (1.24)	24 (2.97)

Contd....

Socio-Economic Amenities - Rural

Access to Education Facilities

Particulars	Number of Villages (% of Population)				
	Available	Not Available	If Not Available (Distance of Nearest Facility)		
			A	B	C
Govt. Primary School	187 (99)	17 (1)	9 (0)	0 (0)	0 (0)
Private Primary School	51 (28)	153 (72)	1 (0)	0 (0)	0 (0)
Govt. Middle School	84 (53)	120 (47)	74 (24)	23 (11)	1 (0)
Private Middle School	24 (17)	180 (83)	2 (1)	2 (0)	0 (0)
Govt. Secondary School	36 (25)	168 (75)	95 (41)	48 (18)	8 (7)
Private Secondary School	15 (10)	189 (90)	3 (2)	1 (0)	0 (0)
Govt. Senior Secondary School	5 (3)	199 (97)	46 (24)	81 (36)	71 (36)
Private Senior Secondary School	0 (0)	204 (100)	1 (0)	0 (0)	0 (0)
Govt. Arts and Science Degree College	1 (0)	203 (100)	6 (3)	37 (15)	158 (81)
Private Arts and Science Degree College	0 (0)	204 (100)	0 (0)	2 (1)	0 (0)
Govt. Engineering College	0 (0)	204 (100)	0 (0)	1 (0)	203 (100)
Private Engineering College	0 (0)	204 (100)	0 (0)	0 (0)	0 (0)
Govt. Medicine College	0 (0)	204 (100)	0 (0)	0 (0)	204 (100)
Private Medicine College	0 (0)	204 (100)	0 (0)	0 (0)	0 (0)
Govt. Management Institute	0 (0)	204 (100)	1 (1)	0 (0)	187 (86)
Private Management Institute	0 (0)	204 (100)	0 (0)	0 (0)	14 (11)
Govt. Polytechnic	0 (0)	204 (100)	0 (0)	0 (0)	189 (93)
Private Polytechnic	0 (0)	204 (100)	0 (0)	0 (0)	1 (0)
Govt. Vocational Training School/ITI	0 (0)	204 (100)	0 (0)	0 (0)	185 (91)
Private Vocational Training School/ITI	0 (0)	204 (100)	0 (0)	0 (0)	3 (1)
Govt. Non Formal Training Centre	0 (0)	204 (100)	0 (0)	1 (1)	162 (77)
Private Non Formal Training Centre	0 (0)	204 (100)	0 (0)	0 (0)	1 (0)
Govt. School For Disabled	0 (0)	204 (100)	5 (1)	3 (2)	132 (64)
Private School For Disabled	0 (0)	204 (100)	0 (0)	0 (0)	1 (0)
Government Others	0 (0)	204 (100)	1 (0)	0 (0)	1 (2)
Private Others	0 (0)	204 (100)	12 (6)	22 (10)	9 (5)

Note : Distance A : Less than 5 km; B : Between 5-10 km; C : 10+ km.; Source : Data Analysis is based on 2011 Census.

DISCLAIMER

The Terms of Use and Disclaimer of Datanet India Private Limited (hereinafter referred to as "Datanet") for use of this analysis report of **Raha Assembly Constituency (Raha Vidhan Sabha)** :-

1. **Assembly Factbook™** is a Registered Trade Mark owned by Datanet.
2. All the maps are sketched and graphical representation only and have not been drawn to the scale and also not to represent the actual geographical area or boundary of the unit.
3. The data for the aforesaid analysis is based on authentic sources and has been culled from the various publications of Census, CSO and NSSO for district and block level data, various central and state government departments, Central & State Elections Commissions and the concerned Returning Officers' releases, Electoral Rolls, Election results and allied publications, internal assessment, surveys, estimates and analysis. Therefore, certain adjustment of data at micro level may have been done to arrive closer to the macro data.
4. Data have been provided on an "As Is" and "As AVAILABLE" basis
5. The colours shown in the maps or diagram and charts of a particular party, alliance or AC are indicative and do not represent them.
6. This publication which includes maps, sheets, graphs and data would be the property under copyright of Datanet only. The user may use these for its internal study, analysis and research purposes. It's public display, re-selling or any commercial uses by the user are not allowed.
7. Datanet has taken due care and caution in compilation and processing of data and allied information, but does not guarantee the accuracy, adequacy or completeness of any information/analysis and will be not responsible for any errors or omissions or for the results obtained from the use of such information/analysis.
8. All the contents for the publication have been culled from various authentic sources and Datanet reasonably believes such sources to be reliable, but does not make any representations, express or implied as to the accuracy or fitness of use of such information. The information or contents of the information/analysis do not constitute advice and should not be relied upon in making (or refraining from making) any decision. Any reliance placed upon the information provided by Datanet is the sole responsibility and strictly at the user's risk.
9. In no event will Datanet be liable for any damages (including, without limitation, damages for loss of business projects, or loss of profits) arising in contract, tort or otherwise from the use of or inability to use any of its contents, or from any action taken (or refrained from being taken) as a result of using the analysis or any of its contents. Datanet its directors, owners, editors, officials, employees, distributor and agents or any associate will not be liable for any errors in the information contained or any consequences arising from the use of the contents of the provided information/analysis.
10. If any provision of these terms and conditions is held invalid or illegal or unenforceable for any reason by any court of competent jurisdiction, such provision shall be severed and the remainder of provisions of the terms and conditions shall continue in full force and effect as if the Term of Use had been executed with the invalid, illegal or unenforceable provision eliminated.
11. If there are any discrepancies in the information provided, please bring it to attention of Datanet for suitable rectification measures.

Buy Online This Complete Book At
Indiastat Publication Book Store

www.indiastatpublications.com


or go directly at

[http://www.indiastatpublications.com/
Assembly_factbook/Assam/Nawgong/ Raha](http://www.indiastatpublications.com/Assembly_factbook/Assam/Nawgong/Raha)



 **indiastat**elections

ISBN : 978-93-5313-417-4



9 789353 134174