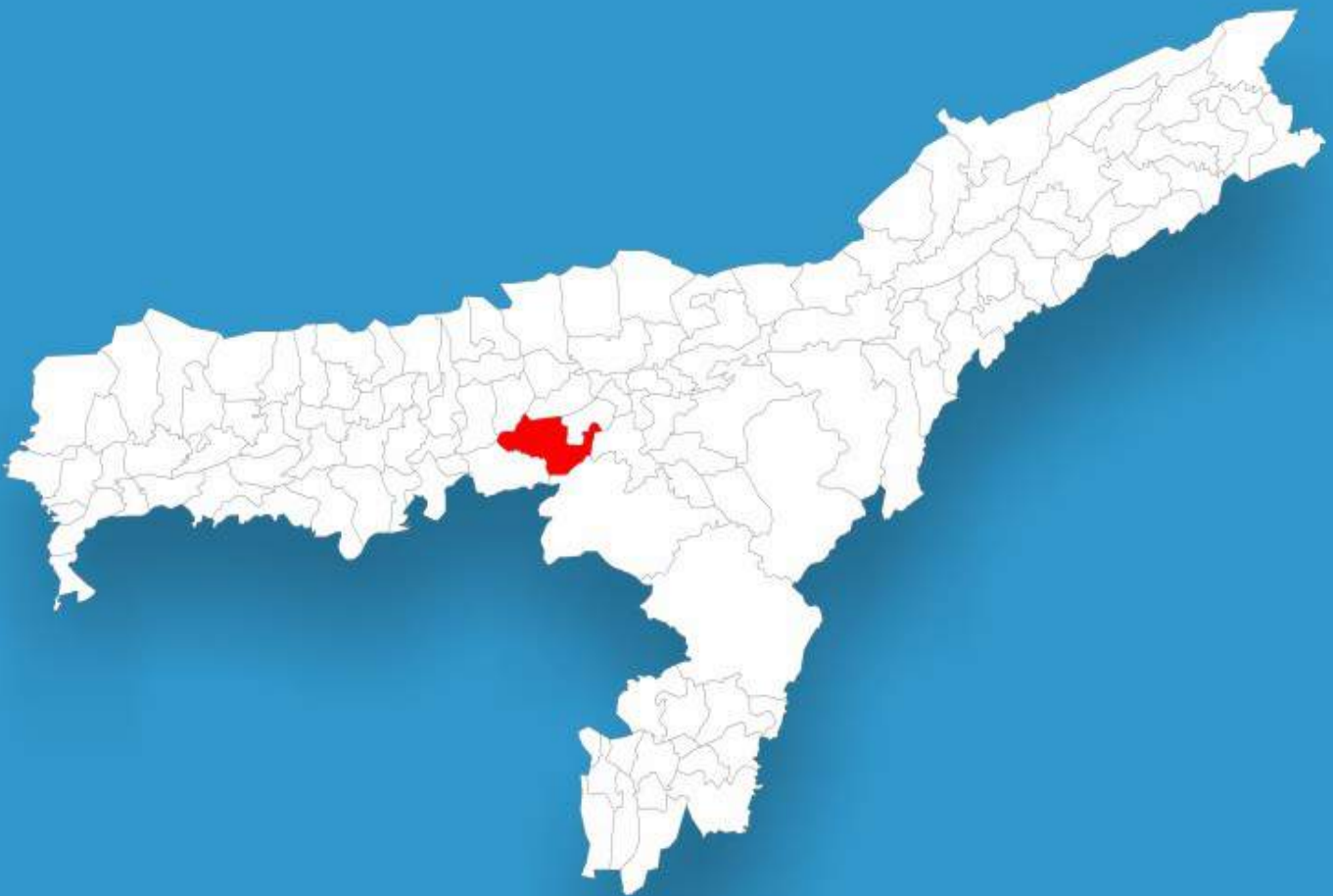




Assam

Assembly Factbook™

Jagiroad Assembly Constituency



Key Electoral Data of Jagiroad
Assembly Constituency (Vidhan Sabha)

Assam

Assembly Factbook™

Jagiroad Assembly Constituency



Jagiroad Vidhan Sabha

Editor & Director

Dr. R.K. Thukral

Research Editor

Dr. Shafeeq Rahman

Compiled, Researched and Published by Datanet India Pvt. Ltd.

D-100, 1st Floor,

Okhla Industrial Area, Phase-I,
New Delhi- 110020.

Ph.: 91-11- 43580781-84

Email : support@indiastatpublications.com

Website : www.indiastatelections.com

Online Book Store :

www.indiastatpublications.com

Report No. : AFB/AS-079-0123

ISBN : 978-93-5313-377-1

First Edition : January, 2018

Sixth Updated Edition : January, 2023

Price : Rs. 11500/-

US\$ 310

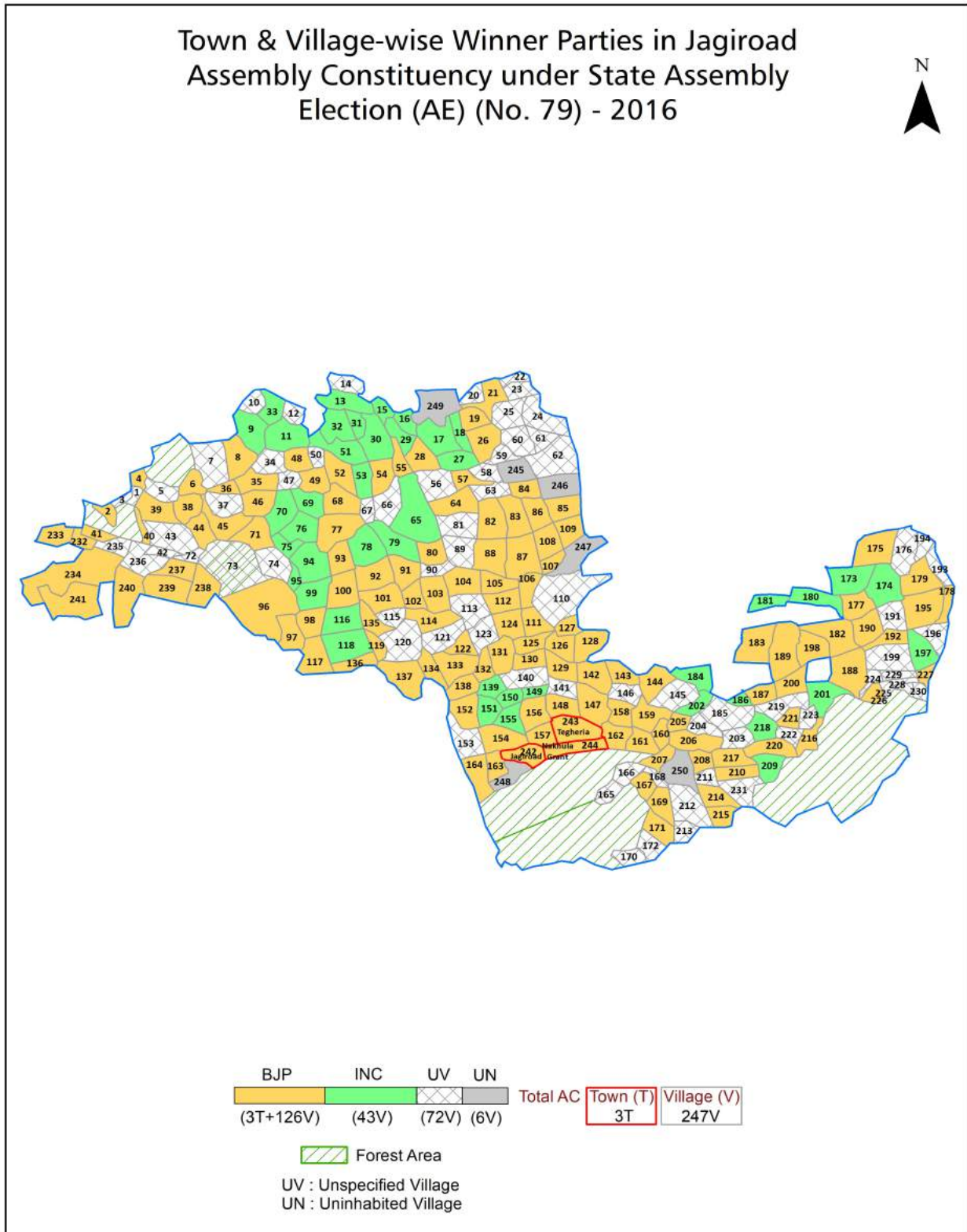
© Datanet India Pvt. Ltd.

All rights reserved. No part of this book may be reproduced, stored in a retrieval system or transmitted in any form or by any means, mechanical photocopying, photographing, scanning, recording or otherwise without the prior written permission of the publisher. Please refer to Disclaimer at page no. 197 for the use of this publication.

Printed in India

No.	Particulars	Page No.
	Introduction	
1	Assembly Constituency -(Vidhan Sabha) at a Glance Features of Assembly as per Delimitation Commission of India (2008)	1-2
	Location and Political Maps	
2	Location Map Boundaries of Assembly Constituency -(Vidhan Sabha) in District Boundaries of Assembly Constituency under Parliamentary Constituency -(Lok Sabha) Town & Village-wise Winner Parties- 2021, 2019, 2016, 2014, 2011 and 2009	3-9
	Administrative Setup (2011)	
3	District Sub-district Towns Villages Inhabited Villages Uninhabited Villages Village Panchayat Intermediate Panchayat	11-23
	Demographics (2011)	
4	Population Households Rural/Urban Population Towns and Villages by Population Size Sex Ratio (Total & 0-6 Years) Religious Population Social Population Literacy Rate	24-25
	Electoral Features	
5	Important Dates of Last Elections Held Electors by Gender Service Electors Voters Voters Turnout Polling Stations & Average Number of Electors per Polling Station Electors by Age Group Present Elected Representatives	26-31
	Historical Summary Election Results	
6	Vote Share of Major Parties Winning Margin (Number & Percentage) Polarity of Parties Summary Result of Assembly Segment of Parliamentary Elections 2019, 2014, 2009, 2004 and 1999 Summary Result of Assembly Elections 2021, 2016, 2011, 2006, 2001, 1996, 1991, 1985, 1983 and 1978	32-50
	Polling Station Level Election Results	
7	Name and Number of Polling Station 2021, 2019, 2016, 2014, 2011 and 2009 Polling Station-wise Electors, Voters & Voters Turnout 2021, 2019, 2016, 2014, 2011 and 2009 Polling Station wise Elections Results 2021, 2019, 2016, 2014, 2011 and 2009	51-176
	Share of Assembly Constituency	
8	Share of Assembly Constituency -(Vidhan Sabha) in State, District and Parliamentary Constituency -(Lok Sabha)	177
	Socio-Economic Amenities (2011)	
9	Access to Administrative Units Agricultural, Manufacturing and Industrial Commodities Demographic Indicators Education Health & Manpower Drinking Water Supply Sanitation Entertainment and Recreations Infrastructure Power Food Allocation Distribution and Marketing of Agriculture Commodities Infrastructure Transport and Road Infrastructure Communication Banking and Financial Services Land Use Irrigation Source	179-193
10	Abbreviation & Sources	195
11	Disclaimer	197

Location & Political Map



Administrative Setup

List of Village Panchayat & Intermediate Panchayat (Block) Name - 2011

Village Name	Village Panchayat Name	Intermediate Panchayat Name
1 No. Burgaon	Burgaon	Mayang
1 No. Murkata	Mayong	Mayang
1.No. Bangalbori	Dongabori	Mayang
1.No. Dungabori	Dungabari No 1	Mayang
1.No. Gagalmari	Garalmari	Mayang
2 No.Dhamkhunda	Pacchim Mayangi	Chandrapur
2.No. Bangalbori	Dungabari	Mayang
2.No. Borjari	Baha Barjari	Mayang
2.No. Burgaon	Burgaon	Mayang
2.No. Dungabori	Dungabori No 1	Mayang
2.No. Gagalmari	Gagalmari	Mayang
2.No. Murkata	Mayong	Mayang
Ahatguri	Ahatguri	Mayang
Ahatguri Pam	Ahatguri	Mayang
Alisinga	Silchang	Mayang
Amguri	Nellie	Mayang
Amzari	Dakhin Dhramtul	Mayang
Ashighar	Bhurgaon	Mayang
Baghjap	Baghjap Gaon	Mayang
Bahakabari	Ghagua	Mayang
Bahakajari	Gagalmari	Mayang
Balimukh P.G.R.	Burgaon	Mayang
Baltala	Dakhin Dhramtul	Mayang
Bamungaon	Gova	Mayang
Bamunjari	Gagalmari Ashighar	Mayang
Bangaldhara	Uttar Dharamjul	Mayang
Bangalpara	Garmari	Mayang
Bangfor	Gova	Mayang
Bangthaigaon	Baghjap	Mayang

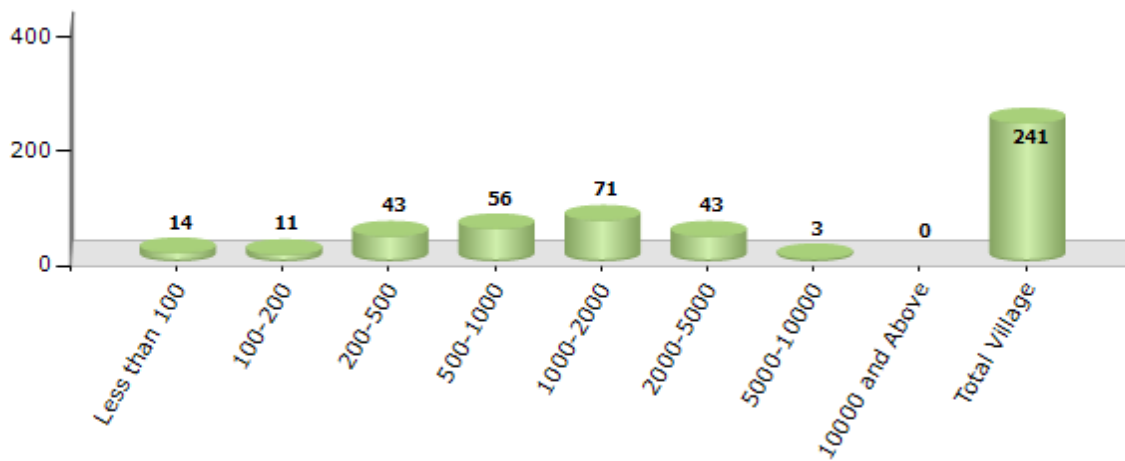
Contd....

Demographics

Number of Villages by Population Size - 2011

Less than 100	100-200	200-500	500-1000	1000-2000	2000-5000	5000-10000	10000 and Above	Total Village
14	11	43	56	71	43	3	0	241

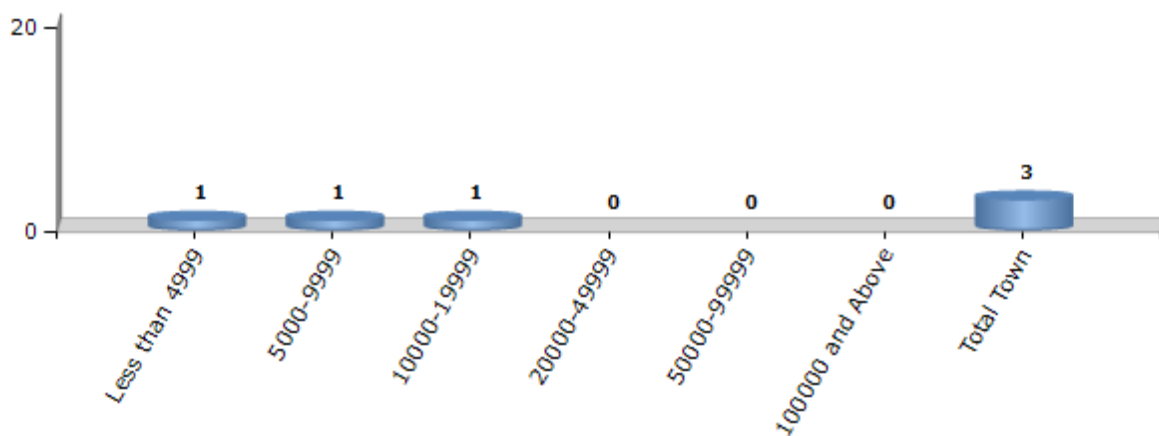
Number of Villages by Population Size - 2011



Number of Towns by Population Size - 2011

Less than 4999	5000-9999	10000-19999	20000-49999	50000-99999	100000 and Above	Total Town
1	1	1	0	0	0	3

Number of Towns by Population Size - 2011

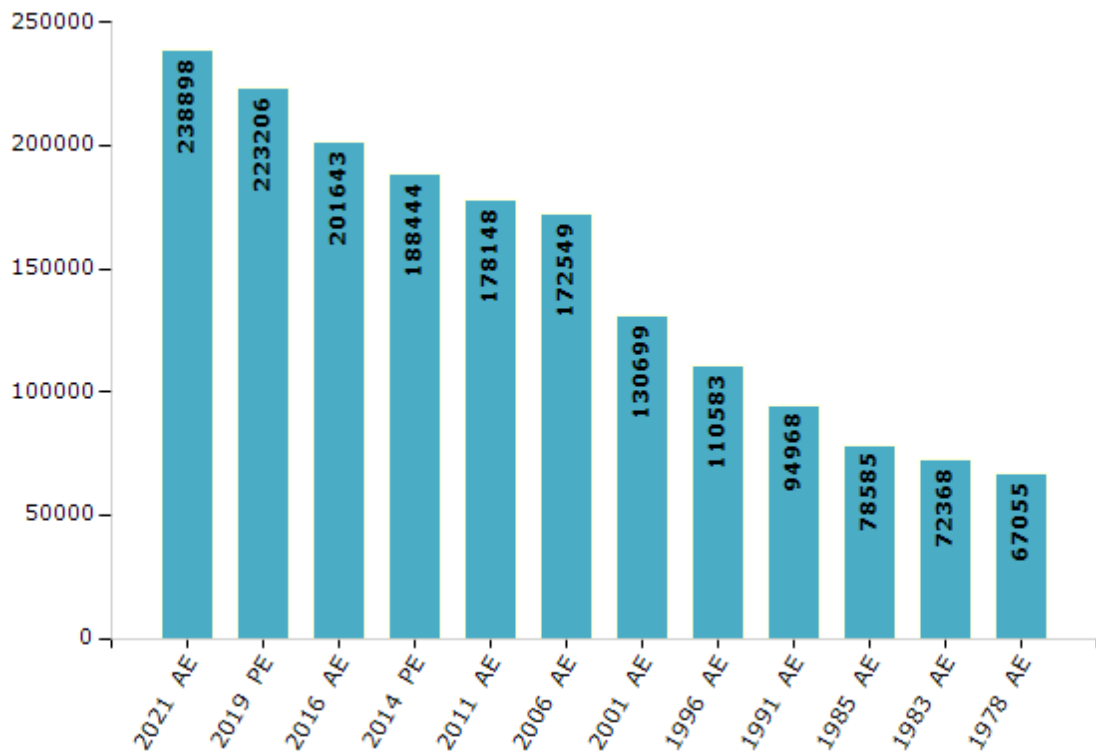


Electoral Features

Electors by Male & Female

Year	Male	Female	Others	Total	Year	Male	Female	Others	Total
2021 AE	121132	117748	18	238898	1996 AE	58065	52518	-	110583
2019 PE	113991	109200	15	223206	1991 AE	50510	44458	-	94968
2016 AE	102885	98758	0	201643	1985 AE	42588	35997	-	78585
2014 PE	96204	92240	0	188444	1983 AE	38111	34257	-	72368
2011 AE	90319	87829	0	178148	1978 AE	35176	31879	-	67055
2009 PE	-	-	-	-	1972 AE	-	-	-	-
2006 AE	87210	85339	-	172549	1967 AE	-	-	-	-
2004 PE	-	-	-	-	1962 AE	-	-	-	-
2001 AE	66985	63714	-	130699	1957 AE	-	-	-	-
1999 PE	-	-	-	-	1952 AE	-	-	-	-

Number of Electors



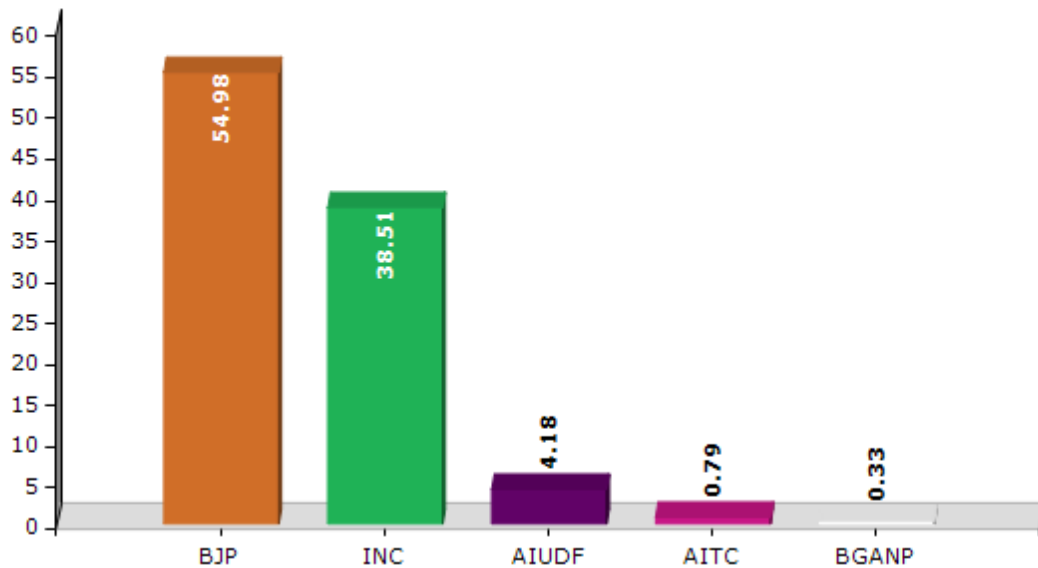
Note : AE : Assembly Election, PE : Assembly Segment of Parliamentary Election

Historical Summary Election Results

Summary Result of Assembly Election - 2016

Candidate Name	Party	Votes	Votes %
Pijush Hazarika	BJP	94550	54.98
Bibekananda Dalai	INC	66224	38.51
Putul Das	AIUDF	7192	4.18
Dilip Das	AITC	1357	0.79
Sukanta Mazumdar	BGANP	576	0.33
Mamani Das	IND	523	0.3
Surjya Kumar Das	LDP	401	0.23
	NOTA	1142	0.66

Votes Percentage of Top Parties - 2016



Polling Station Level Election Results

Number and Name of Polling Stations (PS) (2016)

Number of Polling Stations	Name of Polling Stations	Number of Polling Stations	Name of Polling Stations
1	Niz-Gobardhan L.P. School (E)	22	Hatigarh L.P. School
2	Niz-Gobardhan L.P. School (W)	23	Buraburi M.E. School (East)
3	Gobardhan Coloni L.P. School	24	Buraburi M.E. School (Middle)
4	Hatibagara L.P. School	25	Buraburi M.E. School (West)
5	Dhekiabori L.P. School	26	Buraburi High School
6	Loonmati L.P. School	27	Khalani Beel L.P. School (E)
7	Ouguri L.P. School (L)	28	Khalani Beel L.P. School (W)
8	Ouguri L.P. School (R)	29	Kamarpur L.P. School
9	Burha Mayong L.P. School	30	Dhamkhunda L.P. School
10	Hatimuria L.P. School	31	Dhipujijan Pam L.P. School (E)
11	No. 1 Murkata L.P. School	32	Dhipujijan Pam L.P. School (W)
12	Mayong H.S. School (N)	33	Thengbhanga L.P. School (N)
13	Mayong H.S. School (M)	34	Thengbhanga L.P. School (S)
14	Mayong H.S. School (S)	35	Chalani Bahadalani M.E. School (E)
15	Sildubi L.P. School	36	Chalani Bahadalani M.E. School (W)
16	No. 1 Khulabhuyan L.P. School	37	Borpak Jungle L.P. School
17	No. 2 Khulabhuyan L.P. School	38	Garumara Dalani L.P. School (E)
18	Sanjukta Kuranibori L.P. School (E)	39	Garumara Dalani L.P. School (W)
19	Sanjukta Kuranibori L.P. School (W)	40	Satkhapari L.P. School
20	Kukuwari L.P. School	41	Murkata L.P. School (E)
21	Nakarahabi L.P. School	42	Murkata L.P. School (W)

Contd....

Polling Station Level Election Results

Polling Station-wise Votes Secured by Overall Top Five Parties in Jagiroad Assembly in Assembly Election (AE) under Nowgong Parliamentary Constituency in Assam (2016)

Number of Polling Station	Winner - Pijush Hazarika (BJP)	Runner-up - Bibekananda Dalai (INC)	3rd - Putul Das (AIUDF)	4th - Dilip Das (AITC)	5th - Sukanta Mazumdar (BGANP)	NOTA	Other	Total Votes Secured
36	391	183	2	1	0	0	8	585
37	717	284	4	8	3	6	4	1026
38	154	455	102	7	0	0	1	719
39	340	264	20	4	4	2	13	647
40	103	554	80	13	2	3	4	759
41	64	613	113	19	2	1	1	813
42	163	276	58	6	1	5	5	514
43	570	328	11	2	3	4	7	925
44	497	263	2	5	5	2	5	779
45	399	237	2	2	3	5	0	648
46	423	406	53	9	3	6	6	906
47	52	359	28	7	2	4	1	453
48	172	520	62	12	4	3	2	775
49	137	401	57	5	5	3	6	614
50	160	385	31	11	4	3	2	596
51	101	444	36	9	1	5	0	596
52	214	682	71	5	7	3	1	983
53	24	615	164	7	6	7	8	831
54	121	505	81	10	2	4	3	726
55	7	562	132	12	0	9	7	729
56	112	478	66	4	5	1	2	668
57	495	73	3	5	4	0	1	581
58	310	225	12	3	3	0	2	555
59	380	386	34	4	0	5	2	811
60	240	237	98	7	1	2	1	586
61	15	792	105	8	2	2	2	926
62	75	534	102	26	4	7	5	753
63	92	803	168	9	7	6	3	1088
64	36	731	90	9	3	2	2	873
65	49	670	20	5	2	1	0	747
66	52	942	111	2	3	4	6	1120
67	771	117	5	5	2	6	4	910
68	463	60	2	2	3	4	1	535
69	456	112	2	6	2	3	0	581
70	573	127	2	2	0	1	1	706

Contd....

Polling Station Level Election Results

Winner, Runner-up and 3rd Party Position & Winning Margin According to Polling Stations in Jagiroad Assembly in Assembly Election (AE) under Nowgong Parliamentary Constituency in Assam (2016)

Polling Station Number	Winner Party	Winner Votes (%)	Runner-up Party	Runner-up Votes (%)	Winning Margin Votes (%)	Third Party	Third Party Votes (%)	Other Votes (%)
71	BJP	296 (72.37)	INC	94 (22.98)	202 (49.39)	AITC	7 (1.71)	12 (2.93)
72	BJP	413 (58.75)	INC	234 (33.29)	179 (25.46)	AIUDF	33 (4.69)	23 (3.27)
73	BJP	188 (57.14)	INC	125 (37.99)	63 (19.15)	AIUDF	12 (3.65)	4 (1.22)
74	INC	856 (82.71)	AIUDF	108 (10.43)	748 (72.28)	BJP	30 (2.9)	41 (3.96)
75	INC	969 (83.61)	AIUDF	112 (9.66)	857 (73.95)	BJP	41 (3.54)	37 (3.19)
76	INC	976 (88.01)	AIUDF	55 (4.96)	921 (83.05)	BJP	52 (4.69)	26 (2.34)
77	BJP	240 (52.4)	INC	196 (42.79)	44 (9.61)	AIUDF	11 (2.4)	11 (2.4)
78	BJP	878 (82.21)	INC	170 (15.92)	708 (66.29)	AITC	8 (0.75)	12 (1.12)
79	BJP	619 (73.52)	INC	182 (21.62)	437 (51.9)	AITC	8 (0.95)	33 (3.92)
80	BJP	153 (81.82)	INC	29 (15.51)	124 (66.31)	AIUDF	2 (1.07)	3 (1.6)
81	INC	607 (84.19)	AIUDF	56 (7.77)	551 (76.42)	BJP	50 (6.93)	8 (1.11)
82	INC	663 (89.96)	AIUDF	51 (6.92)	612 (83.04)	BJP	11 (1.49)	12 (1.63)
83	INC	392 (49.49)	BJP	351 (44.32)	41 (5.17)	AIUDF	26 (3.28)	23 (2.9)
84	BJP	416 (66.88)	INC	184 (29.58)	232 (37.3)	AIUDF	10 (1.61)	12 (1.93)
85	INC	753 (66.93)	BJP	280 (24.89)	473 (42.04)	AIUDF	70 (6.22)	22 (1.96)
86	INC	811 (77.76)	AIUDF	127 (12.18)	684 (65.58)	BJP	62 (5.94)	43 (4.12)
87	INC	147 (80.33)	AIUDF	24 (13.11)	123 (67.22)	AITC	7 (3.83)	5 (2.73)
88	INC	407 (89.06)	AIUDF	27 (5.91)	380 (83.15)	BJP	8 (1.75)	15 (3.28)
89	BJP	612 (84.3)	INC	102 (14.05)	510 (70.25)	AITC	3 (0.41)	9 (1.24)
90	BJP	483 (55.14)	INC	337 (38.47)	146 (16.67)	AIUDF	40 (4.57)	16 (1.83)
91	BJP	411 (78.44)	INC	98 (18.7)	313 (59.74)	AIUDF	7 (1.34)	8 (1.53)
92	BJP	344 (71.97)	INC	127 (26.57)	217 (45.4)	AIUDF	3 (0.63)	4 (0.84)
93	BJP	585 (72.58)	INC	177 (21.96)	408 (50.62)	AIUDF	12 (1.49)	32 (3.97)
94	BJP	640 (66.18)	INC	268 (27.71)	372 (38.47)	AITC	18 (1.86)	41 (4.24)
95	BJP	323 (61.64)	INC	175 (33.4)	148 (28.24)	BGANP	6 (1.15)	20 (3.82)
96	BJP	400 (70.67)	INC	135 (23.85)	265 (46.82)	AIUDF	9 (1.59)	22 (3.89)
97	BJP	759 (79.48)	INC	164 (17.17)	595 (62.31)	AIUDF	10 (1.05)	22 (2.3)
98	BJP	405 (67.84)	INC	159 (26.63)	246 (41.21)	AIUDF	11 (1.84)	22 (3.69)
99	BJP	440 (64.9)	INC	201 (29.65)	239 (35.25)	AIUDF	12 (1.77)	25 (3.69)
100	BJP	355 (83.92)	INC	64 (15.13)	291 (68.79)	AITC	1 (0.24)	3 (0.71)
101	BJP	385 (89.33)	INC	30 (6.96)	355 (82.37)	AIUDF	5 (1.16)	11 (2.55)
102	BJP	514 (77.88)	INC	124 (18.79)	390 (59.09)	AITC	6 (0.91)	16 (2.42)
103	BJP	354 (72.39)	INC	112 (22.9)	242 (49.49)	AITC	4 (0.82)	19 (3.89)
104	BJP	402 (79.76)	INC	88 (17.46)	314 (62.3)	AIUDF	4 (0.79)	10 (1.98)
105	BJP	440 (85.11)	INC	59 (11.41)	381 (73.7)	AITC	6 (1.16)	12 (2.32)

Contd....

Socio-Economic Amenities - Rural

Access to Education Facilities

Particulars	Number of Villages (% of Population)				
	Available	Not Available	If Not Available (Distance of Nearest Facility)		
			A	B	C
Govt. Primary School	218 (98)	23 (2)	17 (1)	0 (0)	0 (0)
Private Primary School	75 (43)	166 (57)	1 (0)	0 (0)	0 (0)
Govt. Middle School	93 (53)	148 (47)	80 (22)	22 (7)	3 (1)
Private Middle School	33 (21)	208 (79)	12 (2)	4 (1)	1 (0)
Govt. Secondary School	43 (25)	198 (75)	106 (38)	28 (13)	19 (7)
Private Secondary School	13 (6)	228 (94)	26 (9)	4 (2)	2 (1)
Govt. Senior Secondary School	11 (7)	230 (93)	76 (32)	50 (19)	61 (24)
Private Senior Secondary School	2 (1)	239 (99)	15 (6)	10 (5)	12 (7)
Govt. Arts and Science Degree College	3 (2)	238 (98)	8 (5)	64 (25)	137 (53)
Private Arts and Science Degree College	7 (3)	234 (97)	4 (1)	8 (4)	11 (7)
Govt. Engineering College	0 (0)	241 (100)	1 (0)	2 (1)	238 (99)
Private Engineering College	0 (0)	241 (100)	0 (0)	0 (0)	0 (0)
Govt. Medicine College	0 (0)	241 (100)	1 (0)	3 (1)	237 (99)
Private Medicine College	0 (0)	241 (100)	0 (0)	0 (0)	0 (0)
Govt. Management Institute	0 (0)	241 (100)	1 (0)	4 (2)	229 (91)
Private Management Institute	0 (0)	241 (100)	0 (0)	1 (1)	4 (3)
Govt. Polytechnic	0 (0)	241 (100)	1 (0)	0 (0)	101 (40)
Private Polytechnic	0 (0)	241 (100)	0 (0)	0 (0)	2 (1)
Govt. Vocational Training School/ITI	0 (0)	241 (100)	1 (0)	13 (7)	81 (32)
Private Vocational Training School/ITI	0 (0)	241 (100)	1 (1)	0 (0)	8 (2)
Govt. Non Formal Training Centre	0 (0)	241 (100)	3 (0)	1 (1)	78 (28)
Private Non Formal Training Centre	0 (0)	241 (100)	0 (0)	1 (1)	6 (5)
Govt. School For Disabled	0 (0)	241 (100)	1 (0)	6 (2)	79 (29)
Private School For Disabled	0 (0)	241 (100)	1 (1)	1 (1)	9 (5)
Government Others	0 (0)	241 (100)	0 (0)	0 (0)	23 (10)
Private Others	3 (3)	238 (97)	0 (0)	1 (1)	2 (2)

Note : Distance A : Less than 5 km; B : Between 5-10 km; C : 10+ km.; Source : Data Analysis is based on 2011 Census.

DISCLAIMER

The Terms of Use and Disclaimer of Datanet India Private Limited (hereinafter referred to as "Datanet") for use of this analysis report of **Jagiroad Assembly Constituency (Jagiroad Vidhan Sabha) :-**

1. **Assembly Factbook™** is a Registered Trade Mark owned by Datanet.
2. All the maps are sketched and graphical representation only and have not been drawn to the scale and also not to represent the actual geographical area or boundary of the unit.
3. The data for the aforesaid analysis is based on authentic sources and has been culled from the various publications of Census, CSO and NSSO for district and block level data, various central and state government departments, Central & State Elections Commissions and the concerned Returning Officers' releases, Electoral Rolls, Election results and allied publications, internal assessment, surveys, estimates and analysis. Therefore, certain adjustment of data at micro level may have been done to arrive closer to the macro data.
4. Data have been provided on an "As Is" and "As AVAILABLE" basis
5. The colours shown in the maps or diagram and charts of a particular party, alliance or AC are indicative and do not represent them.
6. This publication which includes maps, sheets, graphs and data would be the property under copyright of Datanet only. The user may use these for its internal study, analysis and research purposes. It's public display, re-selling or any commercial uses by the user are not allowed.
7. Datanet has taken due care and caution in compilation and processing of data and allied information, but does not guarantee the accuracy, adequacy or completeness of any information/analysis and will be not responsible for any errors or omissions or for the results obtained from the use of such information/analysis.
8. All the contents for the publication have been culled from various authentic sources and Datanet reasonably believes such sources to be reliable, but does not make any representations, express or implied as to the accuracy or fitness of use of such information. The information or contents of the information/analysis do not constitute advice and should not be relied upon in making (or refraining from making) any decision. Any reliance placed upon the information provided by Datanet is the sole responsibility and strictly at the user's risk.
9. In no event will Datanet be liable for any damages (including, without limitation, damages for loss of business projects, or loss of profits) arising in contract, tort or otherwise from the use of or inability to use any of its contents, or from any action taken (or refrained from being taken) as a result of using the analysis or any of its contents. Datanet its directors, owners, editors, officials, employees, distributor and agents or any associate will not be liable for any errors in the information contained or any consequences arising from the use of the contents of the provided information/analysis.
10. If any provision of these terms and conditions is held invalid or illegal or unenforceable for any reason by any court of competent jurisdiction, such provision shall be severed and the remainder of provisions of the terms and conditions shall continue in full force and effect as if the Term of Use had been executed with the invalid, illegal or unenforceable provision eliminated.
11. If there are any discrepancies in the information provided, please bring it to attention of Datanet for suitable rectification measures.

**Buy Online This Complete Book At
Datanet India eBooks Store**

www.indiastatpublications.com

or go directly at

[http://www.indiastatpublications.com/
Assembly_factbook/Assam/Nowgong/Jagiroad](http://www.indiastatpublications.com/Assembly_factbook/Assam/Nowgong/Jagiroad)

 **india**stat**elections**

