



Assam

Assembly Factbook™

Jamunamukh Assembly Constituency



Key Electoral Data of Jamunamukh
Assembly Constituency (Vidhan Sabha)



indiastatpublications

Assam

Assembly Factbook™

Jamunamukh Assembly Constituency



Jamunamukh Vidhan Sabha

Editor & Director

Dr. R.K. Thukral

Research Editor

Dr. Shafeeq Rahman

Compiled, Researched and Published by Datanet India Pvt. Ltd.

D-100, 1st Floor,

Okhla Industrial Area, Phase-I,
New Delhi- 110020.

Ph.: 91-11- 43580781-84

Email : support@indiastatpublications.com

Website : www.indiastatelections.com

Online Book Store :

www.indiastatpublications.com

Report No. : AFB/AS-090-0123

ISBN : 978-93-5313-380-1

First Edition : January, 2018

Sixth Updated Edition : January, 2023

Price : Rs. 11500/-

US\$ 310

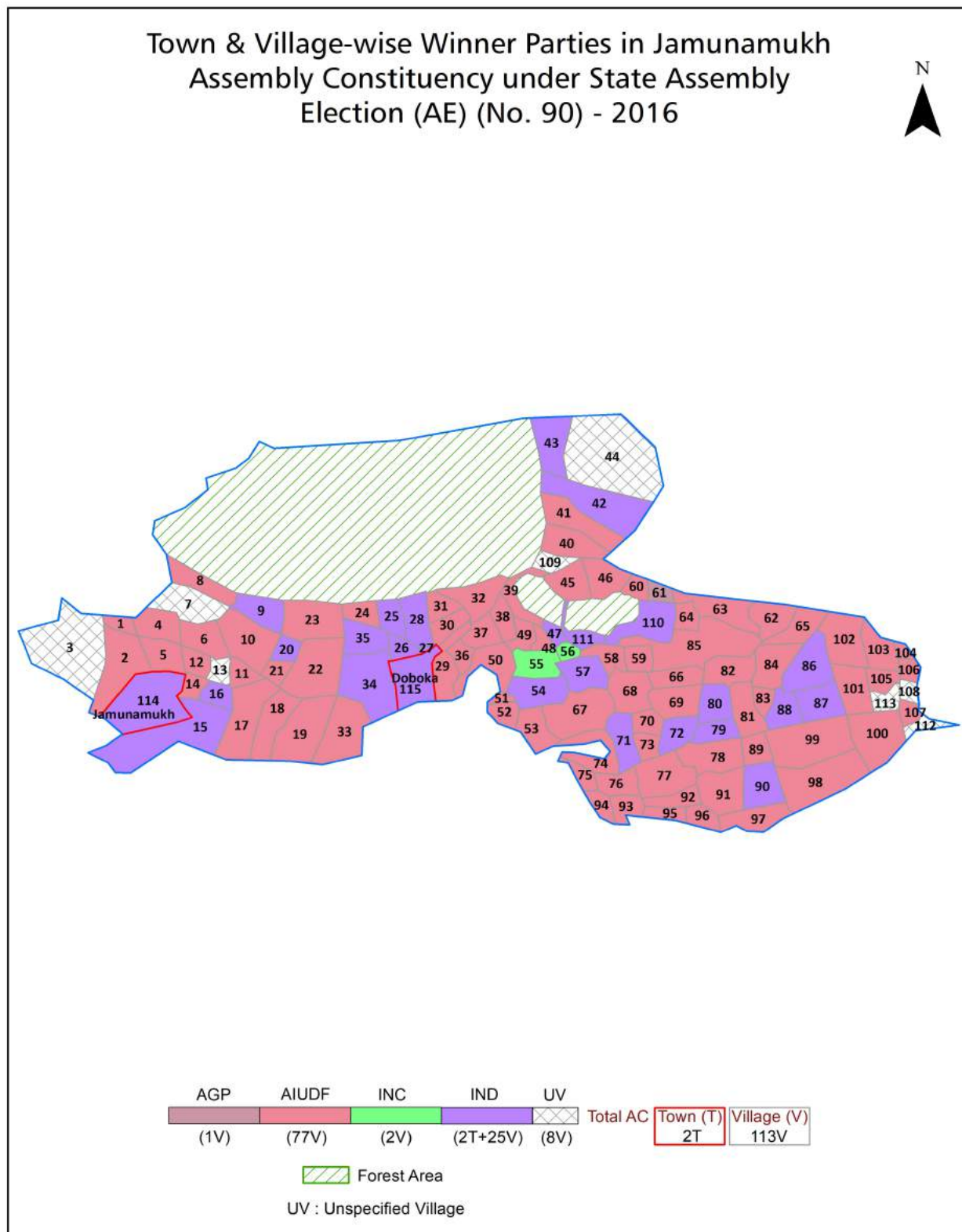
© Datanet India Pvt. Ltd.

All rights reserved. No part of this book may be reproduced, stored in a retrieval system or transmitted in any form or by any means, mechanical photocopying, photographing, scanning, recording or otherwise without the prior written permission of the publisher. Please refer to Disclaimer at page no. 176 for the use of this publication.

Printed in India

No.	Particulars	Page No.
	Introduction	
1	Assembly Constituency -(Vidhan Sabha) at a Glance Features of Assembly as per Delimitation Commission of India (2008)	1-2
	Location and Political Maps	
2	Location Map Boundaries of Assembly Constituency -(Vidhan Sabha) in District Boundaries of Assembly Constituency under Parliamentary Constituency -(Lok Sabha) Town & Village-wise Winner Parties- 2021, 2019, 2016, 2014, 2011 and 2009	3-10
	Administrative Setup (2011)	
3	District Sub-district Towns Villages Inhabited Villages Uninhabited Villages Village Panchayat Intermediate Panchayat	11-16
	Demographics (2011)	
4	Population Households Rural/Urban Population Towns and Villages by Population Size Sex Ratio (Total & 0-6 Years) Religious Population Social Population Literacy Rate	17-18
	Electoral Features	
5	Important Dates of Last Elections Held Electors by Gender Service Electors Voters Voters Turnout Polling Stations & Average Number of Electors per Polling Station Electors by Age Group Present Elected Representatives	19-24
	Historical Summary Election Results	
6	Vote Share of Major Parties Winning Margin (Number & Percentage) Polarity of Parties Summary Result of Assembly Segment of Parliamentary Elections 2019, 2014, 2009, 2004 and 1999 Summary Result of Assembly Elections 2021, 2016, 2011, 2006, 2001, 1996, 1991, 1985, 1983, 1978, 1972, 1967, 1962, 1957 and 1952	25-48
	Polling Station Level Election Results	
7	Name and Number of Polling Station 2021, 2019, 2016, 2014, 2011 and 2009 Polling Station-wise Electors, Voters & Voters Turnout 2021, 2019, 2016, 2014, 2011 and 2009 Polling Station wise Elections Results 2021, 2019, 2016, 2014, 2011 and 2009	49-155
	Share of Assembly Constituency	
8	Share of Assembly Constituency -(Vidhan Sabha) in State, District and Parliamentary Constituency -(Lok Sabha)	156
	Socio-Economic Amenities (2011)	
9	Access to Administrative Units Agricultural, Manufacturing and Industrial Commodities Demographic Indicators Education Health & Manpower Drinking Water Supply Sanitation Entertainment and Recreations Infrastructure Power Food Allocation Distribution and Marketing of Agriculture Commodities Infrastructure Transport and Road Infrastructure Communication Banking and Financial Services Land Use Irrigation Source	158-172
10	Abbreviation & Sources	174
11	Disclaimer	176

Location & Political Map



Administrative Setup

List of Village Panchayat & Intermediate Panchayat (Block) Name - 2011

Village Name	Village Panchayat Name	Intermediate Panchayat Name
Akchak Pathar	Akse Pathar	Binnakandi
Akchek Gaon	Barbali G.P.	Binnakandi
Akchek Mikir Gaon	Borbali	Binnakandi
Akchek Trisghoria	Akse Pathar	Binnakandi
Ambari	Ambari	Jugijan
Ambari F.V	Ambari G.P.	Jugijan
Baliram Gaon	Bali Ram	Binnakandi
Bandar Mela	Charing	Binnakandi
Barbali	Borbali	Binnakandi
Barhawar	Borhowar	Jugijan
Barpukhuri	Burungatoli	Binnakandi
Bhagiram Gaon	Sutargaon G.P.	Binnakandi
Bhedeoati	Charlock	Jugijan
Bheloguri	Bheloguri	Binnakandi
Bheloguri Pather	Bheloguri G.P.	Binnakandi
Bherbheri	Nagayapam	Binnakandi
Bheroni	Akashi Ganga	Jugijan
Block No-48	Bheloguri	Binnakandi
Borjari Gaon	Baliram	Binnakandi
Borjari Maj Gaon	Baliram	Binnakandi
Burigaon (Budigaon)	Akashi Ganga	Binnakandi
Burungatali (Burungat Ati)	Burungatoli	Binnakandi
Chandanpur	Nilbagan	Jugijan
Changjurai (Sang Jurai)	Nagayapam	Binnakandi
Changmaji Gaon	Changmaji	Binnakandi
Changmaji Mikir Gaon	Changmaji	Binnakandi
Changmaji Mikir Pather (Changmaji Mikir Pam)	Changmaji G.P.	Binnakandi
Changmaji Pather	Bheloguri G.P.	Binnakandi
Charengi Pathar	Charinghi Pathar	Binnakandi

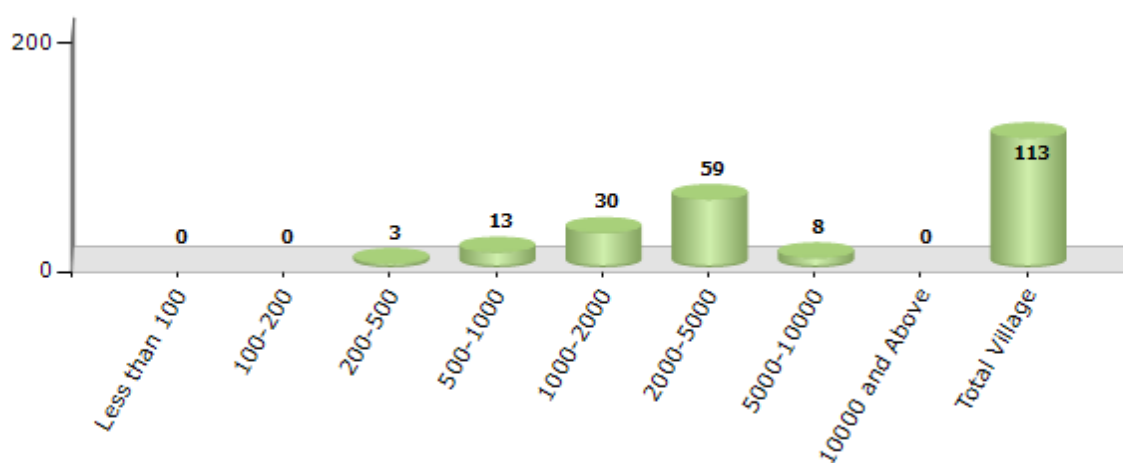
Contd....

Demographics

Number of Villages by Population Size - 2011

Less than 100	100-200	200-500	500-1000	1000-2000	2000-5000	5000-10000	10000 and Above	Total Village
0	0	3	13	30	59	8	0	113

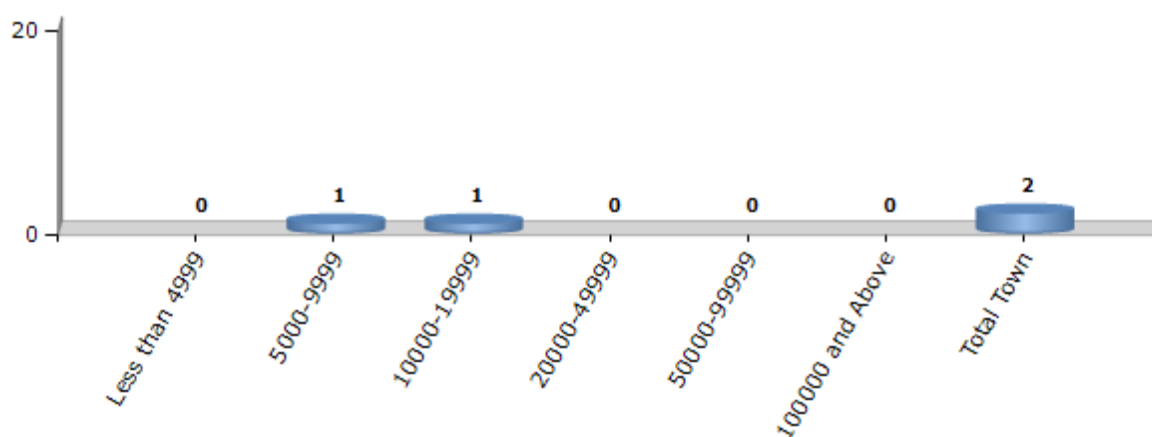
Number of Villages by Population Size - 2011



Number of Towns by Population Size - 2011

Less than 4999	5000-9999	10000-19999	20000-49999	50000-99999	100000 and Above	Total Town
0	1	1	0	0	0	2

Number of Towns by Population Size - 2011



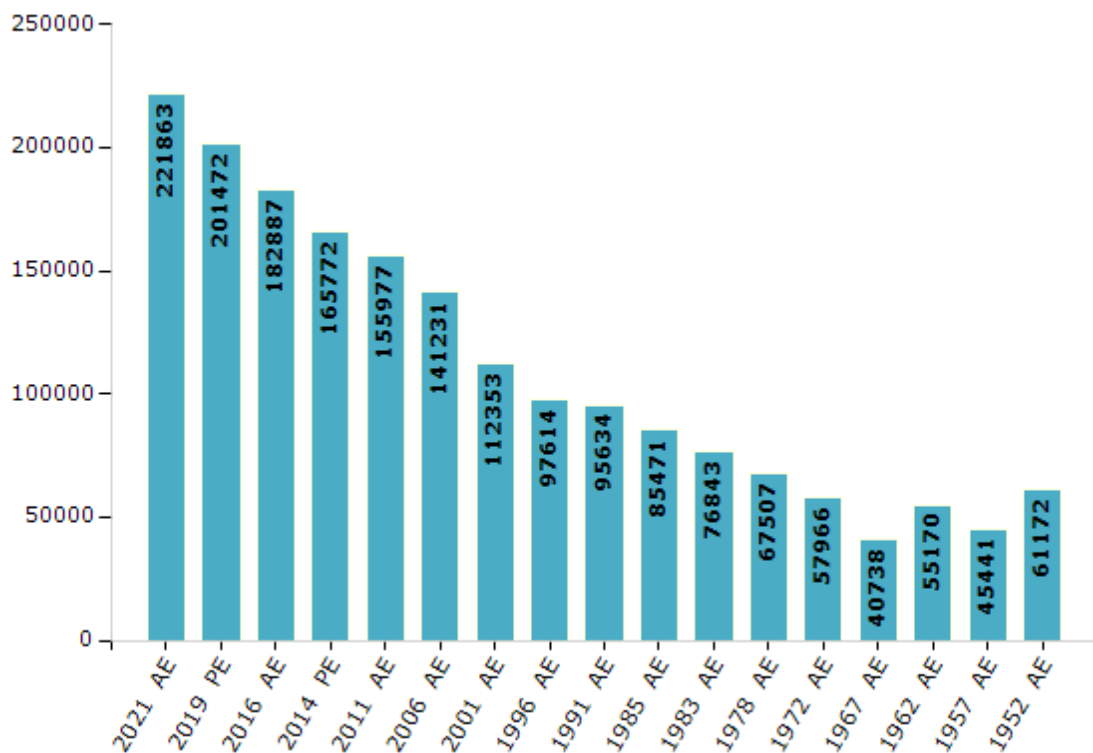
Electoral Features

Electors by Male & Female

Year	Male	Female	Others	Total
2021 AE	114527	107332	4	221863
2019 PE	105814	95655	3	201472
2016 AE	97876	85008	3	182887
2014 PE	88497	77272	3	165772
2011 AE	81911	74066	0	155977
2009 PE	-	-	-	-
2006 AE	73313	67918	-	141231
2004 PE	-	-	-	-
2001 AE	58809	53544	-	112353
1999 PE	-	-	-	-

Year	Male	Female	Others	Total
1996 AE	51947	45667	-	97614
1991 AE	51642	43992	-	95634
1985 AE	46340	39131	-	85471
1983 AE	42582	34261	-	76843
1978 AE	37868	29639	-	67507
1972 AE	30392	27574	-	57966
1967 AE	-	-	-	40738
1962 AE	-	-	-	55170
1957 AE	-	-	-	45441
1952 AE	-	-	-	61172

Number of Electors



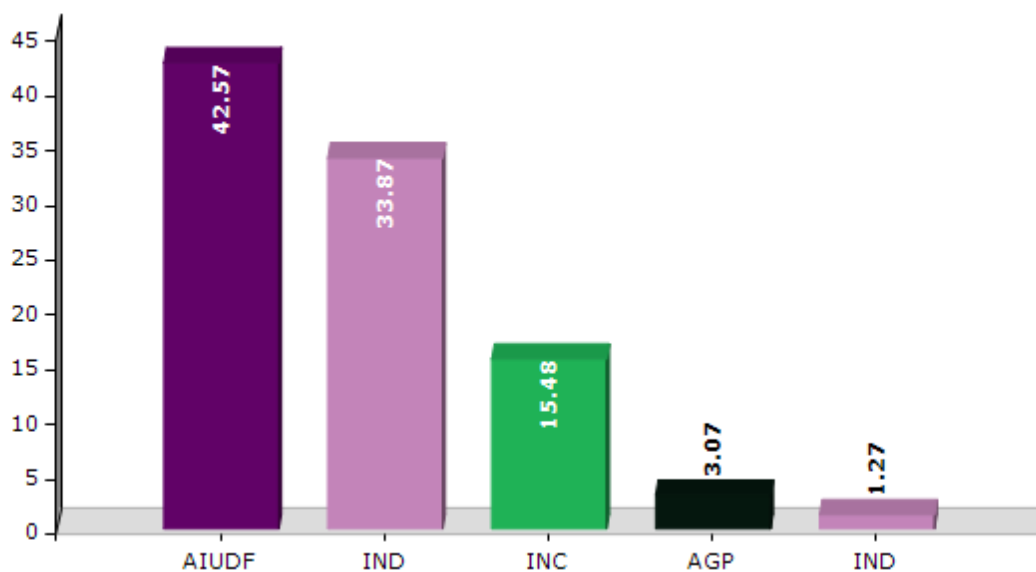
Note : AE : Assembly Election, PE : Assembly Segment of Parliamentary Election

Historical Summary Election Results

Summary Result of Assembly Election - 2016

Candidate Name	Party	Votes	Votes %
Abdur Rahim Ajmal	AIUDF	65599	42.57
Rejaul Karim Chowdhury	IND	52195	33.87
Bashir Uddin Laskar	INC	23849	15.48
Zia Uddin Ahmed	AGP	4732	3.07
Badar Uddin	IND	1956	1.27
Abdul Wahid	IND	904	0.59
Jugal (Dilu) Bodo	IND	808	0.52
Shamal Das	IND	757	0.49
Sumitra Bora	IND	653	0.42
Nurul Hoque	JNCP	489	0.32
Sunti Bora	JMBP	309	0.2
Minaz Uddin	IND	266	0.17
Basir Uddin	IND	233	0.15
Kamal Uddin	IND	208	0.13
	NOTA	1129	0.73

Votes Percentage of Top Parties - 2016



Polling Station Level Election Results

Number and Name of Polling Stations (PS) (2016)

Number of Polling Stations	Name of Polling Stations	Number of Polling Stations	Name of Polling Stations
1	Patia Pathar L.P. School	22	Jamunamukh Hs School (South)
2	Gor Ali Kahargaon L.P. School	23	Dekerua L.P. School (East)
3	Nogoyapam Kahargaon L.P. School (Right)	24	Dekerua L.P. School (West)
4	Nogoyapam Kahargaon L.P. School (Left)	25	Sarupathar L.P. School (East)
5	Kandulimari L.P. School	26	Sarupathar L.P. School (West)
6	Rabindra Bidyamandir High School (North)	27	Bheloguri L.P. School (North)
7	Rabindra Bidyamandir High School (Middle)	28	Bheloguri L.P. School (South)
8	Jamunamukh College (Room No. 1)	29	Bheloguri L.P. School (Middle)
9	Jamunamukh College (Room No. 2)	30	Bheloguripathar L.P. School (Right)
10	Amiruddin Moktab School	31	Bheloguripathar L.P. School (Left)
11	Amtola Maktab School (East)	32	Changmaji Mikirgaon L.P. School (East)
12	Amtola Maktab School (West)	33	Changmaji Mikirgaon L.P. School (West)
13	Jamunamukh Bengali L.P. School (East)	34	Changmaji Mikirpathar L.P. School
14	Jamunamukh Bengali L.P. School (West)	35	Niz Modartoli L.P. School (Room No. 1)
15	Baliram Janata L.P. School (Room No. 1)	36	Niz Modartoli L.P. School (Room No. 2)
16	Barjan L.P. School (South)	37	Sardargaon L.P. School
17	Barjan L.P. School (North)	38	Modartoli Mikirgaon L.P. School (East)
18	Baliram Janata L.P. School (Room No. 2)	39	Modartoli Mikirgaon L.P. School (West)
19	Binnakandi Me School	40	Changmaji L.P. School (East)
20	Jugijan L.P. School	41	Changmaji L.P. School (West)
21	Jamunamukh Hs School (North)	42	Changmaji Mikirghat L.P. School (East)

Contd....

Polling Station Level Election Results

Polling Station-wise Votes Secured by Overall Top Five Parties in Jamunamukh Assembly in Assembly Election (AE) under Nowgong Parliamentary Constituency in Assam (2016)

Number of Polling Station	Winner - Abdur Rahim Ajmal (AIUDF)	Runner-up - Rejaul Karim Chowdhury (IND)	3rd - Bashir Uddin Laskar (INC)	4th - Zia Uddin Ahmed (AGP)	5th - Badar Uddin (IND)	NOTA	Other	Total Votes Secured
36	237	187	138	21	12	8	17	620
37	365	519	227	7	18	9	37	1182
38	394	306	58	17	13	6	24	818
39	145	462	65	11	16	8	34	741
40	327	367	131	7	17	11	21	881
41	289	439	96	1	13	4	15	857
42	343	204	167	8	10	6	20	758
43	352	277	194	6	6	5	23	863
44	369	252	99	4	9	4	22	759
45	455	180	115	2	3	6	15	776
46	383	114	114	3	5	7	19	645
47	321	330	186	8	10	1	11	867
48	518	375	111	6	15	9	36	1070
49	373	193	116	4	13	9	10	718
50	290	323	61	30	11	6	14	735
51	127	385	42	8	7	4	13	586
52	195	486	63	35	14	2	29	824
53	107	514	52	16	10	5	16	720
54	344	220	82	8	13	4	18	689
55	91	337	33	10	2	3	12	488
56	393	511	63	10	6	6	12	1001
57	302	527	125	11	13	6	35	1019
58	463	462	43	5	8	6	23	1010
59	412	289	52	2	11	10	9	785
60	82	304	62	51	12	4	17	532
61	324	302	149	7	15	6	24	827
62	53	648	81	75	25	0	40	922
63	242	466	98	10	8	10	16	850
64	378	584	42	10	28	3	31	1076
65	376	517	148	6	20	5	25	1097
66	83	544	131	82	12	12	27	891
67	325	416	165	14	3	7	20	950
68	428	279	128	6	8	5	24	878
69	495	354	104	3	3	13	25	997
70	653	239	119	14	12	10	36	1083

Contd....

Polling Station Level Election Results

Winner, Runner-up and 3rd Party Position & Winning Margin According to Polling Stations in Jamunamukh Assembly in Assembly Election (AE) under Nowgong Parliamentary Constituency in Assam (2016)

Polling Station Number	Winner Party	Winner Votes (%)	Runner-up Party	Runner-up Votes (%)	Winning Margin Votes (%)	Third Party	Third Party Votes (%)	Other Votes (%)
71	AIUDF	414 (45.75)	IND (RKC)	274 (30.28)	140 (15.47)	INC	121 (13.37)	96 (10.61)
72	AIUDF	460 (49.78)	IND (RKC)	351 (37.99)	109 (11.79)	INC	84 (9.09)	29 (3.14)
73	IND (RKC)	498 (65.1)	AGP	106 (13.86)	392 (51.24)	INC	75 (9.8)	86 (11.24)
74	IND (RKC)	465 (49.89)	AIUDF	181 (19.42)	284 (30.47)	INC	116 (12.45)	170 (18.24)
75	AIUDF	441 (47.12)	IND (RKC)	301 (32.16)	140 (14.96)	INC	98 (10.47)	96 (10.26)
76	AIUDF	565 (59.98)	IND (RKC)	221 (23.46)	344 (36.52)	INC	72 (7.64)	84 (8.92)
77	AIUDF	428 (47.19)	IND (RKC)	319 (35.17)	109 (12.02)	INC	117 (12.9)	43 (4.74)
78	AIUDF	294 (57.31)	IND (RKC)	140 (27.29)	154 (30.02)	INC	65 (12.67)	14 (2.73)
79	INC	295 (42.57)	IND (RKC)	244 (35.21)	51 (7.36)	AIUDF	134 (19.34)	20 (2.89)
80	INC	419 (60.72)	IND (RKC)	126 (18.26)	293 (42.46)	AIUDF	113 (16.38)	32 (4.64)
81	AIUDF	254 (37.57)	INC	206 (30.47)	48 (7.1)	IND (RKC)	188 (27.81)	28 (4.14)
82	AIUDF	301 (41.75)	IND (RKC)	241 (33.43)	60 (8.32)	INC	146 (20.25)	33 (4.58)
83	AIUDF	486 (51.7)	IND (RKC)	283 (30.11)	203 (21.59)	INC	110 (11.7)	61 (6.49)
84	AIUDF	439 (44.12)	IND (RKC)	323 (32.46)	116 (11.66)	INC	185 (18.59)	48 (4.82)
85	AIUDF	381 (37.1)	IND (RKC)	377 (36.71)	4 (0.39)	INC	217 (21.13)	52 (5.06)
86	INC	361 (36.39)	IND (RKC)	312 (31.45)	49 (4.94)	AIUDF	260 (26.21)	59 (5.95)
87	AIUDF	528 (53.39)	IND (RKC)	302 (30.54)	226 (22.85)	INC	120 (12.13)	39 (3.94)
88	AIUDF	359 (39.84)	IND (RKC)	329 (36.51)	30 (3.33)	INC	174 (19.31)	39 (4.33)
89	AIUDF	529 (56.34)	IND (RKC)	299 (31.84)	230 (24.5)	INC	70 (7.45)	41 (4.37)
90	AIUDF	326 (44.47)	IND (RKC)	247 (33.7)	79 (10.77)	INC	141 (19.24)	19 (2.59)
91	AIUDF	348 (43.77)	IND (RKC)	273 (34.34)	75 (9.43)	INC	157 (19.75)	17 (2.14)
92	AIUDF	460 (52.15)	IND (RKC)	223 (25.28)	237 (26.87)	INC	170 (19.27)	29 (3.29)
93	IND (RKC)	314 (39.45)	AIUDF	304 (38.19)	10 (1.26)	INC	119 (14.95)	59 (7.41)
94	AIUDF	473 (50.05)	IND (RKC)	296 (31.32)	177 (18.73)	INC	112 (11.85)	64 (6.77)
95	IND (RKC)	314 (38.72)	AIUDF	269 (33.17)	45 (5.55)	INC	188 (23.18)	40 (4.93)
96	INC	386 (45.04)	IND (RKC)	248 (28.94)	138 (16.1)	AIUDF	196 (22.87)	27 (3.15)
97	IND (RKC)	361 (40.52)	AIUDF	309 (34.68)	52 (5.84)	INC	191 (21.44)	30 (3.37)
98	AIUDF	332 (38.2)	IND (RKC)	284 (32.68)	48 (5.52)	INC	192 (22.09)	61 (7.02)
99	IND (RKC)	376 (44.55)	AIUDF	278 (32.94)	98 (11.61)	INC	151 (17.89)	39 (4.62)
100	AIUDF	323 (45.69)	INC	173 (24.47)	150 (21.22)	IND (RKC)	168 (23.76)	43 (6.08)
101	AIUDF	300 (41.32)	IND (RKC)	212 (29.2)	88 (12.12)	INC	165 (22.73)	49 (6.75)
102	AIUDF	411 (50.18)	IND (RKC)	197 (24.05)	214 (26.13)	INC	163 (19.9)	48 (5.86)
103	IND (RKC)	347 (33.46)	AIUDF	329 (31.73)	18 (1.73)	INC	319 (30.76)	42 (4.05)
104	IND (RKC)	444 (67.99)	INC	67 (10.26)	377 (57.73)	IND (BU)	35 (5.36)	107 (16.39)
105	IND (RKC)	475 (59.3)	INC	160 (19.98)	315 (39.32)	AIUDF	74 (9.24)	92 (11.49)

Contd....

Socio-Economic Amenities - Rural

Access to Education Facilities

Particulars	Number of Villages (% of Population)				
	Available	Not Available	If Not Available (Distance of Nearest Facility)		
			A	B	C
Govt. Primary School	111 (100)	2 (0)	0 (0)	0 (0)	0 (0)
Private Primary School	36 (36)	77 (64)	0 (0)	0 (0)	0 (0)
Govt. Middle School	58 (59)	55 (41)	32 (22)	8 (3)	0 (0)
Private Middle School	18 (21)	95 (79)	2 (1)	1 (1)	0 (0)
Govt. Secondary School	22 (26)	91 (74)	53 (47)	21 (14)	6 (2)
Private Secondary School	11 (15)	102 (85)	4 (4)	0 (0)	0 (0)
Govt. Senior Secondary School	3 (4)	110 (96)	47 (41)	55 (52)	7 (3)
Private Senior Secondary School	1 (2)	112 (98)	1 (1)	0 (0)	0 (0)
Govt. Arts and Science Degree College	2 (2)	111 (98)	15 (13)	32 (28)	32 (27)
Private Arts and Science Degree College	8 (9)	105 (91)	11 (7)	11 (12)	2 (2)
Govt. Engineering College	0 (0)	113 (100)	0 (0)	0 (0)	113 (100)
Private Engineering College	0 (0)	113 (100)	0 (0)	0 (0)	0 (0)
Govt. Medicine College	0 (0)	113 (100)	0 (0)	0 (0)	113 (100)
Private Medicine College	0 (0)	113 (100)	0 (0)	0 (0)	0 (0)
Govt. Management Institute	0 (0)	113 (100)	0 (0)	0 (0)	113 (100)
Private Management Institute	0 (0)	113 (100)	0 (0)	0 (0)	0 (0)
Govt. Polytechnic	0 (0)	113 (100)	0 (0)	0 (0)	113 (100)
Private Polytechnic	0 (0)	113 (100)	0 (0)	0 (0)	0 (0)
Govt. Vocational Training School/ITI	0 (0)	113 (100)	0 (0)	0 (0)	112 (99)
Private Vocational Training School/ITI	0 (0)	113 (100)	0 (0)	0 (0)	0 (0)
Govt. Non Formal Training Centre	0 (0)	113 (100)	0 (0)	0 (0)	106 (93)
Private Non Formal Training Centre	0 (0)	113 (100)	0 (0)	0 (0)	1 (1)
Govt. School For Disabled	0 (0)	113 (100)	0 (0)	0 (0)	100 (89)
Private School For Disabled	0 (0)	113 (100)	0 (0)	0 (0)	0 (0)
Government Others	0 (0)	113 (100)	0 (0)	0 (0)	1 (0)
Private Others	0 (0)	113 (100)	0 (0)	0 (0)	0 (0)

Note : Distance A : Less than 5 km; B : Between 5-10 km; C : 10+ km.; Source : Data Analysis is based on 2011 Census.

DISCLAIMER

The Terms of Use and Disclaimer of Datanet India Private Limited (hereinafter referred to as "Datanet") for use of this analysis report of **Jamunamukh Assembly Constituency (Jamunamukh Vidhan Sabha)** :-

1. **Assembly Factbook™** is a Registered Trade Mark owned by Datanet.
2. All the maps are sketched and graphical representation only and have not been drawn to the scale and also not to represent the actual geographical area or boundary of the unit.
3. The data for the aforesaid analysis is based on authentic sources and has been culled from the various publications of Census, CSO and NSSO for district and block level data, various central and state government departments, Central & State Elections Commissions and the concerned Returning Officers' releases, Electoral Rolls, Election results and allied publications, internal assessment, surveys, estimates and analysis. Therefore, certain adjustment of data at micro level may have been done to arrive closer to the macro data.
4. Data have been provided on an "As Is" and "As AVAILABLE" basis
5. The colours shown in the maps or diagram and charts of a particular party, alliance or AC are indicative and do not represent them.
6. This publication which includes maps, sheets, graphs and data would be the property under copyright of Datanet only. The user may use these for its internal study, analysis and research purposes. It's public display, re-selling or any commercial uses by the user are not allowed.
7. Datanet has taken due care and caution in compilation and processing of data and allied information, but does not guarantee the accuracy, adequacy or completeness of any information/analysis and will be not responsible for any errors or omissions or for the results obtained from the use of such information/analysis.
8. All the contents for the publication have been culled from various authentic sources and Datanet reasonably believes such sources to be reliable, but does not make any representations, express or implied as to the accuracy or fitness of use of such information. The information or contents of the information/analysis do not constitute advice and should not be relied upon in making (or refraining from making) any decision. Any reliance placed upon the information provided by Datanet is the sole responsibility and strictly at the user's risk.
9. In no event will Datanet be liable for any damages (including, without limitation, damages for loss of business projects, or loss of profits) arising in contract, tort or otherwise from the use of or inability to use any of its contents, or from any action taken (or refrained from being taken) as a result of using the analysis or any of its contents. Datanet its directors, owners, editors, officials, employees, distributor and agents or any associate will not be liable for any errors in the information contained or any consequences arising from the use of the contents of the provided information/analysis.
10. If any provision of these terms and conditions is held invalid or illegal or unenforceable for any reason by any court of competent jurisdiction, such provision shall be severed and the remainder of provisions of the terms and conditions shall continue in full force and effect as if the Term of Use had been executed with the invalid, illegal or unenforceable provision eliminated.
11. If there are any discrepancies in the information provided, please bring it to attention of Datanet for suitable rectification measures.

**Buy Online This Complete Book At
Datanet India eBooks Store**

www.indiastatpublications.com

or go directly at

**[http://www.indiastatpublications.com/
Assembly_factbook/Assam/Nowgong/ Jamunamukh](http://www.indiastatpublications.com/Assembly_factbook/Assam/Nowgong/Jamunamukh)**



 **indiastat**elections

