



Assam

# Assembly Factbook™

Marigaon Assembly Constituency



Key Electoral Data of Marigaon  
Assembly Constituency (Vidhan Sabha)

Assam

# Assembly Factbook™

Marigaon Assembly Constituency



Marigaon Vidhan Sabha

## **Editor & Director**

Dr. R.K. Thukral

## **Research Editor**

Dr. Shafeeq Rahman

## **Compiled, Researched and Published by Datanet India Pvt. Ltd.**

D-100, 1st Floor,

Okhla Industrial Area, Phase-I,  
New Delhi- 110020.

Ph.: 91-11- 43580781-84

Email : support@indiastatpublications.com

Website : www.indiastatelections.com

## **Online Book Store :**

www.indiastatpublications.com

**Report No. :** AFB/AS-080-0123

**ISBN :** 978-93-5313-406-8

**First Edition :** January, 2018

**Sixth Updated Edition :** January, 2023

**Price :** Rs. 11500/-

US\$ 310

**© Datanet India Pvt. Ltd.**

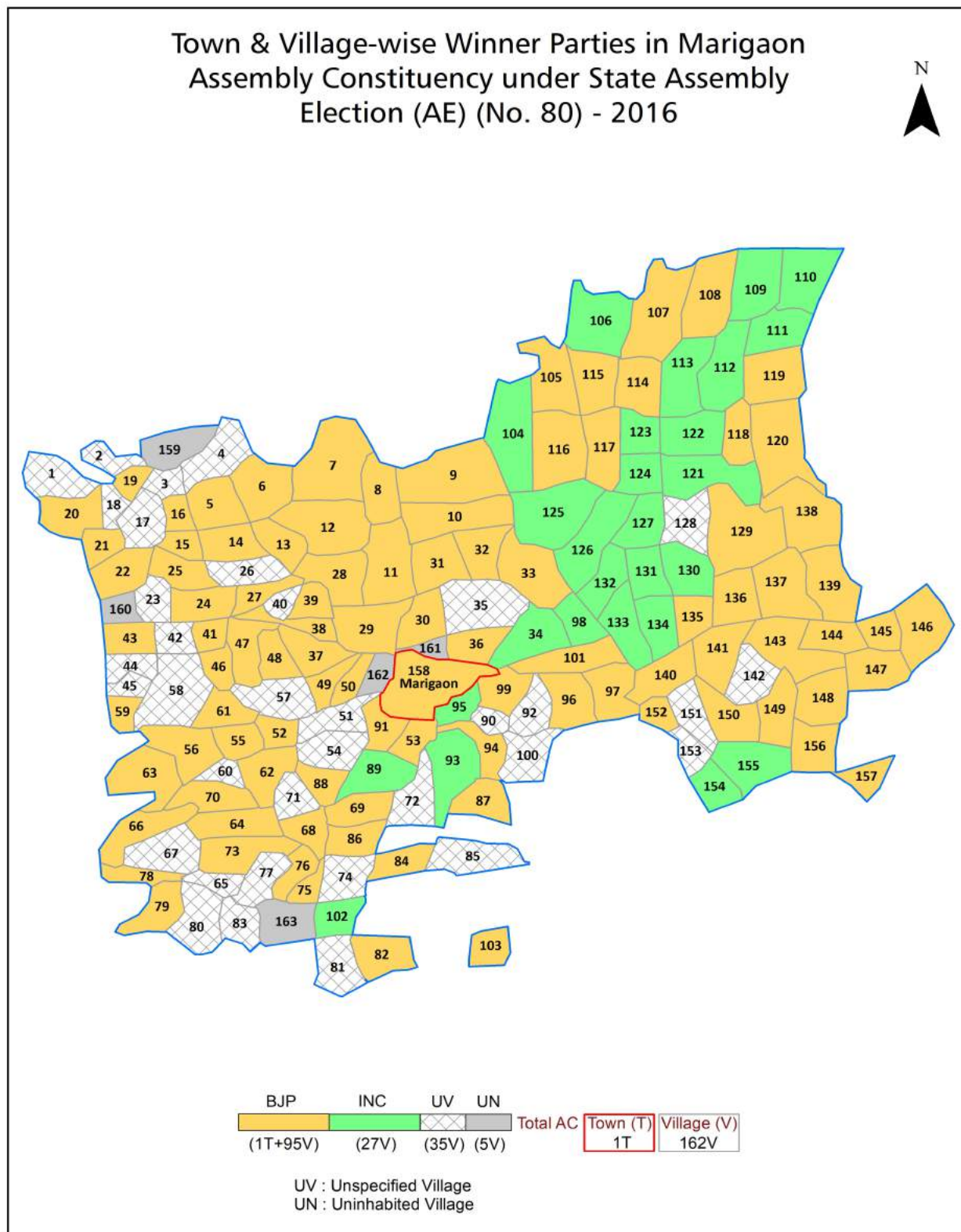
All rights reserved. No part of this book may be reproduced, stored in a retrieval system or transmitted in any form or by any means, mechanical photocopying, photographing, scanning, recording or otherwise without the prior written permission of the publisher. Please refer to Disclaimer at page no. 187 for the use of this publication.

Printed in India

No.	Particulars	Page No.
	<b>Introduction</b>	
1	Assembly Constituency -(Vidhan Sabha) at a Glance   Features of Assembly as per Delimitation Commission of India (2008)	1-2
	<b>Location and Political Maps</b>	
2	Location Map   Boundaries of Assembly Constituency -(Vidhan Sabha) in District   Boundaries of Assembly Constituency under Parliamentary Constituency -(Lok Sabha)   Town & Village-wise Winner Parties- 2021, 2019, 2016, 2014, 2011 and 2009	3-10
	<b>Administrative Setup (2011)</b>	
3	District   Sub-district   Towns   Villages   Inhabited Villages   Uninhabited Villages   Village Panchayat   Intermediate Panchayat	11-19
	<b>Demographics (2011)</b>	
4	Population   Households   Rural/Urban Population   Towns and Villages by Population Size   Sex Ratio (Total & 0-6 Years)   Religious Population   Social Population   Literacy Rate	20-21
	<b>Electoral Features</b>	
5	Important Dates of Last Elections Held   Electors by Gender   Service Electors   Voters   Voters Turnout   Polling Stations & Average Number of Electors per Polling Station   Electors by Age Group   Present Elected Representatives	22-27
	<b>Historical Summary Election Results</b>	
6	Vote Share of Major Parties   Winning Margin (Number & Percentage)   Polarity of Parties   Summary Result of Assembly Segment of Parliamentary Elections 2019, 2014, 2009, 2004 and 1999   Summary Result of Assembly Elections 2021, 2016, 2011, 2006, 2001, 1996, 1991, 1985, 1983, 1978, 1972, 1967 and 1962	28-49
	<b>Polling Station Level Election Results</b>	
7	Name and Number of Polling Station 2021, 2019, 2016, 2014, 2011 and 2009   Polling Station-wise Electors, Voters & Voters Turnout 2021, 2019, 2016, 2014, 2011 and 2009   Polling Station wise Elections Results 2021, 2019, 2016, 2014, 2011 and 2009	50-166
	<b>Share of Assembly Constituency</b>	
8	Share of Assembly Constituency -(Vidhan Sabha) in State, District and Parliamentary Constituency -(Lok Sabha)	167
	<b>Socio-Economic Amenities (2011)</b>	
9	Access to Administrative Units   Agricultural, Manufacturing and Industrial Commodities   Demographic Indicators   Education   Health & Manpower   Drinking Water Supply   Sanitation   Entertainment and Recreations Infrastructure   Power   Food Allocation Distribution and Marketing of Agriculture Commodities Infrastructure   Transport and Road Infrastructure   Communication   Banking and Financial Services   Land Use   Irrigation Source	169-183
10	<b>Abbreviation &amp; Sources</b>	185
11	<b>Disclaimer</b>	187



## Location & Political Map



## Administrative Setup

### List of Village Panchayat & Intermediate Panchayat (Block) Name - 2011

Village Name	Village Panchayat Name	Intermediate Panchayat Name
Ahaturi Natua Gaon	-	Bhurbandha
Ajarbari	Baghara	Bhurbandha
Alikuchi Gaon	Barapujia	Kapili (Part)
Athubhanga	Ajeerbari	Bhurbandha
Auguri	Bhurbanda	Bhurbandha
Aujari Pathar	Manepur	Bhurbandha
Aujarigaon	Manipur	Bhurbandha
Bagharagaon	Baghara	Bhurbandha
Bagharapathar	Baghara	Bhurbandha
Bahakajari Pathar	Manipur	Bhurbandha
Bakari Chapari	Azabari	Bhurbandha
Bakharbori	Dighalbari	Bhurbandha
Banpara	Jaluguli	Bhurbandha
Bar Bhagia	Barbhagia	Kapili (Part)
Baramara Pathar (Barama Pathar)	Milairgaon	Kapili (Part)
Barangabari	Barangabari	Bhurbandha
Barangabari	Habibhangabari	Bhurbandha
Barbari Pathar	Uttar Dharamtul	Mayang
Barigaon	Solmari	Bhurbandha
Bar-Manipur	Manipur	Bhurbandha
Barsaka Baha	Kalmobari	Kapili (Part)
Barunguri	Manipur	Bhurbandha
Basanaghat	Manipur	Bhurbandha
Belguri	Tilahi	Mayang
Besapati	Bagriguri	Kapili (Part)
Bhairaguri	Kuargaon	Bhurbandha
Bhakat Gaon	Manipur Top	Kapili (Part)
Bhangamur	Kanwargaon	Bhurbandha
Bhatarbori	Bagariguri	Kapili (Part)

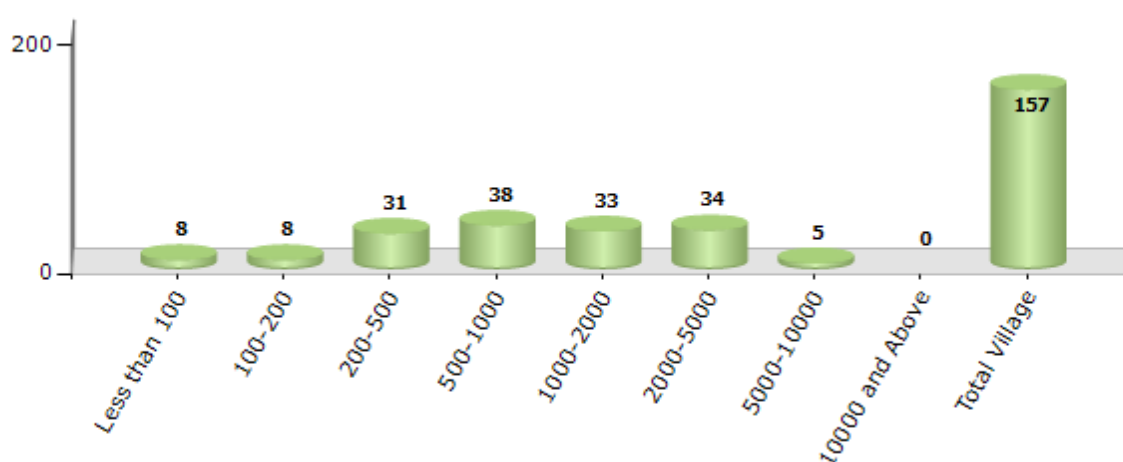
Contd....

## Demographics

### Number of Villages by Population Size - 2011

Less than 100	100-200	200-500	500-1000	1000-2000	2000-5000	5000-10000	10000 and Above	Total Village
8	8	31	38	33	34	5	0	157

Number of Villages by Population Size - 2011



### Number of Towns by Population Size - 2011

Less than 4999	5000-9999	10000-19999	20000-49999	50000-99999	100000 and Above	Total Town
0	0	0	1	0	0	1

Number of Towns by Population Size - 2011



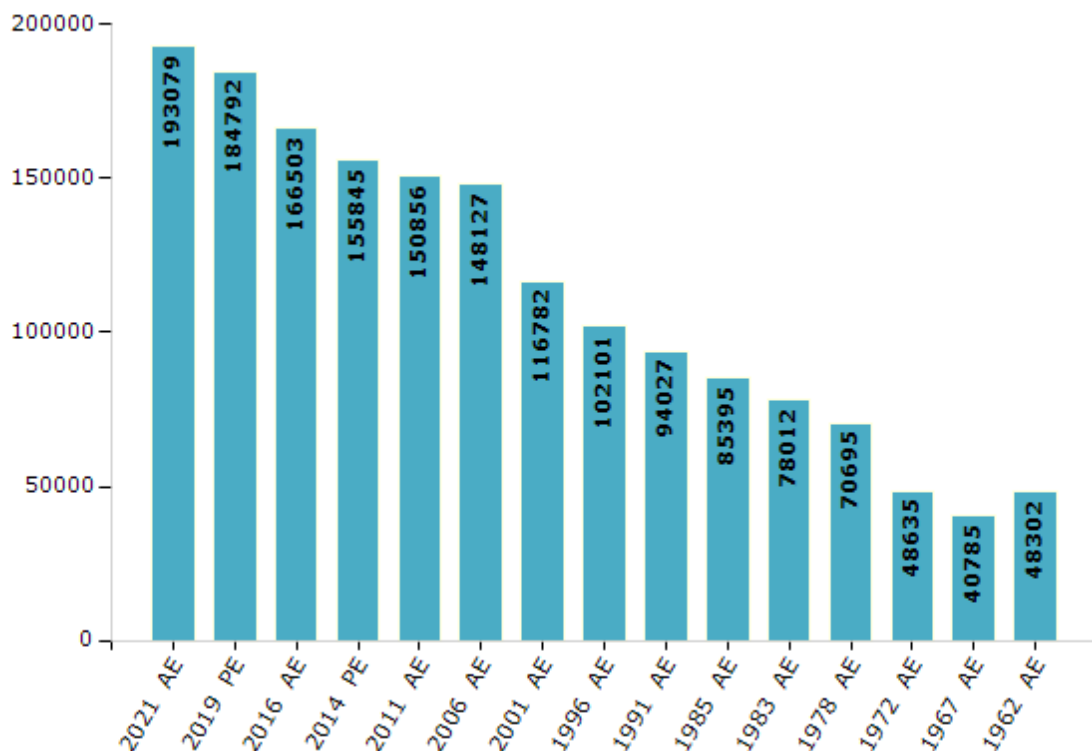
## Electoral Features

### Electors by Male & Female

Year	Male	Female	Others	Total
2021 AE	96069	97000	10	193079
2019 PE	92999	91786	7	184792
2016 AE	84410	82093	0	166503
2014 PE	79369	76476	0	155845
2011 AE	76036	74820	0	150856
2009 PE	-	-	-	-
2006 AE	75232	72895	-	148127
2004 PE	-	-	-	-
2001 AE	59322	57460	-	116782
1999 PE	-	-	-	-

Year	Male	Female	Others	Total
1996 AE	53085	49016	-	102101
1991 AE	49644	44383	-	94027
1985 AE	44436	40959	-	85395
1983 AE	40959	37053	-	78012
1978 AE	36891	33804	-	70695
1972 AE	25881	22754	-	48635
1967 AE	-	-	-	40785
1962 AE	-	-	-	48302
1957 AE	-	-	-	-
1952 AE	-	-	-	-

Number of Electors



**Note :** AE : Assembly Election, PE : Assembly Segment of Parliamentary Election

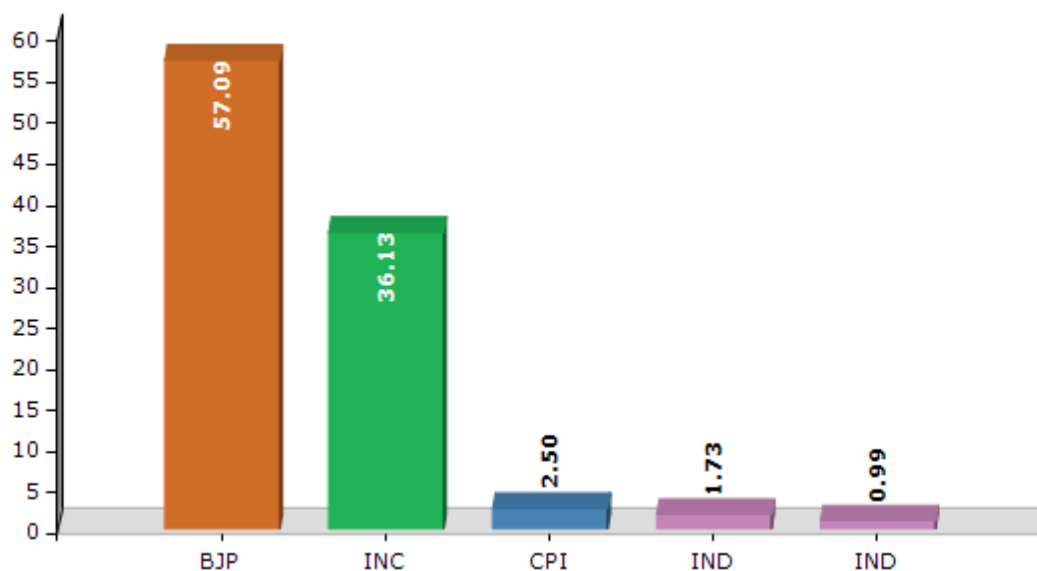


## Historical Summary Election Results

### Summary Result of Assembly Election - 2016

Candidate Name	Party	Votes	Votes %
Rama Kanta Dewri	BJP	80669	57.09
Jonjonali Baruah	INC	51046	36.13
Munin Mahanta	CPI	3526	2.5
Lachit Ch Medhi	IND	2441	1.73
Ramen Nath	IND	1403	0.99
Khairun Nessa	IND	920	0.65
Dr. Dhiren Chandra Nath	IND	417	0.3
	NOTA	870	0.62

Votes Percentage of Top Parties - 2016



## Polling Station Level Election Results

### Number and Name of Polling Stations (PS) (2016)

Number of Polling Stations	Name of Polling Stations	Number of Polling Stations	Name of Polling Stations
1	Kanphalabori L.P. School	22	Manipur M.V. School (S)
2	Chamkatabori L.P. School	23	Bapuji M.E. School
3	Hagaltoli L.P. School	24	Natugaon L.P. School
4	Baidyabori H. S. School (East)	25	Ahatguri L.P. School
5	Baidyabori H. S. School (West)	26	Hatigarh L.P. School (N)
6	Baidyabori H. S. School (Middle)	27	Hatigarh L.P. School (S)
7	Bakharbori L.P. School (E)	28	Oujari L.P. School (N)
8	Bakharbori L.P. School (W)	29	Oujari L.P. School (S)
9	Dhekifalabori L.P. School (E)	30	Oujari L.P. School (M)
10	Dhekifalabori L.P. School (W)	31	Lothabori L.P. School
11	Gasarguri L.P. School (East)	32	Morigaon Girls H.S. School (North)
12	Gasarguri L.P. School (West)	33	Morigaon Girls H.S. School (South)
13	Malputa L.P. School	34	Morigaon Girls H.S. School (Middle)
14	Bhoiraguri L.P. School	35	Morigaon Girls H.S. School (East)
15	Alisinga Adarsha L.P. School	36	Moriati L.P. School
16	Duwani L.P. School	37	Morigaon Girls H.S. School (West)
17	Patkumoi L.P. School	38	Eragaon L.P. School (East)
18	Bormanipur L.P. School	39	Eragaon L.P. School (Middle)
19	Pachim Manipur L.P. School (E)	40	Eragaon L.P. School (West)
20	Pachim Manipur L.P. School (W)	41	Morikanaklata L.P. School (North)
21	Manipur M.V. School (N)	42	Morikanaklata L.P. School (Middle)

Contd....

## Polling Station Level Election Results

### Polling Station-wise Votes Secured by Overall Top Five Parties in Marigaon Assembly in Assembly Election (AE) under Nowgong Parliamentary Constituency in Assam (2016)

Number of Polling Station	Winner - Rama Kanta Dewri (BJP)	Runner-up - Jonjonali Baruah (INC)	3rd - Munin Mahanta (CPI)	4th - Lachit Ch Medhi (IND)	5th - Ramen Nath (IND)	NOTA	Other	Total Votes Secured
36	609	76	5	1	9	3	3	706
37	587	166	8	4	14	9	7	795
38	418	62	3	0	2	2	0	487
39	446	57	14	3	5	2	3	530
40	594	85	14	5	4	10	10	722
41	515	73	7	4	10	4	9	622
42	477	65	5	1	3	1	1	553
43	676	138	9	2	5	3	4	837
44	641	203	6	0	2	2	6	860
45	650	155	6	10	1	4	3	829
46	468	523	29	4	5	11	7	1047
47	190	777	14	2	6	1	4	994
48	127	787	17	4	2	17	9	963
49	113	466	9	5	3	7	8	611
50	228	328	6	4	4	9	3	582
51	657	114	17	7	1	3	5	804
52	554	152	8	0	4	2	1	721
53	565	137	37	1	5	3	8	756
54	341	62	8	1	1	6	5	424
55	289	151	12	0	1	3	3	459
56	242	134	26	3	0	7	5	417
57	375	101	14	7	3	3	7	510
58	365	225	5	3	2	7	7	614
59	390	196	20	1	3	6	7	623
60	513	110	18	1	0	6	7	655
61	264	568	79	4	6	14	12	947
62	453	111	12	0	4	6	5	591
63	523	97	6	0	3	3	3	635
64	473	142	15	1	2	4	3	640
65	242	148	1	4	2	1	1	399
66	358	129	13	3	3	5	1	512
67	432	103	4	3	0	0	2	544
68	529	221	17	9	25	9	14	824
69	293	65	15	0	2	1	4	380
70	344	107	11	3	56	1	2	524

Contd....

## Polling Station Level Election Results

**Winner, Runner-up and 3rd Party Position & Winning Margin According to Polling Stations in Marigaon Assembly in Assembly Election (AE) under Nowgong Parliamentary Constituency in Assam (2016)**

Polling Station Number	Winner Party	Winner Votes (%)	Runner-up Party	Runner-up Votes (%)	Winning Margin Votes (%)	Third Party	Third Party Votes (%)	Other Votes (%)
71	BJP	556 (78.75)	INC	126 (17.85)	430 (60.9)	CPI	9 (1.27)	15 (2.12)
72	BJP	450 (72.12)	INC	152 (24.36)	298 (47.76)	CPI	5 (0.8)	17 (2.72)
73	BJP	736 (82.14)	INC	121 (13.5)	615 (68.64)	CPI	18 (2.01)	21 (2.34)
74	BJP	201 (76.43)	INC	48 (18.25)	153 (58.18)	IND (RN)	4 (1.52)	10 (3.8)
75	BJP	520 (76.7)	INC	118 (17.4)	402 (59.3)	IND (RN)	17 (2.51)	23 (3.39)
76	BJP	394 (80.08)	INC	81 (16.46)	313 (63.62)	IND (RN)	11 (2.24)	6 (1.22)
77	BJP	336 (71.49)	INC	104 (22.13)	232 (49.36)	CPI	10 (2.13)	20 (4.26)
78	BJP	344 (70.49)	INC	132 (27.05)	212 (43.44)	CPI	3 (0.61)	9 (1.84)
79	BJP	250 (52.63)	INC	209 (44)	41 (8.63)	CPI	13 (2.74)	3 (0.63)
80	BJP	356 (65.8)	INC	164 (30.31)	192 (35.49)	IND (LCM)	7 (1.29)	14 (2.59)
81	BJP	455 (76.99)	INC	115 (19.46)	340 (57.53)	CPI	8 (1.35)	13 (2.2)
82	BJP	359 (53.5)	INC	271 (40.39)	88 (13.11)	CPI	16 (2.38)	25 (3.73)
83	INC	352 (48.55)	BJP	341 (47.03)	11 (1.52)	CPI	8 (1.1)	24 (3.31)
84	BJP	540 (66.18)	INC	250 (30.64)	290 (35.54)	CPI	13 (1.59)	13 (1.59)
85	INC	582 (81.74)	BJP	110 (15.45)	472 (66.29)	CPI	11 (1.54)	9 (1.26)
86	BJP	255 (68.36)	INC	110 (29.49)	145 (38.87)	IND (RN)	3 (0.8)	5 (1.34)
87	BJP	542 (73.54)	INC	175 (23.74)	367 (49.8)	CPI	5 (0.68)	15 (2.04)
88	INC	336 (67.88)	BJP	121 (24.44)	215 (43.44)	IND (LCM)	27 (5.45)	11 (2.22)
89	INC	310 (77.5)	BJP	78 (19.5)	232 (58)	CPI	6 (1.5)	6 (1.5)
90	INC	634 (69.21)	BJP	250 (27.29)	384 (41.92)	CPI	15 (1.64)	17 (1.86)
91	BJP	468 (78.92)	INC	114 (19.22)	354 (59.7)	CPI	7 (1.18)	4 (0.67)
92	BJP	489 (78.37)	INC	119 (19.07)	370 (59.3)	CPI	5 (0.8)	11 (1.76)
93	BJP	502 (76.41)	INC	123 (18.72)	379 (57.69)	IND (RN)	16 (2.44)	16 (2.44)
94	BJP	454 (68.58)	INC	173 (26.13)	281 (42.45)	CPI	15 (2.27)	20 (3.02)
95	INC	482 (68.86)	BJP	178 (25.43)	304 (43.43)	IND (LCM)	20 (2.86)	20 (2.86)
96	BJP	520 (62.95)	INC	260 (31.48)	260 (31.47)	CPI	13 (1.57)	33 (4)
97	INC	612 (63.88)	CPI	243 (25.37)	369 (38.51)	BJP	85 (8.87)	18 (1.88)
98	INC	689 (69.81)	BJP	150 (15.2)	539 (54.61)	CPI	66 (6.69)	82 (8.31)
99	INC	657 (73.82)	BJP	132 (14.83)	525 (58.99)	CPI	82 (9.21)	19 (2.13)
100	INC	571 (62.2)	BJP	242 (26.36)	329 (35.84)	CPI	85 (9.26)	20 (2.18)
101	BJP	685 (82.53)	INC	87 (10.48)	598 (72.05)	CPI	34 (4.1)	24 (2.89)
102	INC	369 (80.04)	BJP	49 (10.63)	320 (69.41)	CPI	21 (4.56)	22 (4.77)
103	INC	524 (58.68)	BJP	250 (28)	274 (30.68)	CPI	76 (8.51)	43 (4.82)
104	BJP	380 (78.84)	INC	74 (15.35)	306 (63.49)	CPI	9 (1.87)	19 (3.94)
105	INC	450 (64.29)	BJP	138 (19.71)	312 (44.58)	CPI	79 (11.29)	33 (4.71)

Contd....

## Socio-Economic Amenities - Rural

### Access to Education Facilities

Particulars	Number of Villages (% of Population)				
	Available	Not Available	If Not Available (Distance of Nearest Facility)		
			A	B	C
Govt. Primary School	142 (99)	15 (1)	8 (0)	1 (0)	0 (0)
Private Primary School	47 (37)	110 (63)	0 (0)	0 (0)	0 (0)
Govt. Middle School	65 (68)	92 (32)	61 (20)	10 (4)	11 (3)
Private Middle School	14 (13)	143 (87)	0 (0)	0 (0)	1 (0)
Govt. Secondary School	33 (40)	124 (60)	62 (28)	29 (17)	14 (3)
Private Secondary School	12 (11)	145 (89)	5 (1)	1 (0)	0 (0)
Govt. Senior Secondary School	10 (15)	147 (85)	49 (28)	45 (31)	51 (25)
Private Senior Secondary School	1 (0)	156 (100)	0 (0)	1 (1)	0 (0)
Govt. Arts and Science Degree College	4 (5)	153 (95)	20 (13)	48 (31)	76 (42)
Private Arts and Science Degree College	3 (4)	154 (96)	6 (5)	0 (0)	0 (0)
Govt. Engineering College	0 (0)	157 (100)	0 (0)	0 (0)	157 (100)
Private Engineering College	0 (0)	157 (100)	0 (0)	0 (0)	0 (0)
Govt. Medicine College	0 (0)	157 (100)	0 (0)	6 (2)	151 (98)
Private Medicine College	0 (0)	157 (100)	0 (0)	0 (0)	0 (0)
Govt. Management Institute	0 (0)	157 (100)	0 (0)	2 (2)	155 (98)
Private Management Institute	0 (0)	157 (100)	0 (0)	0 (0)	0 (0)
Govt. Polytechnic	0 (0)	157 (100)	1 (1)	0 (0)	139 (86)
Private Polytechnic	0 (0)	157 (100)	0 (0)	0 (0)	0 (0)
Govt. Vocational Training School/ITI	1 (2)	156 (98)	7 (6)	22 (15)	107 (59)
Private Vocational Training School/ITI	1 (1)	156 (99)	0 (0)	0 (0)	1 (0)
Govt. Non Formal Training Centre	2 (4)	155 (96)	12 (7)	39 (27)	81 (45)
Private Non Formal Training Centre	0 (0)	157 (100)	0 (0)	0 (0)	1 (0)
Govt. School For Disabled	0 (0)	157 (100)	5 (2)	26 (15)	76 (45)
Private School For Disabled	0 (0)	157 (100)	2 (2)	5 (5)	10 (2)
Government Others	0 (0)	157 (100)	1 (1)	5 (4)	7 (5)
Private Others	0 (0)	157 (100)	0 (0)	3 (2)	1 (0)

Note : Distance A : Less than 5 km; B : Between 5-10 km; C : 10+ km.; Source : Data Analysis is based on 2011 Census.

## DISCLAIMER

The Terms of Use and Disclaimer of Datanet India Private Limited (hereinafter referred to as "Datanet") for use of this analysis report of **Marigaon Assembly Constituency (Marigaon Vidhan Sabha)** :-

1. **Assembly Factbook™** is a Registered Trade Mark owned by Datanet.
2. All the maps are sketched and graphical representation only and have not been drawn to the scale and also not to represent the actual geographical area or boundary of the unit.
3. The data for the aforesaid analysis is based on authentic sources and has been culled from the various publications of Census, CSO and NSSO for district and block level data, various central and state government departments, Central & State Elections Commissions and the concerned Returning Officers' releases, Electoral Rolls, Election results and allied publications, internal assessment, surveys, estimates and analysis. Therefore, certain adjustment of data at micro level may have been done to arrive closer to the macro data.
4. Data have been provided on an "As Is" and "As AVAILABLE" basis
5. The colours shown in the maps or diagram and charts of a particular party, alliance or AC are indicative and do not represent them.
6. This publication which includes maps, sheets, graphs and data would be the property under copyright of Datanet only. The user may use these for its internal study, analysis and research purposes. It's public display, re-selling or any commercial uses by the user are not allowed.
7. Datanet has taken due care and caution in compilation and processing of data and allied information, but does not guarantee the accuracy, adequacy or completeness of any information/analysis and will be not responsible for any errors or omissions or for the results obtained from the use of such information/analysis.
8. All the contents for the publication have been culled from various authentic sources and Datanet reasonably believes such sources to be reliable, but does not make any representations, express or implied as to the accuracy or fitness of use of such information. The information or contents of the information/analysis do not constitute advice and should not be relied upon in making (or refraining from making) any decision. Any reliance placed upon the information provided by Datanet is the sole responsibility and strictly at the user's risk.
9. In no event will Datanet be liable for any damages (including, without limitation, damages for loss of business projects, or loss of profits) arising in contract, tort or otherwise from the use of or inability to use any of its contents, or from any action taken (or refrained from being taken) as a result of using the analysis or any of its contents. Datanet its directors, owners, editors, officials, employees, distributor and agents or any associate will not be liable for any errors in the information contained or any consequences arising from the use of the contents of the provided information/analysis.
10. If any provision of these terms and conditions is held invalid or illegal or unenforceable for any reason by any court of competent jurisdiction, such provision shall be severed and the remainder of provisions of the terms and conditions shall continue in full force and effect as if the Term of Use had been executed with the invalid, illegal or unenforceable provision eliminated.
11. If there are any discrepancies in the information provided, please bring it to attention of Datanet for suitable rectification measures.



**Buy Online This Complete Book At  
Datanet India eBooks Store**

**[www.indiastatpublications.com](http://www.indiastatpublications.com)**

**or go directly at**

**[http://www.indiastatpublications.com/  
Assembly\\_factbook/Assam/Nowgong/ Marigaon](http://www.indiastatpublications.com/Assembly_factbook/Assam/Nowgong/Marigaon)**

 **indiastat**elections

