



Assam

Assembly Factbook™

Nowgong Assembly Constituency



Key Electoral Data of Nowgong
Assembly Constituency (Vidhan Sabha)

Assam

Assembly Factbook™

Nowgong Assembly Constituency



Nowgong Vidhan Sabha

Editor & Director

Dr. R.K. Thukral

Research Editor

Dr. Shafeeq Rahman

Compiled, Researched and Published by Datanet India Pvt. Ltd.

D-100, 1st Floor,

Okhla Industrial Area, Phase-I,
New Delhi- 110020.

Ph.: 91-11- 43580781-84

Email : support@indiastatpublications.com

Website : www.indiastatelections.com

Online Book Store :

www.indiastatpublications.com

Report No. : AFB/AS-086-0123

ISBN : 978-93-5313-412-9

First Edition : January, 2018

Sixth Updated Edition : January, 2023

Price : Rs. 11500/-

US\$ 310

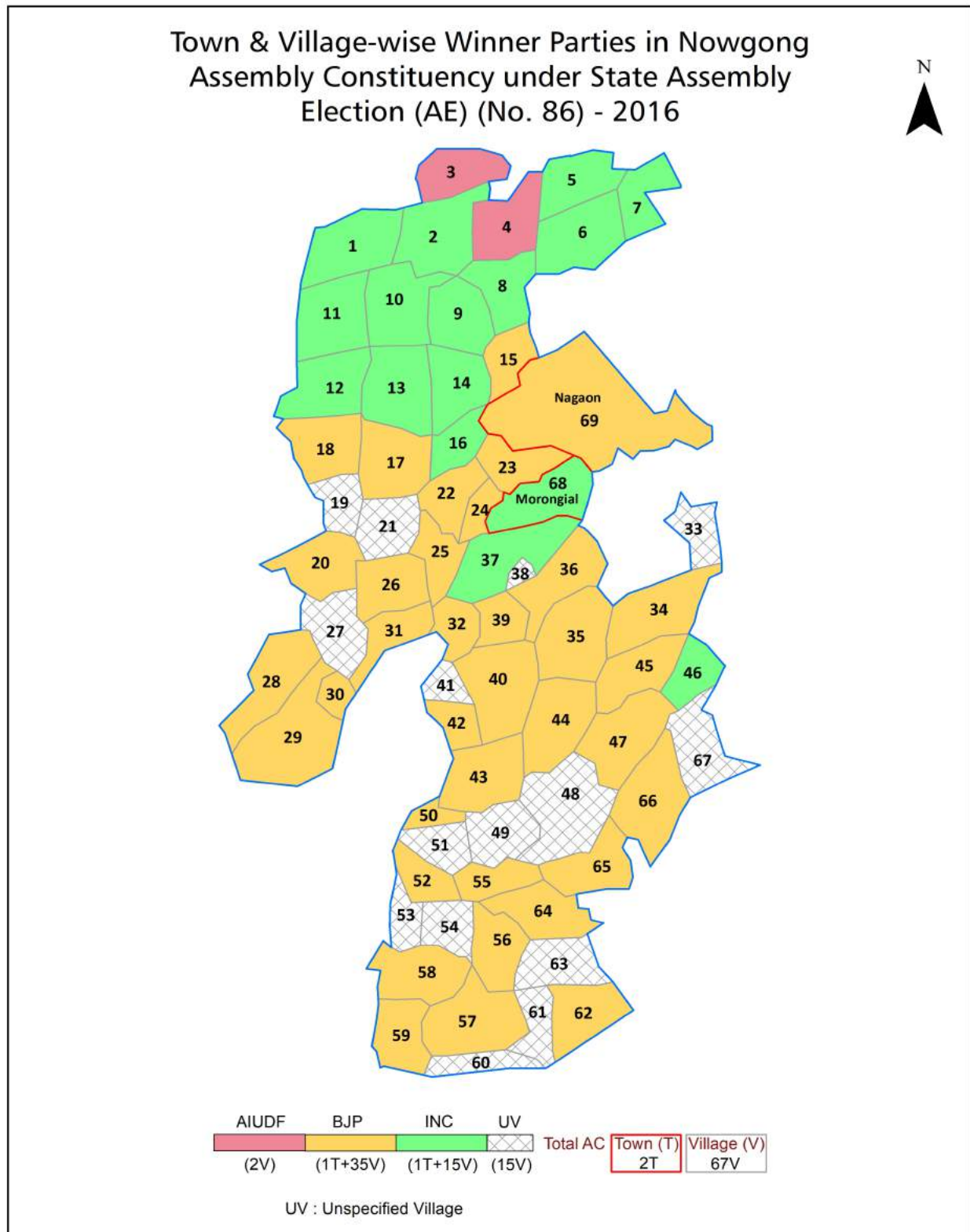
© Datanet India Pvt. Ltd.

All rights reserved. No part of this book may be reproduced, stored in a retrieval system or transmitted in any form or by any means, mechanical photocopying, photographing, scanning, recording or otherwise without the prior written permission of the publisher. Please refer to Disclaimer at page no. 171 for the use of this publication.

Printed in India

No.	Particulars	Page No.
	Introduction	
1	Assembly Constituency -(Vidhan Sabha) at a Glance Features of Assembly as per Delimitation Commission of India (2008)	1-2
	Location and Political Maps	
2	Location Map Boundaries of Assembly Constituency -(Vidhan Sabha) in District Boundaries of Assembly Constituency under Parliamentary Constituency -(Lok Sabha) Town & Village-wise Winner Parties- 2021, 2019, 2016, 2014, 2011 and 2009	3-10
	Administrative Setup (2011)	
3	District Sub-district Towns Villages Inhabited Villages Uninhabited Villages Village Panchayat Intermediate Panchayat	11-14
	Demographics (2011)	
4	Population Households Rural/Urban Population Towns and Villages by Population Size Sex Ratio (Total & 0-6 Years) Religious Population Social Population Literacy Rate	15-16
	Electoral Features	
5	Important Dates of Last Elections Held Electors by Gender Service Electors Voters Voters Turnout Polling Stations & Average Number of Electors per Polling Station Electors by Age Group Present Elected Representatives	17-22
	Historical Summary Election Results	
6	Vote Share of Major Parties Winning Margin (Number & Percentage) Polarity of Parties Summary Result of Assembly Segment of Parliamentary Elections 2019, 2014, 2009, 2004 and 1999 Summary Result of Assembly Elections 2021, 2016, 2011, 2006, 2001, 1996, 1991, 1985, 1983, 1978, 1972, 1967, 1962, 1957 and 1952	23-46
	Polling Station Level Election Results	
7	Name and Number of Polling Station 2021, 2019, 2016, 2014, 2011 and 2009 Polling Station-wise Electors, Voters & Voters Turnout 2021, 2019, 2016, 2014, 2011 and 2009 Polling Station wise Elections Results 2021, 2019, 2016, 2014, 2011 and 2009	47-150
	Share of Assembly Constituency	
8	Share of Assembly Constituency -(Vidhan Sabha) in State, District and Parliamentary Constituency -(Lok Sabha)	151
	Socio-Economic Amenities (2011)	
9	Access to Administrative Units Agricultural, Manufacturing and Industrial Commodities Demographic Indicators Education Health & Manpower Drinking Water Supply Sanitation Entertainment and Recreations Infrastructure Power Food Allocation Distribution and Marketing of Agriculture Commodities Infrastructure Transport and Road Infrastructure Communication Banking and Financial Services Land Use Irrigation Source	153-167
10	Abbreviation & Sources	169
11	Disclaimer	171

Location & Political Map



Administrative Setup

List of Village Panchayat & Intermediate Panchayat (Block) Name - 2011

Village Name	Village Panchayat Name	Intermediate Panchayat Name
Afutoli Bil (Afutoli)	Tulshi Deuri	Pakhimaria
Alapia Bebejia	Tulshi Deouri	Pakhimaria
Alengi Satra	Senchowa	Khagarijan
Auguri	Kachamari	Khagarijan
Auniati Satra (Auniati)	Dakhinpat	Pakhimaria
Bali Choria Bil(Balinaria Bil)	Tulshi Denri	Pakhimaria
Bamun Gaon	Xachamari	Khagarijan
Bangthai	Dimou Bebejia Bangtha Gp	Khagarijan
Bar Pathari Sutar Gaon	Deodhar	Pakhimaria
Bar Phakali Bil (Bar-Phakali)	Tulshi Deuri	Pakhimaria
Barbheti	Barbhati	Khagarijan
Barjoha	Dakhinpat	Pakhimaria
Bhakat Gaon	Bhakat Gaon	Khagarijan
Bhelai Gaon	-	Pakhimaria
Birah Bebejia	Demo Banghai , Tukulai	Khagarijan
Borkala	Dakhinpat	Pakhimaria
Bura Gohai Than	Tulshi Deouri	Pakhimaria
Dakhin Pat Satra(Dhakinpat Sat	Dakhnpat	Pakhimaria
Dewdhar	Deodhar	Pakhimaria
Dewri Gaon	Tulshi Deouri	Pakhimaria
Dhantala Grant	Dakhinpat	Pakhimaria
Dimow	Bebejia Dimou Bongthai	Khagarijan
Etapara	Difolu	Khagarijan
Garikuri Bebejia(Gariguri Bebe	Demo , Banthai , Tukolai	Khagarijan
Hatigarh	Deuri Tulshi	Pakhimaria
Hatipara	Deodhar	Pakhimaria
Herapati	Haera Patty	Khagarijan
Jalah Gaon	Dakhinpat	Pakhimaria
Jamuguri	Jamuguri- Kujidah	Khagarijan

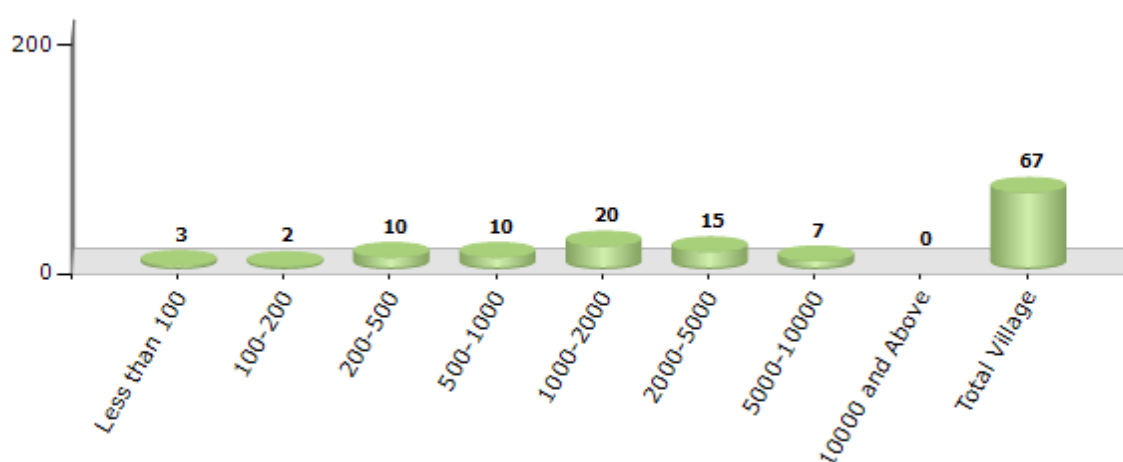
Contd....

Demographics

Number of Villages by Population Size - 2011

Less than 100	100-200	200-500	500-1000	1000-2000	2000-5000	5000-10000	10000 and Above	Total Village
3	2	10	10	20	15	7	0	67

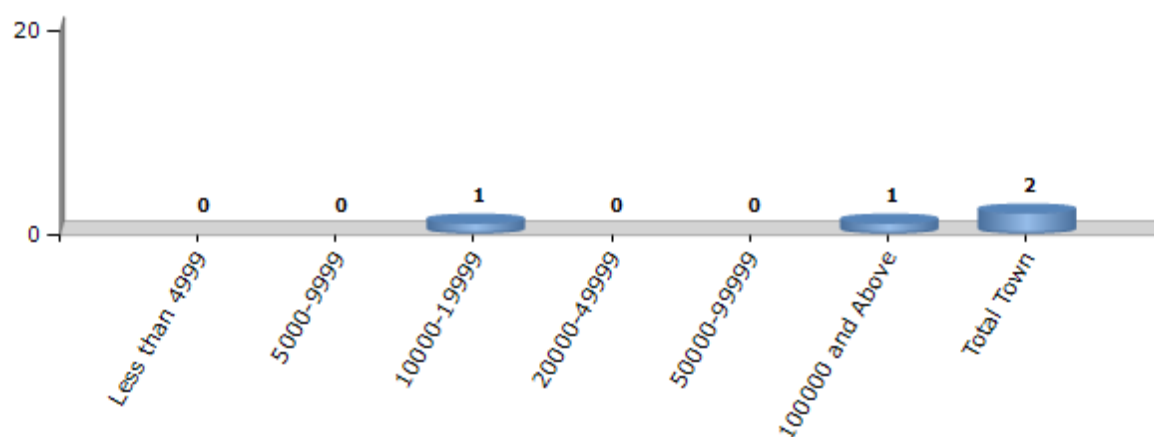
Number of Villages by Population Size - 2011



Number of Towns by Population Size - 2011

Less than 4999	5000-9999	10000-19999	20000-49999	50000-99999	100000 and Above	Total Town
0	0	1	0	0	1	2

Number of Towns by Population Size - 2011



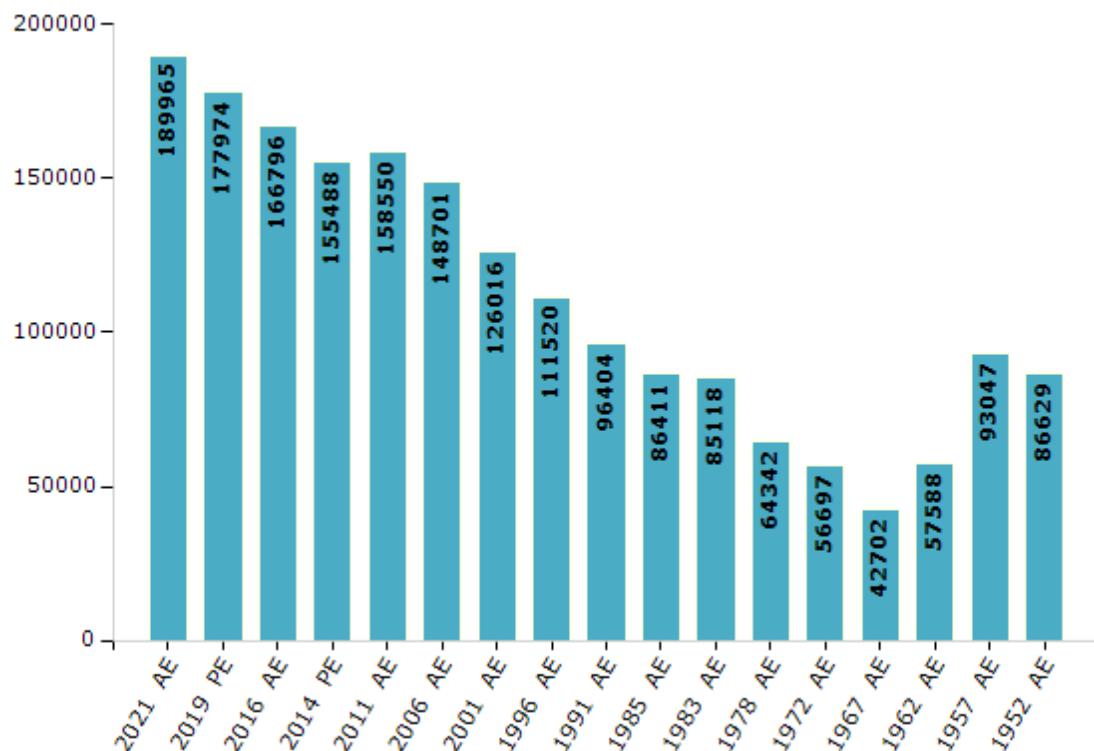
Electoral Features

Electors by Male & Female

Year	Male	Female	Others	Total
2021 AE	93856	96102	7	189965
2019 PE	88825	89145	4	177974
2016 AE	84252	82544	0	166796
2014 PE	79205	76283	0	155488
2011 AE	81026	77524	0	158550
2009 PE	-	-	-	-
2006 AE	76315	72386	-	148701
2004 PE	-	-	-	-
2001 AE	66193	59823	-	126016
1999 PE	-	-	-	-

Year	Male	Female	Others	Total
1996 AE	61972	49548	-	111520
1991 AE	55005	41399	-	96404
1985 AE	50883	35528	-	86411
1983 AE	44414	40704	-	85118
1978 AE	36449	27893	-	64342
1972 AE	29776	26921	-	56697
1967 AE	-	-	-	42702
1962 AE	-	-	-	57588
1957 AE	-	-	-	93047
1952 AE	-	-	-	86629

Number of Electors



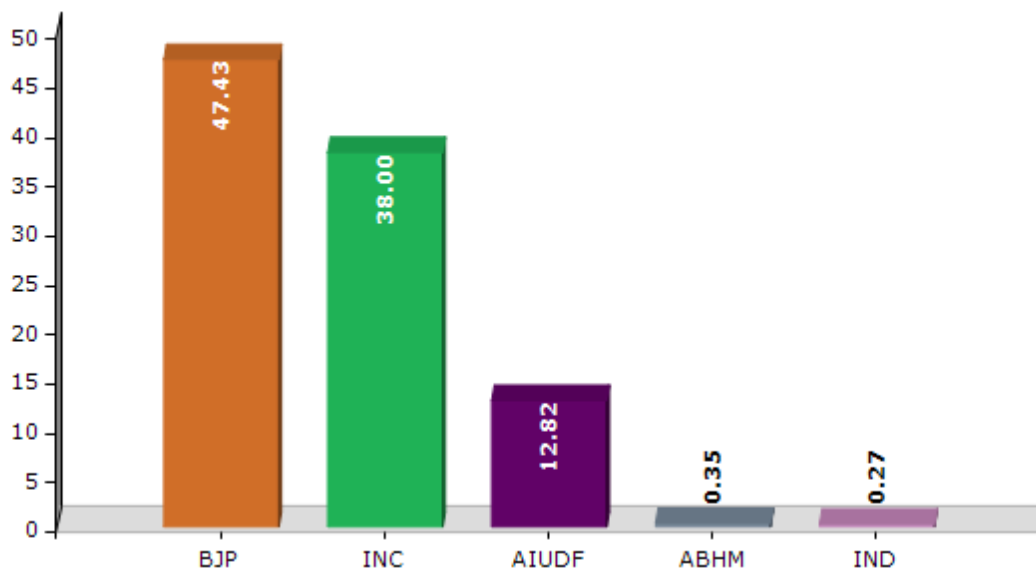
Note : AE : Assembly Election, PE : Assembly Segment of Parliamentary Election

Historical Summary Election Results

Summary Result of Assembly Election - 2016

Candidate Name	Party	Votes	Votes %
Rupak Sarmah	BJP	66706	47.43
Dr. Durlav Chamua	INC	53442	38
Kartick Saha	AIUDF	18038	12.82
Biren Chandra Das	ABHM	491	0.35
Shantana Mahato	IND	376	0.27
Jesmin Ahmed	IND	322	0.23
Mihir Paul	AITC	268	0.19
Anser Ali Alom	IND	230	0.16
	NOTA	782	0.56

Votes Percentage of Top Parties - 2016



Polling Station Level Election Results

Number and Name of Polling Stations (PS) (2016)

Number of Polling Stations	Name of Polling Stations	Number of Polling Stations	Name of Polling Stations
1	Marwari Hindi Vidyalaya (East Pt.)	22	Dakhin Haiborgaon Kolongpar L.P. School (West Pt.)
2	Marwari Hindi Vidyalaya (West Pt.)	23	Nagaon Law College (East Pt.)
3	Haiborgaon Adarsha High School (East Pt.)	24	Nagaon Law College (Middle Pt.)
4	Haiborgaon Adarsha High School (North Pt.)	25	Nagaon Law College (West Pt.)
5	Haiborgaon Adarsha High School (West Pt.)	26	Sibasthan Primary School (East Pt.)
6	Haiborgaon Adarsha High School (South Pt.)	27	Sibasthan Primary School (West Pt.)
7	Haiborgaon Adarsha High School (Middle Pt.)	28	Ratna Kanta Borkakati High School (West Pt.)
8	Haiborgaon Girls High School (East Pt.)	29	Ratna Kanta Borkakati High School (North Pt.)
9	Haiborgaon Girls High School (North Pt.)	30	Kiranbala Goswami Girls High School (East Pt.)
10	Haiborgaon Girls High School (Middle Pt.)	31	Kiranbala Goswami Girls High School (West Pt.)
11	Haiborgaon Girls High School (West Pt.)	32	Kiranbala Goswami Girls High School (South Pt.)
12	Haiborgaon High School (East Pt.)	33	Dawson H.S. & M.P. School (East Pt.)
13	Haiborgaon High School (North Pt.)	34	Dawson H.S. & M.P. School (West Pt.)
14	Haiborgaon High School (South Pt.)	35	Dawson H.S. & M.P. School (Middle Pt.)
15	Haiborgaon High School (Middle Pt.)	36	Nagaon Govt. Girls H.S. School (North Pt.)
16	Haiborgaon Bibekananda Vidyapith (South Pt.)	37	Nagaon Govt. Girls H.S. School (South Pt.)
17	Dakhin Haiborgaon Nehru Vidyapith	38	Bengali Girls H.S. School (East Pt.)
18	Haiborgaon Bibekananda Vidyapith (North Pt.)	39	Bengali Girls H.S. School (West Pt.)
19	Dakhin Haiborgaon Nehru Vidyapith (South Pt.)	40	Bengali Girls H.S. School (Middle Pt.)
20	Dakhin Haiborgaon Kolongpar L.P. School (East Pt.)	41	Bengali Girls H.S. School (North Pt.)
21	Dakhin Haiborgaon Kolongpar L.P. School (Middle Pt.)	42	Bengali Boy'S H.S. School (East Pt.)

Contd....

Polling Station Level Election Results

Polling Station-wise Votes Secured by Overall Top Five Parties in Nowgong Assembly in Assembly Election (AE) under Nowgong Parliamentary Constituency in Assam (2016)

Number of Polling Station	Winner - Rupak Sarmah (BJP)	Runner-up - Dr. Durlav Chamua (INC)	3rd - Kartick Saha (AIUDF)	4th - Biren Chandra Das (ABHM)	5th - Shantana Mahato (IND)	NOTA	Other	Total Votes Secured
36	206	86	0	0	0	4	0	296
37	597	134	6	5	2	9	2	755
38	506	253	8	2	1	5	10	785
39	416	67	9	4	2	8	7	513
40	480	70	8	0	1	0	1	560
41	332	125	9	2	1	4	1	474
42	149	327	30	2	3	5	0	516
43	75	80	0	0	0	0	1	156
44	202	421	41	0	1	6	5	676
45	375	317	18	9	3	4	5	731
46	280	532	34	0	3	8	2	859
47	105	567	33	0	1	4	4	714
48	520	163	7	1	0	4	3	698
49	60	752	53	1	2	4	0	872
50	211	662	28	3	2	3	4	913
51	63	639	57	0	1	7	5	772
52	103	223	29	0	0	1	1	357
53	196	197	5	1	0	2	1	402
54	313	183	13	2	0	2	2	515
55	400	146	0	3	1	8	1	559
56	563	179	18	3	1	3	1	768
57	627	68	5	3	0	6	3	712
58	345	51	9	2	0	0	2	409
59	480	441	53	5	1	3	2	985
60	335	65	3	2	2	3	0	410
61	392	39	1	1	0	3	1	437
62	451	70	1	1	0	0	3	526
63	351	125	6	3	2	5	1	493
64	793	65	0	4	1	10	6	879
65	553	90	5	3	0	2	3	656
66	474	85	19	2	3	1	4	588
67	581	38	5	1	1	6	4	636
68	164	449	59	4	1	7	1	685
69	573	110	0	4	2	2	3	694
70	560	99	13	1	0	2	1	676

Contd....

Polling Station Level Election Results

Winner, Runner-up and 3rd Party Position & Winning Margin According to Polling Stations in Nowgong Assembly in Assembly Election (AE) under Nowgong Parliamentary Constituency in Assam (2016)

Polling Station Number	Winner Party	Winner Votes (%)	Runner-up Party	Runner-up Votes (%)	Winning Margin Votes (%)	Third Party	Third Party Votes (%)	Other Votes (%)
71	BJP	691 (78.34)	INC	176 (19.95)	515 (58.39)	ABHM	7 (0.79)	8 (0.91)
72	BJP	420 (81.4)	INC	80 (15.5)	340 (65.9)	AIUDF	4 (0.78)	12 (2.33)
73	BJP	428 (80.91)	INC	86 (16.26)	342 (64.65)	ABHM	7 (1.32)	8 (1.51)
74	BJP	431 (67.98)	INC	173 (27.29)	258 (40.69)	ABHM	18 (2.84)	12 (1.89)
75	BJP	397 (72.98)	INC	133 (24.45)	264 (48.53)	AIUDF	6 (1.1)	8 (1.47)
76	BJP	614 (58.31)	INC	382 (36.28)	232 (22.03)	AIUDF	42 (3.99)	15 (1.42)
77	BJP	403 (57.9)	INC	261 (37.5)	142 (20.4)	AIUDF	21 (3.02)	11 (1.58)
78	BJP	688 (78.9)	INC	154 (17.66)	534 (61.24)	AIUDF	11 (1.26)	19 (2.18)
79	BJP	415 (63.55)	INC	220 (33.69)	195 (29.86)	AIUDF	17 (2.6)	1 (0.15)
80	BJP	601 (85.86)	INC	82 (11.71)	519 (74.15)	ABHM	5 (0.71)	12 (1.71)
81	BJP	519 (83.31)	INC	93 (14.93)	426 (68.38)	AIUDF	2 (0.32)	9 (1.44)
82	BJP	833 (84.57)	INC	133 (13.5)	700 (71.07)	IND (SM)	4 (0.41)	15 (1.52)
83	BJP	438 (81.72)	INC	81 (15.11)	357 (66.61)	AIUDF	4 (0.75)	13 (2.43)
84	BJP	556 (77.55)	INC	148 (20.64)	408 (56.91)	AIUDF	7 (0.98)	6 (0.84)
85	BJP	479 (76.03)	INC	147 (23.33)	332 (52.7)	ABHM	3 (0.48)	1 (0.16)
86	BJP	983 (89.69)	INC	86 (7.85)	897 (81.84)	AIUDF	12 (1.09)	15 (1.37)
87	BJP	317 (57.64)	INC	186 (33.82)	131 (23.82)	AIUDF	40 (7.27)	7 (1.27)
88	INC	430 (43.13)	BJP	413 (41.42)	17 (1.71)	AIUDF	140 (14.04)	14 (1.4)
89	INC	519 (46.38)	AIUDF	328 (29.31)	191 (17.07)	BJP	246 (21.98)	26 (2.32)
90	INC	586 (61.88)	AIUDF	274 (28.93)	312 (32.95)	BJP	69 (7.29)	18 (1.9)
91	INC	396 (41.25)	AIUDF	391 (40.73)	5 (0.52)	BJP	138 (14.38)	35 (3.65)
92	INC	140 (66.35)	AIUDF	50 (23.7)	90 (42.65)	BJP	20 (9.48)	1 (0.47)
93	BJP	547 (84.02)	INC	96 (14.75)	451 (69.27)	AIUDF	2 (0.31)	6 (0.92)
94	BJP	512 (88.12)	INC	59 (10.15)	453 (77.97)	AIUDF	5 (0.86)	5 (0.86)
95	INC	615 (61.87)	AIUDF	193 (19.42)	422 (42.45)	BJP	153 (15.39)	33 (3.32)
96	INC	569 (70.33)	AIUDF	181 (22.37)	388 (47.96)	BJP	35 (4.33)	24 (2.97)
97	INC	200 (51.81)	BJP	116 (30.05)	84 (21.76)	AIUDF	64 (16.58)	6 (1.55)
98	INC	337 (54.71)	BJP	223 (36.2)	114 (18.51)	AIUDF	40 (6.49)	16 (2.6)
99	INC	664 (55.89)	BJP	313 (26.35)	351 (29.54)	AIUDF	196 (16.5)	15 (1.26)
100	INC	404 (55.88)	BJP	195 (26.97)	209 (28.91)	AIUDF	109 (15.08)	15 (2.07)
101	INC	474 (70.22)	AIUDF	101 (14.96)	373 (55.26)	BJP	86 (12.74)	14 (2.07)
102	INC	725 (74.9)	AIUDF	179 (18.49)	546 (56.41)	BJP	50 (5.17)	14 (1.45)
103	INC	292 (62.93)	BJP	124 (26.72)	168 (36.21)	AIUDF	44 (9.48)	4 (0.86)
104	INC	648 (62.79)	BJP	285 (27.62)	363 (35.17)	AIUDF	81 (7.85)	18 (1.74)
105	INC	769 (66.24)	AIUDF	310 (26.7)	459 (39.54)	BJP	38 (3.27)	44 (3.79)

Contd....

Socio-Economic Amenities - Rural

Access to Education Facilities

Particulars	Number of Villages (% of Population)				
	Available	Not Available	If Not Available (Distance of Nearest Facility)		
			A	B	C
Govt. Primary School	62 (99)	5 (1)	3 (0)	0 (0)	0 (0)
Private Primary School	11 (17)	56 (83)	0 (0)	0 (0)	0 (0)
Govt. Middle School	28 (59)	39 (41)	18 (12)	8 (9)	0 (0)
Private Middle School	9 (16)	58 (84)	2 (2)	1 (0)	1 (1)
Govt. Secondary School	6 (5)	61 (95)	44 (62)	8 (23)	0 (0)
Private Secondary School	2 (2)	65 (98)	7 (9)	0 (0)	0 (0)
Govt. Senior Secondary School	1 (0)	66 (100)	23 (37)	24 (33)	10 (6)
Private Senior Secondary School	3 (7)	64 (93)	5 (17)	1 (1)	0 (0)
Govt. Arts and Science Degree College	1 (2)	66 (98)	7 (8)	34 (62)	21 (21)
Private Arts and Science Degree College	1 (1)	66 (99)	0 (0)	2 (4)	1 (2)
Govt. Engineering College	0 (0)	67 (100)	0 (0)	3 (3)	64 (97)
Private Engineering College	0 (0)	67 (100)	0 (0)	0 (0)	0 (0)
Govt. Medicine College	0 (0)	67 (100)	0 (0)	3 (2)	64 (98)
Private Medicine College	0 (0)	67 (100)	0 (0)	0 (0)	0 (0)
Govt. Management Institute	1 (1)	66 (99)	0 (0)	4 (6)	30 (22)
Private Management Institute	0 (0)	67 (100)	9 (16)	11 (24)	11 (30)
Govt. Polytechnic	1 (1)	66 (99)	7 (10)	14 (23)	5 (5)
Private Polytechnic	0 (0)	67 (100)	0 (0)	0 (0)	1 (1)
Govt. Vocational Training School/ITI	0 (0)	67 (100)	5 (5)	13 (15)	7 (7)
Private Vocational Training School/ITI	0 (0)	67 (100)	1 (3)	2 (10)	0 (0)
Govt. Non Formal Training Centre	0 (0)	67 (100)	4 (4)	10 (10)	4 (5)
Private Non Formal Training Centre	0 (0)	67 (100)	0 (0)	2 (3)	1 (0)
Govt. School For Disabled	0 (0)	67 (100)	0 (0)	2 (1)	2 (4)
Private School For Disabled	0 (0)	67 (100)	1 (3)	0 (0)	9 (9)
Government Others	0 (0)	67 (100)	0 (0)	0 (0)	1 (1)
Private Others	0 (0)	67 (100)	0 (0)	0 (0)	0 (0)

Note : Distance A : Less than 5 km; B : Between 5-10 km; C : 10+ km.; Source : Data Analysis is based on 2011 Census.

DISCLAIMER

The Terms of Use and Disclaimer of Datanet India Private Limited (hereinafter referred to as "Datanet") for use of this analysis report of **Nowgong Assembly Constituency (Nowgong Vidhan Sabha)** :-

1. **Assembly Factbook™** is a Registered Trade Mark owned by Datanet.
2. All the maps are sketched and graphical representation only and have not been drawn to the scale and also not to represent the actual geographical area or boundary of the unit.
3. The data for the aforesaid analysis is based on authentic sources and has been culled from the various publications of Census, CSO and NSSO for district and block level data, various central and state government departments, Central & State Elections Commissions and the concerned Returning Officers' releases, Electoral Rolls, Election results and allied publications, internal assessment, surveys, estimates and analysis. Therefore, certain adjustment of data at micro level may have been done to arrive closer to the macro data.
4. Data have been provided on an "As Is" and "As AVAILABLE" basis
5. The colours shown in the maps or diagram and charts of a particular party, alliance or AC are indicative and do not represent them.
6. This publication which includes maps, sheets, graphs and data would be the property under copyright of Datanet only. The user may use these for its internal study, analysis and research purposes. It's public display, re-selling or any commercial uses by the user are not allowed.
7. Datanet has taken due care and caution in compilation and processing of data and allied information, but does not guarantee the accuracy, adequacy or completeness of any information/analysis and will be not responsible for any errors or omissions or for the results obtained from the use of such information/analysis.
8. All the contents for the publication have been culled from various authentic sources and Datanet reasonably believes such sources to be reliable, but does not make any representations, express or implied as to the accuracy or fitness of use of such information. The information or contents of the information/analysis do not constitute advice and should not be relied upon in making (or refraining from making) any decision. Any reliance placed upon the information provided by Datanet is the sole responsibility and strictly at the user's risk.
9. In no event will Datanet be liable for any damages (including, without limitation, damages for loss of business projects, or loss of profits) arising in contract, tort or otherwise from the use of or inability to use any of its contents, or from any action taken (or refrained from being taken) as a result of using the analysis or any of its contents. Datanet its directors, owners, editors, officials, employees, distributor and agents or any associate will not be liable for any errors in the information contained or any consequences arising from the use of the contents of the provided information/analysis.
10. If any provision of these terms and conditions is held invalid or illegal or unenforceable for any reason by any court of competent jurisdiction, such provision shall be severed and the remainder of provisions of the terms and conditions shall continue in full force and effect as if the Term of Use had been executed with the invalid, illegal or unenforceable provision eliminated.
11. If there are any discrepancies in the information provided, please bring it to attention of Datanet for suitable rectification measures.

**Buy Online This Complete Book At
Datanet India eBooks Store**

www.indiastatpublications.com

or go directly at

**[http://www.indiastatpublications.com/
Assembly_factbook/Assam/Nowgong/ Nowgong](http://www.indiastatpublications.com/Assembly_factbook/Assam/Nowgong/Nowgong)**

 **indiastat**elections

