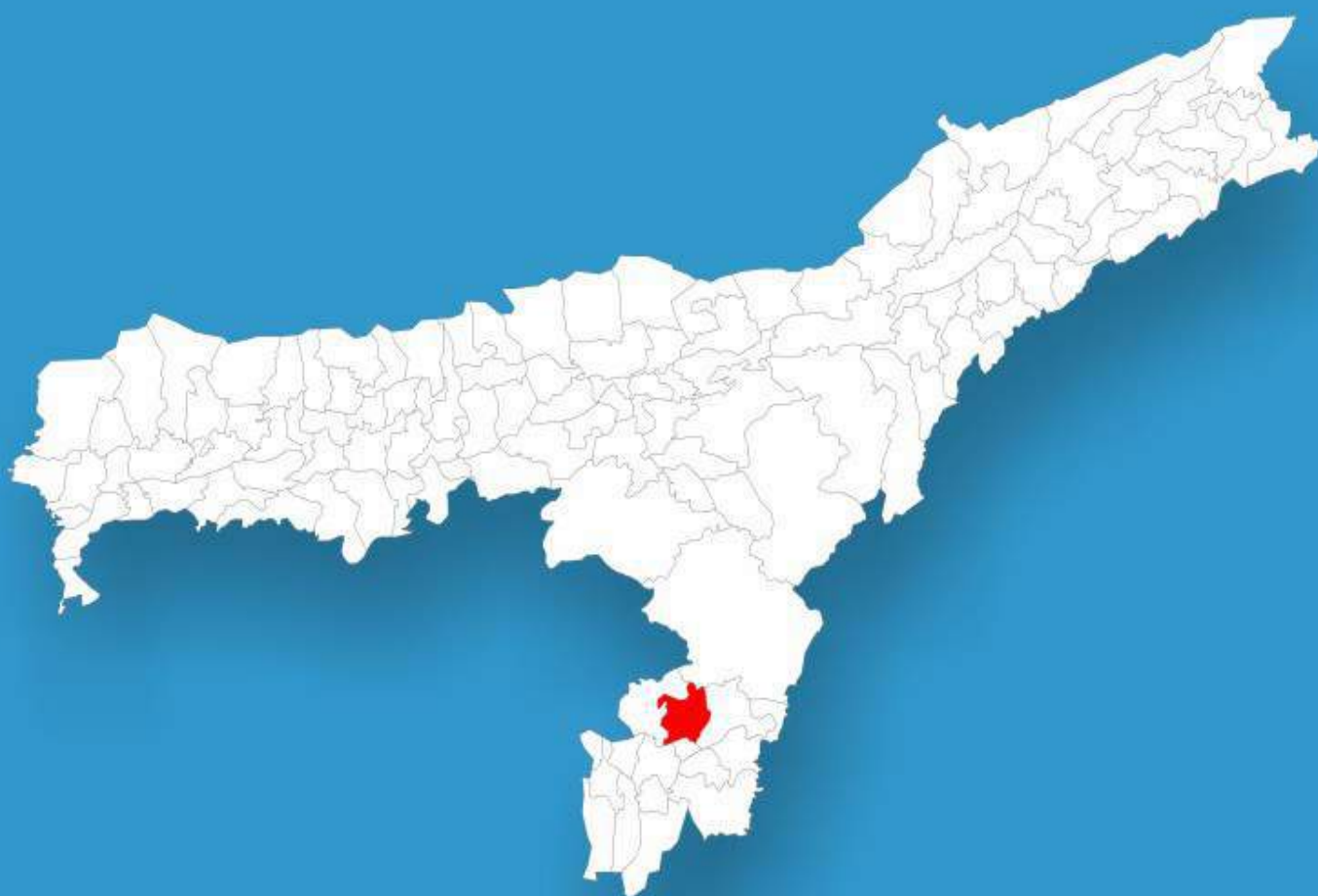




Assam

Assembly Factbook™

Barkhola Assembly Constituency



Key Electoral Data of Barkhola
Assembly Constituency (Vidhan Sabha)

Assam

Assembly Factbook™

Barkhola Assembly Constituency



Barkhola Vidhan Sabha

Editor & Director

Dr. R.K. Thukral

Research Editor

Dr. Shafeeq Rahman

Compiled, Researched and Published by Datanet India Pvt. Ltd.

D-100, 1st Floor,

Okhla Industrial Area, Phase-I,
New Delhi- 110020.

Ph.: 91-11- 43580781-84

Email : support@indiastatpublications.com

Website : www.indiastatelections.com

Online Book Store :

www.indiastatpublications.com

Report No. : AFB/AS-014-0125

ISBN : 978-93-5313-328-3

First Edition : January, 2018

Eighth Updated Edition : January, 2025

Price : Rs. 11500/-

US\$ 310

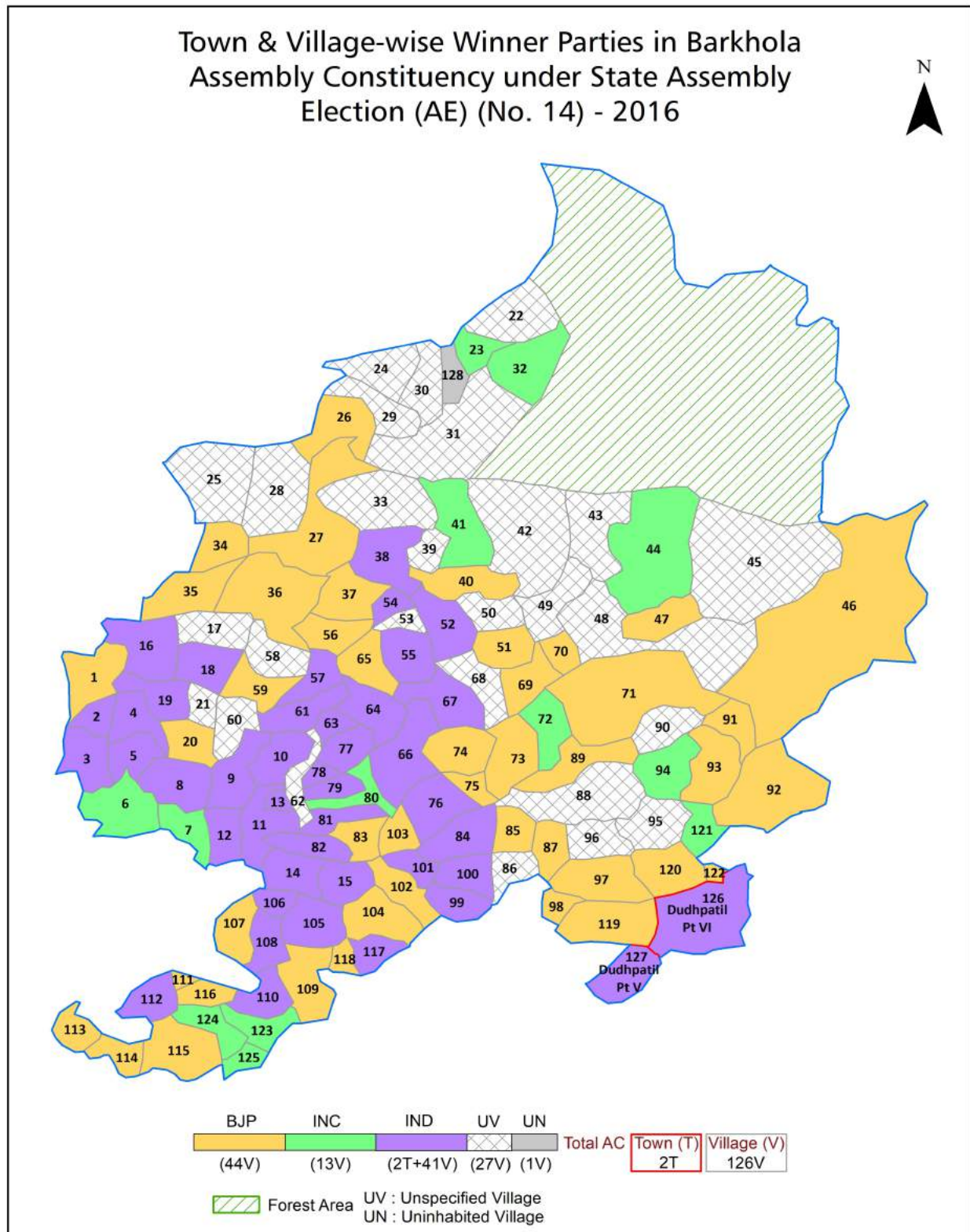
© Datanet India Pvt. Ltd.

All rights reserved. No part of this book may be reproduced, stored in a retrieval system or transmitted in any form or by any means, mechanical photocopying, photographing, scanning, recording or otherwise without the prior written permission of the publisher. Please refer to Disclaimer at page no. 149 for the use of this publication.

Printed in India

No.	Particulars	Page No.
	Introduction	
1	Assembly Constituency -(Vidhan Sabha) at a Glance Features of Assembly as per Delimitation Commission of India (2008)	1-2
	Location and Political Maps	
2	Location Map Boundaries of Assembly Constituency -(Vidhan Sabha in District Boundaries of Assembly Constituency under Parliamentary Constituency -(Lok Sabha) Town & Village-wise Winner Parties- 2024, 2021, 2019, 2016, 2014, 2011 and 2009	3-10
	Administrative Setup (2011)	
3	District Sub-district Towns Villages Inhabited Villages Uninhabited Villages Village Panchayat Intermediate Panchayat	11-18
	Demographics (2011)	
4	Population Households Rural/Urban Population Towns and Villages by Population Size Sex Ratio (Total & 0-6 Years) Religious Population Social Population Literacy Rate	19-20
	Electoral Features	
5	Important Dates of Last Elections Held Electors by Gender Service Electors Voters Voters Turnout Polling Stations & Average Number of Electors per Polling Station Electors by Age Group Present Elected Representatives	21-26
	Historical Summary Election Results	
6	Vote Share of Major Parties Winning Margin (Number & Percentage Polarity of Parties Summary Result of Assembly Segment of Parliamentary Elections 2024, 2019, 2014, 2009, 2004 and 1999 Summary Result of Assembly Elections 2021, 2016, 2011, 2006, 2001, 1996, 1991, 1985, 1983, 1978, 1972, 1967 and 1952	27-48
	Polling Station Level Election Results	
7	Name and Number of Polling Station 2024, 2021, 2019, 2016, 2014, 2011 and 2009 Polling Station-wise Electors, Voters & Voters Turnout 2024, 2021, 2019, 2016, 2014, 2011 and 2009 Polling Station wise Elections Results 2024, 2021, 2019, 2016, 2014, 2011 and 2009	49-128
	Share of Assembly Constituency	
8	Share of Assembly Constituency -(Vidhan Sabha) in State, District and Parliamentary Constituency -(Lok Sabha)	129
	Socio-Economic Amenities (2011)	
9	Access to Administrative Units Agricultural, Manufacturing and Industrial Commodities Demographic Indicators Education Health & Manpower Drinking Water Supply Sanitation Entertainment and Recreations Infrastructure Power Food Allocation Distribution and Marketing of Agriculture Commodities Infrastructure Transport and Road Infrastructure Communication Banking and Financial Services Land Use Irrigation Source	131-145
10	Abbreviation & Sources	147
11	Disclaimer	149

Location & Political Map



Administrative Setup

List of Village Panchayat & Intermediate Panchayat (Block) Name - 2011

Village Name	Village Panchayat Name	Intermediate Panchayat Name
95 Bsf Camp Damchera	Dalchara	Borkhola
Abongchara Grant Pt I	Subong	Borkhola
Abongchara Grant Pt II	Abong G.P	Borkhola
Algapur	Raj Nagar	Salchapra
Anwarpur	-	Borkhola
Ardvallik	Badorpur Masimpur G.P	Borkhola
Badarpur Pt I	Badarpur Masim Pur G.P	Borkhola
Badarpur Pt II	Badorpur,Masimpur G.P	Borkhola
Balichara Grant Pt I	Boro Rampur G.P	Borkhola
Balichara Grant Pt II	Boro Rampur	Borkhola
Balighat	Kumarpar/Nizzoynogar	Salchapra
Bandar Khal Punjee	East Bandorkhal Khasia Punjee	Borkhola
Barabond	Subong	Borkhola
Barjatrapur	Borjatrapur G.P	Salchapra
Bhairab Nagar	Bhayrobnagar/Krishnapur	Salchapra
Bhangarpar-I	Bhangar Par	Salchapra
Bhangerpar Pt II	Bhangar Par Gp	Salchapra
Bhangerpar Pt III	Bhangar Par G.P	Salchapra
Bhangerpar Pt IV	Bhangarpar G.P	Salchapra
Bhangerpar Pt V	Bhangerpar G.P	Salchapra
Bhitor Gangapur Pt I	Jaraitola G.P	Borkhola
Bhitor Gangapur Pt II	Jaraitala G.P	Borkhola
Bijoypur	Bororampur	Borkhola
Bijoypur Grant	Bororampur G.P	Borkhola
Boro Rampur	Borkhela	Borkhola
Boro Rampur Garden	Dolu G.P	Borkhola
Borodudhpatil Grant	Chotodudhpatl G.P	Borkhola
Buribali Pt I	Buribail G.P	Salchapra
Buribali Pt II	Buribail G.P	Salchapra

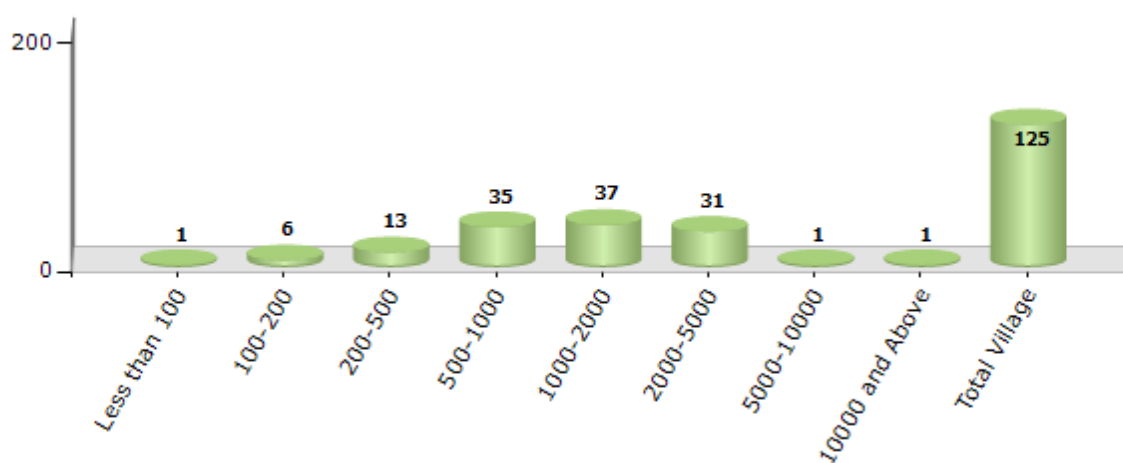
Contd....

Demographics

Number of Villages by Population Size - 2011

Less than 100	100-200	200-500	500-1000	1000-2000	2000-5000	5000-10000	10000 and Above	Total Village
1	6	13	35	37	31	1	1	125

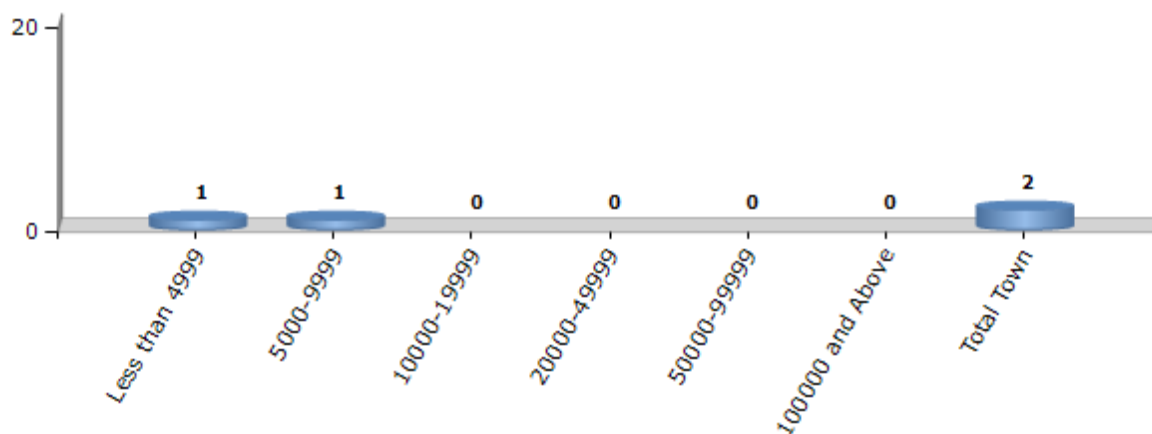
Number of Villages by Population Size - 2011



Number of Towns by Population Size - 2011

Less than 4999	5000-9999	10000-19999	20000-49999	50000-99999	100000 and Above	Total Town
1	1	0	0	0	0	2

Number of Towns by Population Size - 2011

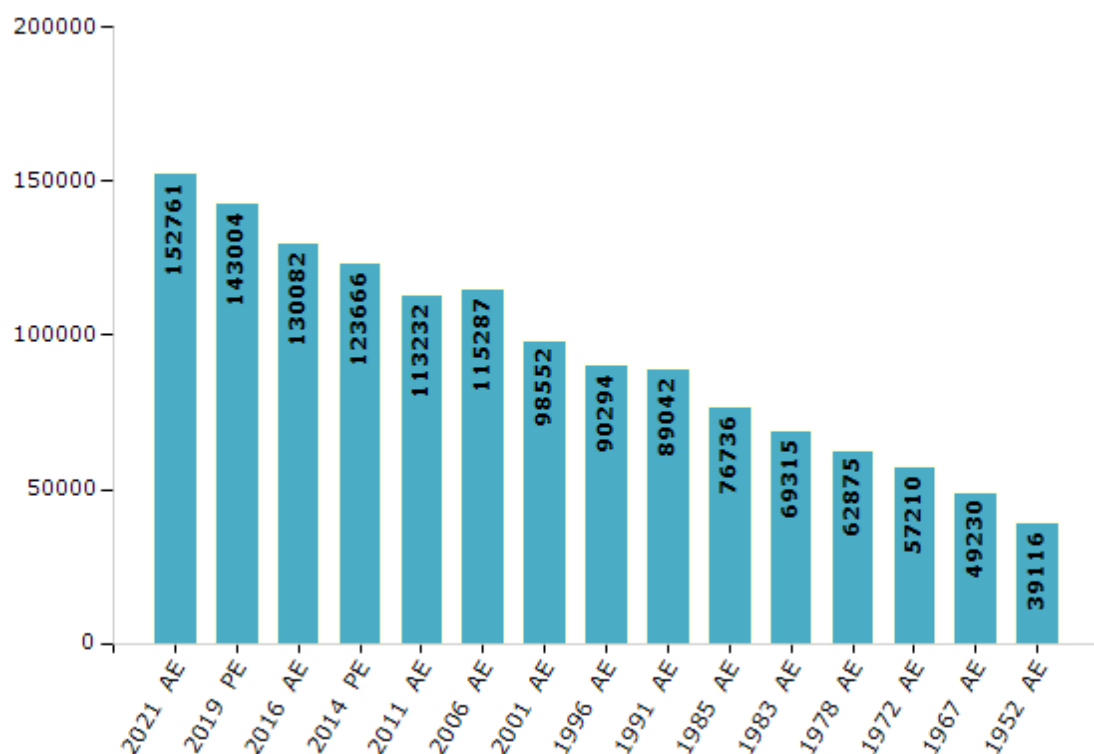


Electoral Features

Electors by Male & Female

Year	Male	Female	Others	Total	Year	Male	Female	Others	Total
2021 AE	77703	75058	0	152761	1996 AE	47828	42466	-	90294
2019 PE	74014	68979	11	143004	1991 AE	45155	43887	-	89042
2016 AE	68464	61618	0	130082	1985 AE	41273	35463	-	76736
2014 PE	65517	58138	11	123666	1983 AE	36973	32342	-	69315
2011 AE	60346	52886	0	113232	1978 AE	34087	28788	-	62875
2009 PE	-	-	-	-	1972 AE	30962	26248	-	57210
2006 AE	59920	55367	-	115287	1967 AE	-	-	-	49230
2004 PE	-	-	-	-	1962 AE	-	-	-	-
2001 AE	51709	46843	-	98552	1957 AE	-	-	-	-
1999 PE	-	-	-	-	1952 AE	-	-	-	39116

Number of Electors



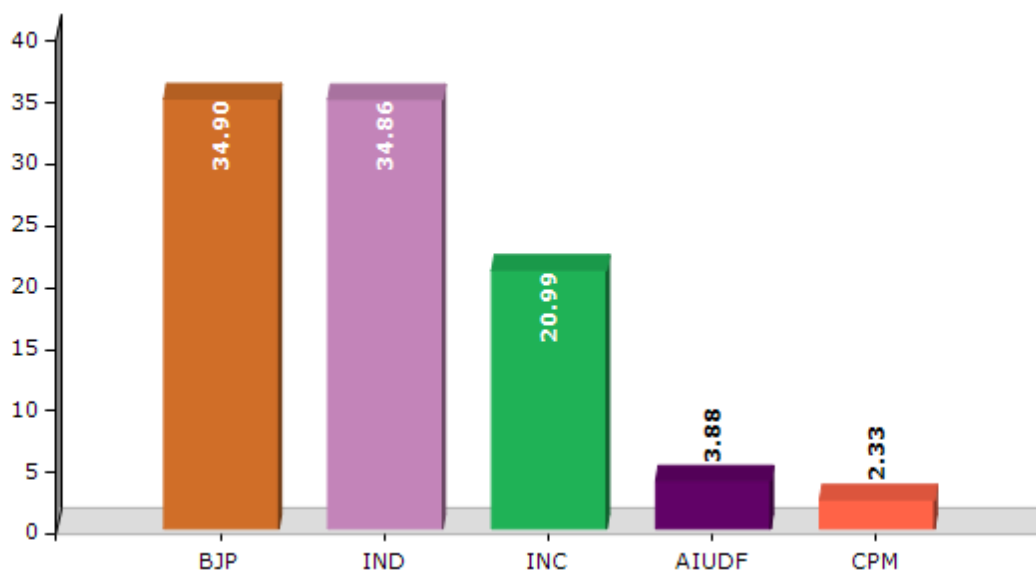
Note : AE : Assembly Election, PE : Assembly Segment of Parliamentary Election

Historical Summary Election Results

Summary Result of Assembly Election - 2016

Candidate Name	Party	Votes	Votes %
Kishor Nath	BJP	36482	34.9
Misbahul Islam Laskar	IND	36440	34.86
Dr. Rumi Nath	INC	21946	20.99
Jahurul Islam Barbhuiya	AIUDF	4051	3.88
Chunilal Bhattacharjee	CPM	2438	2.33
Badrul Islam Mazumder	IND	619	0.59
Anam Uddin Mazumder	IND	473	0.45
Nazmul Hoque Laskar	IND	464	0.44
	NOTA	1621	1.55

Votes Percentage of Top Parties - 2016



Polling Station Level Election Results

Number and Name of Polling Stations (PS) (2016)

Number of Polling Stations	Name of Polling Stations	Number of Polling Stations	Name of Polling Stations
1	6 No. Chandranathpur Nimno Prathomik Vidyalaya	22	347 No. Veuarpur Nimno Prathomik Vidyalaya
2	Chandranathpur M. E. School (Room 1)	23	Golok Nath High School (Room 1)
3	Chandranathpur M. E. School (Room 2)	24	Golok Nath High School (Room 2)
4	1533 No. Neelcherra Coloney Nimno Prathomik Vidyalaya	25	357 No. Dakshin Vangarpar Nimno Prathomik Vidyalaya (Room 1)
5	913 No. Dholcherra Nimno Prathomik Vidyalaya	26	357 No. Dakshin Vangarpar Nimno Prathomik Vidyalaya (Room 2)
6	781 No. Neelcherra Nimno Prathomik Vidyalaya	27	43 No. Kandigram Nimno Prathomik Vidyalaya
7	Sonapur Balika Nimno Prathomik Vidyalaya	28	Chandpur Modhyo Engrajee Vidyalaya
8	Sonapur Public M. E. School	29	701 No. Puranaku Nimno Prathomik Vidyalaya
9	492 No. Sonapur Moktob	30	350 No. Chandpur Moktob
10	245 No. Nayagram L. P. School	31	46 No. Varari Bazar Nimno Prathomik Vidyalaya (Room 1)
11	592 No. Tikor Bosti L. P. School (Room 1)	32	46 No. Varari Bazar Nimno Prathomik Vidyalaya (Room 2)
12	592 No. Tikor Bosti L. P. School (Room 2)	33	40 No. Borjatrapur Nimno Prathomik Vidyalaya
13	Jaraitola High School	34	Khudeja Girls M. E. School
14	36 No. Kishan Nath Nimno Prathomik Vidyalaya	35	513 No. Khalerpar Nimno Prathomik Vidyalaya
15	285 No. Jaraitola Balika Vidyalaya	36	49 No. Buribail Model Nimno Prathomik Vidyalaya
16	Radhacharan Modhyo Engrajee Vidyalaya	37	590 No. Uttor Buribail Nimno Prathomik Vidyalaya
17	38 No. Durgapur Moktob (Room 1)	38	811 No. Buribail Mohanpur Nimno Prathomik Vidyalaya
18	38 No. Durgapur Moktob (Room 2)	39	337 No. Nischintapur Nimno Prathomik Vidyalaya
19	861 No. Rong Ghar L. P. School	40	53 No. Manikpur Nimno Prathomik Vidyalaya (Room 1)
20	244 No. Rong Ghar L. P. School	41	53 No. Manikpur Nimno Prathomik Vidyalaya (Room 2)
21	1531 No. Simultola Nimno Prathomik Vidyalaya	42	52 No. Algapur Nimno Prathomik Vidyalaya

Contd....

Polling Station Level Election Results

Polling Station-wise Votes Secured by Overall Top Five Parties in Barkhola Assembly in Assembly Election (AE) under Silchar Parliamentary Constituency in Assam (2016)

Number of Polling Station	Winner - Kishor Nath (BJP)	Runner-up - Misbahul Islam Laskar (IND)	3rd - Dr. Rumi Nath (INC)	4th - Jahurul Islam Barbhuiya (AIUDF)	5th - Chunilal Bhattacharjee (CPM)	NOTA	Other	Total Votes Secured
36	7	227	113	125	18	5	9	504
37	4	224	144	174	6	7	8	567
38	5	570	107	81	6	14	6	789
39	9	541	94	80	21	15	7	767
40	8	288	132	26	11	4	6	475
41	232	169	156	12	17	5	2	593
42	335	58	115	8	4	1	1	522
43	49	515	147	81	37	7	9	845
44	292	117	30	16	7	4	4	470
45	165	320	101	52	10	6	5	659
46	184	108	71	27	4	7	4	405
47	342	141	67	11	24	9	5	599
48	128	496	157	35	12	20	14	862
49	387	307	148	26	32	15	8	923
50	292	225	159	27	11	22	11	747
51	394	16	153	7	1	1	7	579
52	39	149	425	114	57	9	20	813
53	29	138	164	27	5	6	4	373
54	56	407	350	93	16	15	19	956
55	27	33	98	68	12	3	6	247
56	189	433	274	45	31	10	9	991
57	640	23	57	6	20	6	7	759
58	590	47	55	4	2	8	5	711
59	415	255	111	20	15	1	8	825
60	112	259	114	157	48	11	18	719
61	502	26	111	2	4	5	4	654
62	629	9	43	1	3	2	2	689
63	7	510	197	10	4	18	14	760
64	380	81	74	1	0	6	5	547
65	22	634	160	25	5	15	13	874
66	27	267	82	12	2	4	3	397
67	115	339	514	29	12	10	23	1042
68	357	300	114	44	3	9	15	842
69	8	506	61	94	6	10	4	689
70	17	195	50	87	0	3	10	362

Contd....

Polling Station Level Election Results

Winner, Runner-up and 3rd Party Position & Winning Margin According to Polling Stations in Barkhola Assembly in Assembly Election (AE) under Silchar Parliamentary Constituency in Assam (2016)

Polling Station Number	Winner Party	Winner Votes (%)	Runner-up Party	Runner-up Votes (%)	Winning Margin Votes (%)	Third Party	Third Party Votes (%)	Other Votes (%)
71	IND (MIL)	546 (76.15)	AIUDF	74 (10.32)	472 (65.83)	INC	46 (6.42)	51 (7.11)
72	IND (MIL)	321 (60.11)	BJP	125 (23.41)	196 (36.7)	INC	39 (7.3)	49 (9.18)
73	IND (MIL)	452 (77.66)	INC	63 (10.82)	389 (66.84)	AIUDF	41 (7.04)	26 (4.47)
74	INC	300 (47.39)	IND (MIL)	273 (43.13)	27 (4.26)	AIUDF	37 (5.85)	23 (3.63)
75	IND (MIL)	330 (44.35)	INC	219 (29.44)	111 (14.91)	BJP	113 (15.19)	82 (11.02)
76	IND (MIL)	689 (83.82)	INC	59 (7.18)	630 (76.64)	AIUDF	25 (3.04)	49 (5.96)
77	IND (MIL)	292 (51.05)	BJP	150 (26.22)	142 (24.83)	INC	109 (19.06)	21 (3.67)
78	IND (MIL)	322 (38.42)	BJP	226 (26.97)	96 (11.45)	AIUDF	129 (15.39)	161 (19.21)
79	IND (MIL)	165 (50.46)	INC	77 (23.55)	88 (26.91)	BJP	47 (14.37)	38 (11.62)
80	BJP	444 (52.3)	IND (MIL)	232 (27.33)	212 (24.97)	INC	130 (15.31)	43 (5.06)
81	IND (MIL)	688 (79.26)	BJP	132 (15.21)	556 (64.05)	AIUDF	18 (2.07)	30 (3.46)
82	BJP	507 (60.72)	INC	154 (18.44)	353 (42.28)	IND (MIL)	146 (17.49)	28 (3.35)
83	BJP	412 (53.16)	IND (MIL)	250 (32.26)	162 (20.9)	INC	74 (9.55)	39 (5.03)
84	IND (MIL)	239 (40.03)	BJP	211 (35.34)	28 (4.69)	INC	99 (16.58)	48 (8.04)
85	IND (MIL)	521 (64.64)	BJP	132 (16.38)	389 (48.26)	INC	95 (11.79)	58 (7.2)
86	BJP	337 (47.33)	IND (MIL)	276 (38.76)	61 (8.57)	INC	59 (8.29)	40 (5.62)
87	IND (MIL)	388 (49.74)	BJP	206 (26.41)	182 (23.33)	AIUDF	79 (10.13)	107 (13.72)
88	BJP	495 (59.5)	INC	192 (23.08)	303 (36.42)	IND (MIL)	56 (6.73)	89 (10.7)
89	INC	373 (46.68)	BJP	281 (35.17)	92 (11.51)	IND (MIL)	96 (12.02)	49 (6.13)
90	INC	148 (41.69)	IND (MIL)	101 (28.45)	47 (13.24)	BJP	83 (23.38)	23 (6.48)
91	BJP	424 (54.22)	INC	157 (20.08)	267 (34.14)	IND (MIL)	100 (12.79)	101 (12.92)
92	INC	184 (34.91)	IND (MIL)	172 (32.64)	12 (2.27)	BJP	121 (22.96)	50 (9.49)
93	IND (MIL)	463 (59.36)	BJP	131 (16.79)	332 (42.57)	AIUDF	103 (13.21)	83 (10.64)
94	BJP	538 (64.05)	IND (MIL)	138 (16.43)	400 (47.62)	INC	93 (11.07)	71 (8.45)
95	BJP	370 (64.12)	INC	132 (22.88)	238 (41.24)	IND (MIL)	50 (8.67)	25 (4.33)
96	BJP	457 (72.54)	INC	102 (16.19)	355 (56.35)	IND (MIL)	56 (8.89)	15 (2.38)
97	IND (MIL)	384 (72.73)	INC	83 (15.72)	301 (57.01)	AIUDF	22 (4.17)	39 (7.39)
98	IND (MIL)	327 (59.67)	INC	176 (32.12)	151 (27.55)	BJP	17 (3.1)	28 (5.11)
99	IND (MIL)	662 (69.98)	INC	159 (16.81)	503 (53.17)	BJP	70 (7.4)	55 (5.81)
100	IND (MIL)	337 (32.69)	BJP	327 (31.72)	10 (0.97)	INC	290 (28.13)	77 (7.47)
101	BJP	354 (48.36)	IND (MIL)	188 (25.68)	166 (22.68)	INC	156 (21.31)	34 (4.64)
102	BJP	633 (78.24)	INC	95 (11.74)	538 (66.5)	IND (MIL)	44 (5.44)	37 (4.57)
103	INC	499 (53.95)	BJP	279 (30.16)	220 (23.79)	IND (MIL)	70 (7.57)	77 (8.32)
104	BJP	216 (54.55)	INC	81 (20.45)	135 (34.1)	AIUDF	40 (10.1)	59 (14.9)
105	BJP	588 (65.33)	INC	144 (16)	444 (49.33)	IND (MIL)	76 (8.44)	92 (10.22)

Contd....

Socio-Economic Amenities - Rural

Access to Education Facilities

Particulars	Number of Villages (% of Population)				
	Available	Not Available	If Not Available (Distance of Nearest Facility)		
			A	B	C
Govt. Primary School	121 (100)	4 (0)	2 (0)	0 (0)	0 (0)
Private Primary School	18 (19)	107 (81)	0 (0)	1 (0)	0 (0)
Govt. Middle School	67 (70)	58 (30)	41 (19)	11 (4)	1 (0)
Private Middle School	6 (15)	119 (85)	2 (2)	0 (0)	0 (0)
Govt. Secondary School	28 (35)	97 (65)	45 (34)	29 (17)	13 (7)
Private Secondary School	5 (5)	120 (95)	7 (4)	0 (0)	0 (0)
Govt. Senior Secondary School	5 (8)	120 (92)	42 (37)	38 (32)	33 (19)
Private Senior Secondary School	0 (0)	125 (100)	3 (1)	2 (2)	2 (1)
Govt. Arts and Science Degree College	1 (2)	124 (98)	8 (7)	34 (37)	69 (49)
Private Arts and Science Degree College	1 (2)	124 (98)	0 (0)	1 (0)	5 (2)
Govt. Engineering College	0 (0)	125 (100)	0 (0)	6 (6)	119 (94)
Private Engineering College	0 (0)	125 (100)	0 (0)	0 (0)	0 (0)
Govt. Medicine College	0 (0)	125 (100)	0 (0)	8 (7)	117 (93)
Private Medicine College	0 (0)	125 (100)	0 (0)	0 (0)	0 (0)
Govt. Management Institute	0 (0)	125 (100)	2 (0)	8 (7)	99 (77)
Private Management Institute	0 (0)	125 (100)	1 (2)	3 (7)	11 (6)
Govt. Polytechnic	0 (0)	125 (100)	0 (0)	2 (3)	98 (76)
Private Polytechnic	0 (0)	125 (100)	1 (0)	0 (0)	3 (2)
Govt. Vocational Training School/ITI	1 (2)	124 (98)	1 (0)	5 (3)	90 (72)
Private Vocational Training School/ITI	1 (2)	124 (98)	1 (0)	0 (0)	0 (0)
Govt. Non Formal Training Centre	0 (0)	125 (100)	0 (0)	10 (12)	50 (35)
Private Non Formal Training Centre	0 (0)	125 (100)	0 (0)	0 (0)	4 (4)
Govt. School For Disabled	0 (0)	125 (100)	0 (0)	6 (11)	50 (36)
Private School For Disabled	0 (0)	125 (100)	0 (0)	0 (0)	3 (1)
Government Others	2 (2)	123 (98)	0 (0)	2 (2)	7 (4)
Private Others	2 (2)	123 (98)	0 (0)	0 (0)	0 (0)

Note : Distance A : Less than 5 km; B : Between 5-10 km; C : 10+ km.; Source : Data Analysis is based on 2011 Census.

DISCLAIMER

The Terms of Use and Disclaimer of Datanet India Private Limited (hereinafter referred to as "Datanet") for use of this analysis report of **Barkhola Assembly Constituency (Barkhola Vidhan Sabha)** :-

1. **Assembly Factbook™** is a Registered Trade Mark owned by Datanet.
2. All the maps are sketched and graphical representation only and have not been drawn to the scale and also not to represent the actual geographical area or boundary of the unit.
3. The data for the aforesaid analysis is based on authentic sources and has been culled from the various publications of Census, CSO and NSSO for district and block level data, various central and state government departments, Central & State Elections Commissions and the concerned Returning Officers' releases, Electoral Rolls, Election results and allied publications, internal assessment, surveys, estimates and analysis. Therefore, certain adjustment of data at micro level may have been done to arrive closer to the macro data.
4. Data have been provided on an "As Is" and "As AVAILABLE" basis
5. The colours shown in the maps or diagram and charts of a particular party, alliance or AC are indicative and do not represent them.
6. This publication which includes maps, sheets, graphs and data would be the property under copyright of Datanet only. The user may use these for its internal study, analysis and research purposes. It's public display, re-selling or any commercial uses by the user are not allowed.
7. Datanet has taken due care and caution in compilation and processing of data and allied information, but does not guarantee the accuracy, adequacy or completeness of any information/analysis and will be not responsible for any errors or omissions or for the results obtained from the use of such information/analysis.
8. All the contents for the publication have been culled from various authentic sources and Datanet reasonably believes such sources to be reliable, but does not make any representations, express or implied as to the accuracy or fitness of use of such information. The information or contents of the information/analysis do not constitute advice and should not be relied upon in making (or refraining from making) any decision. Any reliance placed upon the information provided by Datanet is the sole responsibility and strictly at the user's risk.
9. In no event will Datanet be liable for any damages (including, without limitation, damages for loss of business projects, or loss of profits) arising in contract, tort or otherwise from the use of or inability to use any of its contents, or from any action taken (or refrained from being taken) as a result of using the analysis or any of its contents. Datanet its directors, owners, editors, officials, employees, distributor and agents or any associate will not be liable for any errors in the information contained or any consequences arising from the use of the contents of the provided information/analysis.
10. If any provision of these terms and conditions is held invalid or illegal or unenforceable for any reason by any court of competent jurisdiction, such provision shall be severed and the remainder of provisions of the terms and conditions shall continue in full force and effect as if the Term of Use had been executed with the invalid, illegal or unenforceable provision eliminated.
11. If there are any discrepancies in the information provided, please bring it to attention of Datanet for suitable rectification measures.

**Buy Online This Complete Book At
Indiastat Publication Book Store**

www.indiastatpublications.com

or go directly at

**[http://www.indiastatpublications.com/
Assembly_factbook/Assam/Silchar/ Barkhola](http://www.indiastatpublications.com/Assembly_factbook/Assam/Silchar/Barkhola)**



 **indiastat**elections

