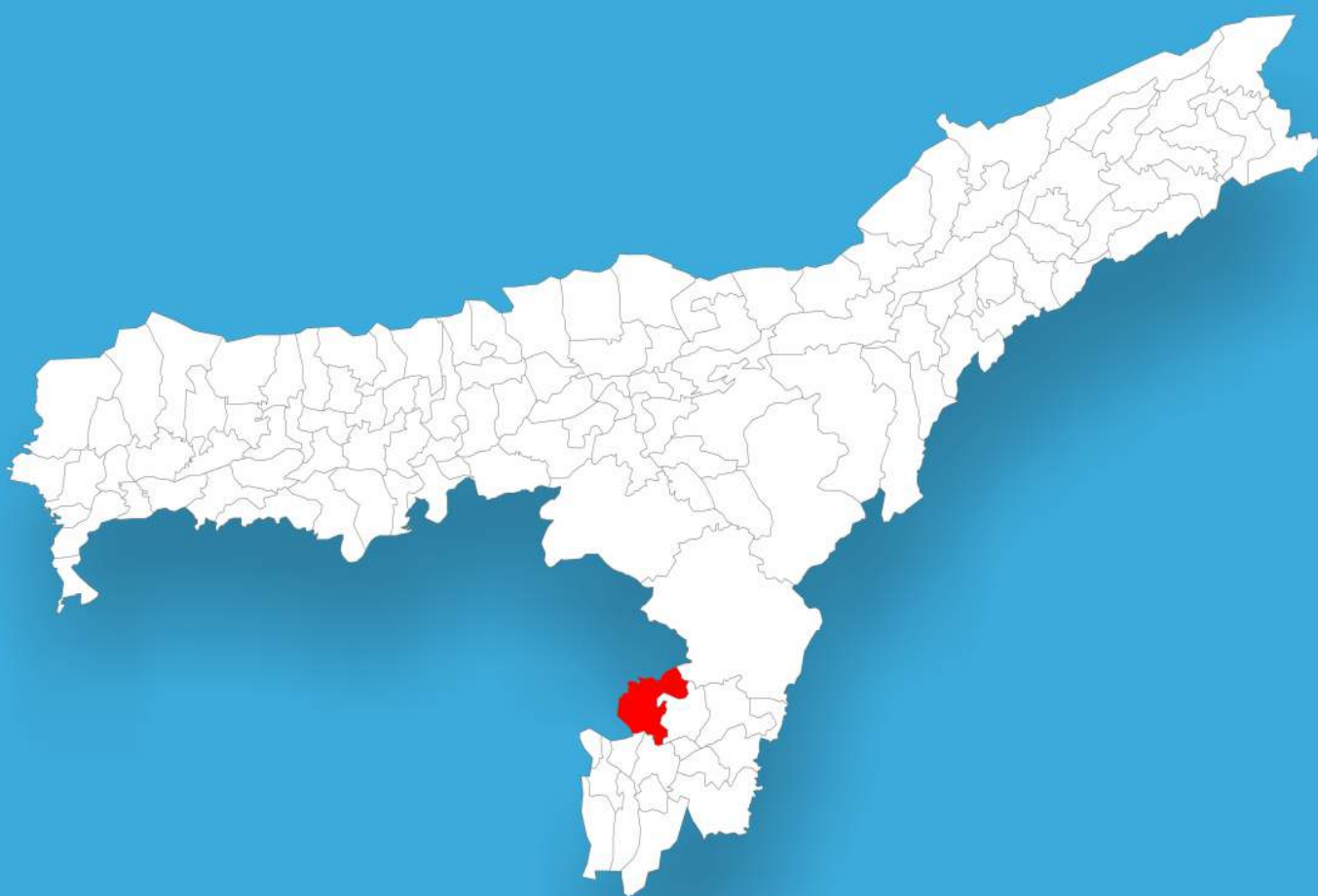




Assam

# Assembly Factbook™

Katigora Assembly Constituency



Key Electoral Data of Katigora  
Assembly Constituency (Vidhan Sabha)

Assam

# **Assembly Factbook™**

Katigora Assembly Constituency



Katigora Vidhan Sabha

## **Editor & Director**

Dr. R.K. Thukral

## **Research Editor**

Dr. Shafeeq Rahman

## **Compiled, Researched and Published by Datanet India Pvt. Ltd.**

D-100, 1st Floor,

Okhla Industrial Area, Phase-I,  
New Delhi- 110020.

Ph.: 91-11- 43580781-84

Email : support@indiastatpublications.com

Website : www.indiastatelections.com

## **Online Book Store :**

www.indiastatpublications.com

**Report No. :** AFB/AS-015-0125

**ISBN :** 978-93-5313-389-4

**First Edition :** January, 2018

**Eighth Updated Edition :** January, 2025

**Price :** Rs. 11500/-

US\$ 310

**© Datanet India Pvt. Ltd.**

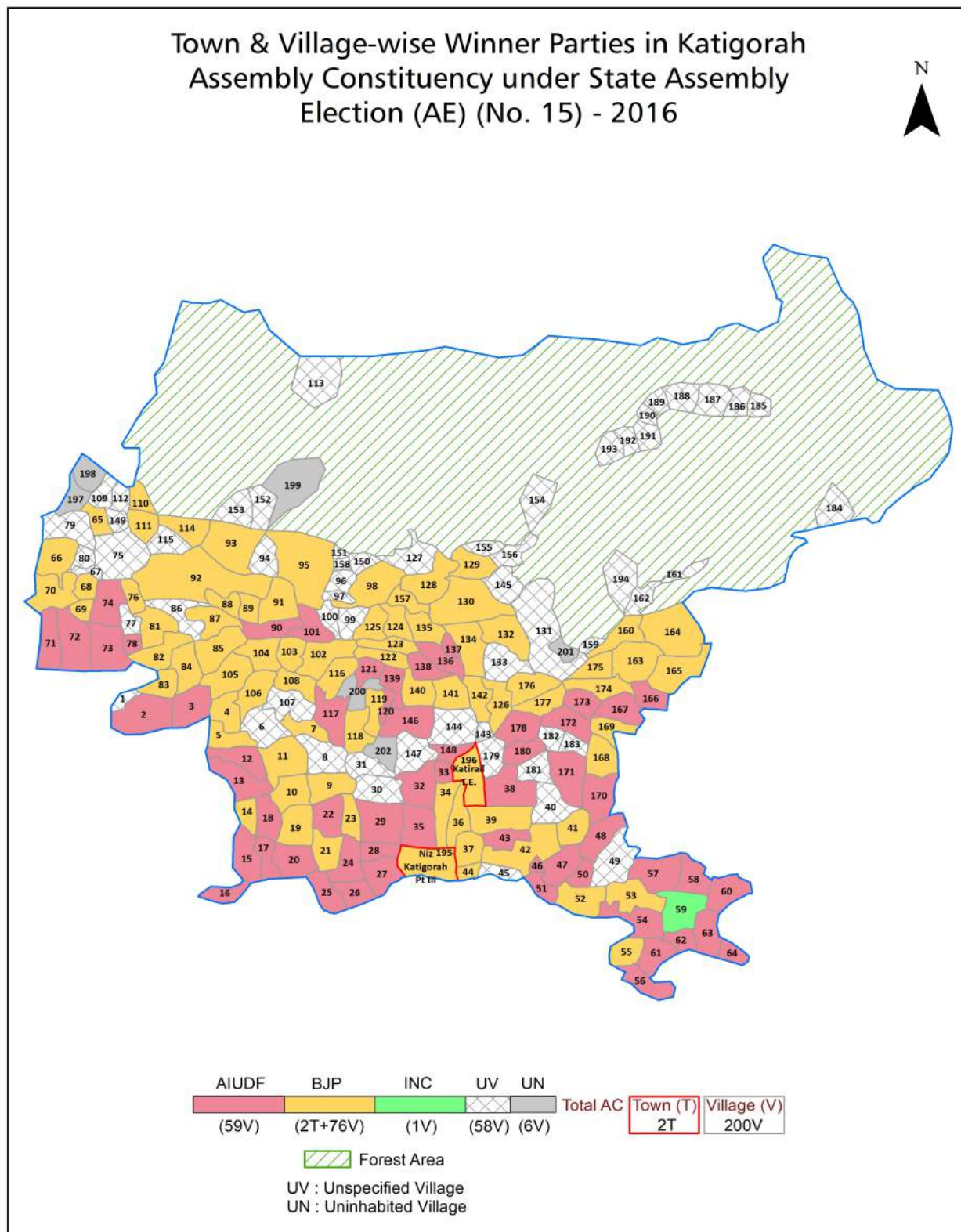
All rights reserved. No part of this book may be reproduced, stored in a retrieval system or transmitted in any form or by any means, mechanical photocopying, photographing, scanning, recording or otherwise without the prior written permission of the publisher. Please refer to Disclaimer at page no. 172 for the use of this publication.

Printed in India

No.	Particulars	Page No.
	<b>Introduction</b>	
1	Assembly Constituency -(Vidhan Sabha) at a Glance   Features of Assembly as per Delimitation Commission of India (2008)	1-2
	<b>Location and Political Maps</b>	
2	Location Map   Boundaries of Assembly Constituency -(Vidhan Sabha in District   Boundaries of Assembly Constituency under Parliamentary Constituency -(Lok Sabha)   Town & Village-wise Winner Parties- 2024, 2021, 2019, 2016, 2014, 2011 and 2009	3-10
	<b>Administrative Setup (2011)</b>	
3	District   Sub-district   Towns   Villages   Inhabited Villages   Uninhabited Villages   Village Panchayat   Intermediate Panchayat	11-21
	<b>Demographics (2011)</b>	
4	Population   Households   Rural/Urban Population   Towns and Villages by Population Size   Sex Ratio (Total & 0-6 Years)   Religious Population   Social Population   Literacy Rate	22-23
	<b>Electoral Features</b>	
5	Important Dates of Last Elections Held   Electors by Gender   Service Electors   Voters   Voters Turnout   Polling Stations & Average Number of Electors per Polling Station   Electors by Age Group   Present Elected Representatives	24-29
	<b>Historical Summary Election Results</b>	
6	Vote Share of Major Parties   Winning Margin (Number & Percentage   Polarity of Parties   Summary Result of Assembly Segment of Parliamentary Elections 2024, 2019, 2014, 2009, 2004 and 1999   Summary Result of Assembly Elections 2021, 2016, 2011, 2006, 2001, 1996, 1991, 1985, 1983, 1978, 1972, 1967, 1962, 1957 and 1952	30-53
	<b>Polling Station Level Election Results</b>	
7	Name and Number of Polling Station 2024, 2021, 2019, 2016, 2014, 2011 and 2009   Polling Station-wise Electors, Voters & Voters Turnout 2024, 2021, 2019, 2016, 2014, 2011 and 2009   Polling Station wise Elections Results 2024, 2021, 2019, 2016, 2014, 2011 and 2009	54-152
	<b>Share of Assembly Constituency</b>	
8	Share of Assembly Constituency -(Vidhan Sabha) in State, District and Parliamentary Constituency -(Lok Sabha)	153
	<b>Socio-Economic Amenities (2011)</b>	
9	Access to Administrative Units   Agricultural, Manufacturing and Industrial Commodities   Demographic Indicators   Education   Health & Manpower   Drinking Water Supply   Sanitation   Entertainment and Recreations Infrastructure   Power   Food Allocation Distribution and Marketing of Agriculture Commodities Infrastructure   Transport and Road Infrastructure   Communication   Banking and Financial Services   Land Use   Irrigation Source	155-168
10	<b>Abbreviation &amp; Sources</b>	170
11	<b>Disclaimer</b>	172



## Location & Political Map



## Administrative Setup

### List of Village Panchayat & Intermediate Panchayat (Block) Name - 2011

Village Name	Village Panchayat Name	Intermediate Panchayat Name
Ailatal (Ilatal)	Kerkuri G.P	Kalain
Ailatal Khasia Punjee	Kalibari	Kalain
Ailatal Mikir Punjee	Kalibari	Kalain
Baikam Khasia Punjee	Kushirkul	Kalain
Baikuntapur T.E.	Kalibari G.P	Kalain
Baleswarpur Gnt(Baleswargrant)	Kushirkul	Kalain
Balirbond	Gobindapur G.P	Katigorah
Baraitoli Pt I	Lakhipur G.P	Kalain
Baraitoli Pt II	Lakhimpur G.P	Kalain
Baraitoli Pt IV	Lakshipur G.P	Kalain
Baraitoli Pt V	-	Kalain
Behara Pt I (Bihara Pt I)	Gorervitor G.P	Kalain
Behara Pt II	Gorervitor G.P	Kalain
Behara Pt III	Baruanagar G.P	Kalain
Behara Pt IV	Behrapur G.P	Kalain
Behara Pt V	Behra G.P	Kalain
Behara Pt VI	Bihara G.P	Kalain
Bhairabpur Pt I	Bhairabpur G.P	Kalain
Bhairabpur Pt II	Bhairabpur G.P	Kalain
Bhairabpur Pt III	Bhairabpur	Kalain
Bhairabpur Pt V	Kolain G.P	Kalain
Bhairabpur Pt VI	Badarpur G.P	Kalain
Bhangerpar	Karkari G.P	Kalain
Bhatarchak	Leverputa G.P	Katigorah
Bhatt Gram	Kolain G.P	Kalain
Bhauripara Pt I	Gorer Vitor	Kalain
Bhauripara Pt II	Gorervitor	Kalain
Bhitorgul	Gumrah G.P	Kalain
Biswambarpur	Kushikul	Kalain

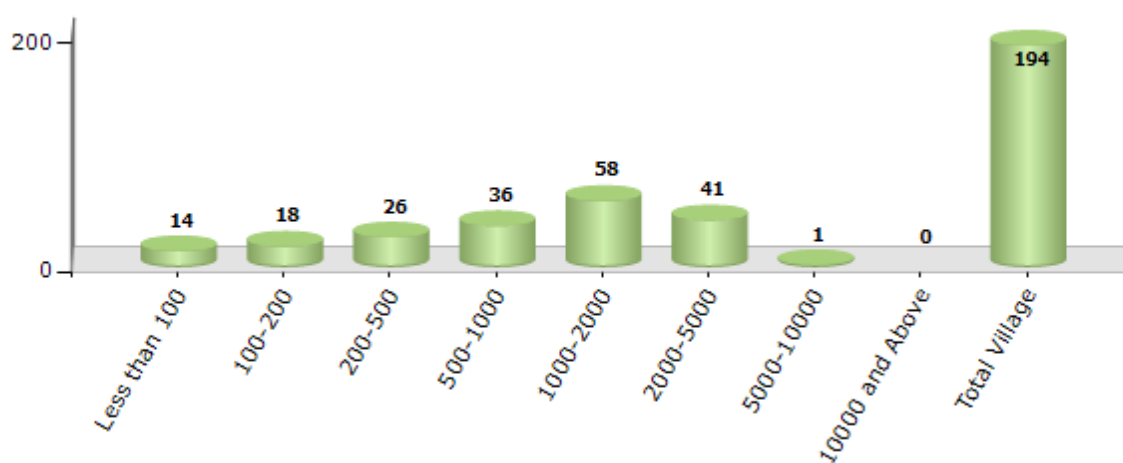
Contd....

## Demographics

### Number of Villages by Population Size - 2011

Less than 100	100-200	200-500	500-1000	1000-2000	2000-5000	5000-10000	10000 and Above	Total Village
14	18	26	36	58	41	1	0	194

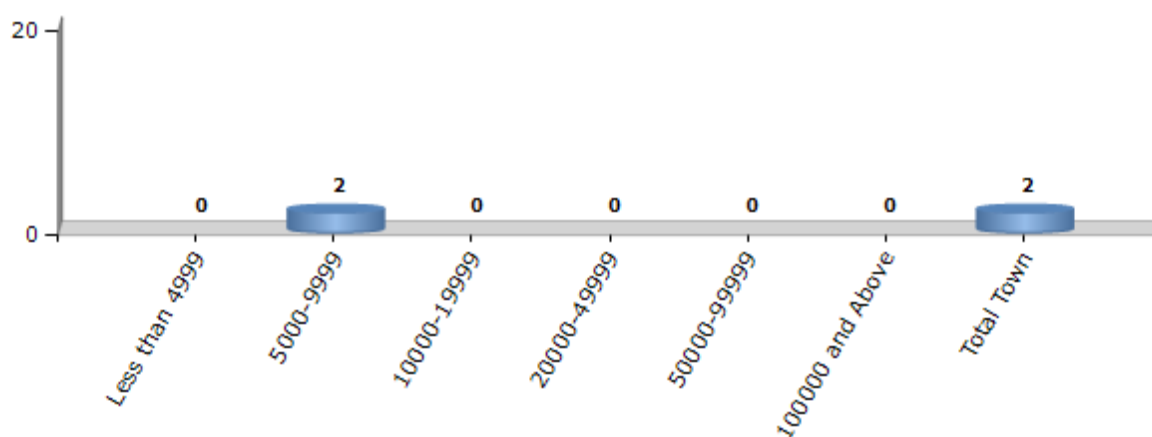
Number of Villages by Population Size - 2011



### Number of Towns by Population Size - 2011

Less than 4999	5000-9999	10000-19999	20000-49999	50000-99999	100000 and Above	Total Town
0	2	0	0	0	0	2

Number of Towns by Population Size - 2011



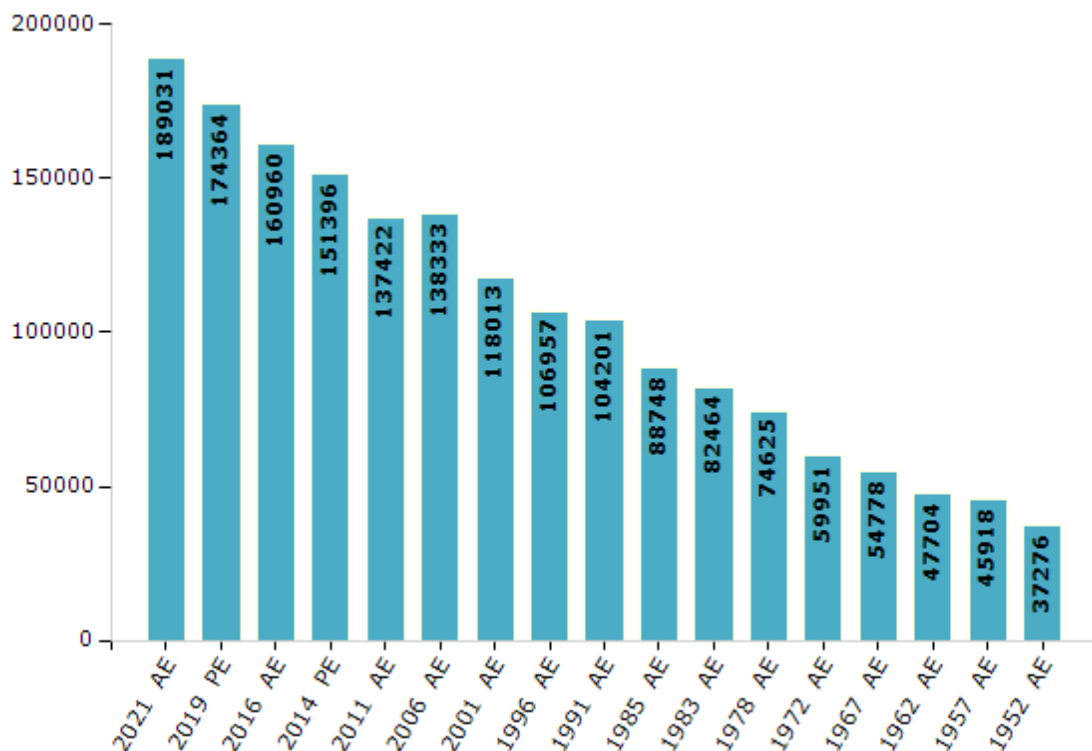
## Electoral Features

### Electors by Male & Female

Year	Male	Female	Others	Total
2021 AE	97331	91700	0	189031
2019 PE	90946	83409	9	174364
2016 AE	85113	75847	0	160960
2014 PE	80331	71056	9	151396
2011 AE	74010	63412	0	137422
2009 PE	-	-	-	-
2006 AE	72445	65888	-	138333
2004 PE	-	-	-	-
2001 AE	61732	56281	-	118013
1999 PE	-	-	-	-

Year	Male	Female	Others	Total
1996 AE	57463	49494	-	106957
1991 AE	52654	51547	-	104201
1985 AE	46252	42496	-	88748
1983 AE	44574	37890	-	82464
1978 AE	41161	33464	-	74625
1972 AE	36412	23539	-	59951
1967 AE	-	-	-	54778
1962 AE	-	-	-	47704
1957 AE	-	-	-	45918
1952 AE	-	-	-	37276

Number of Electors



**Note :** AE : Assembly Election, PE : Assembly Segment of Parliamentary Election

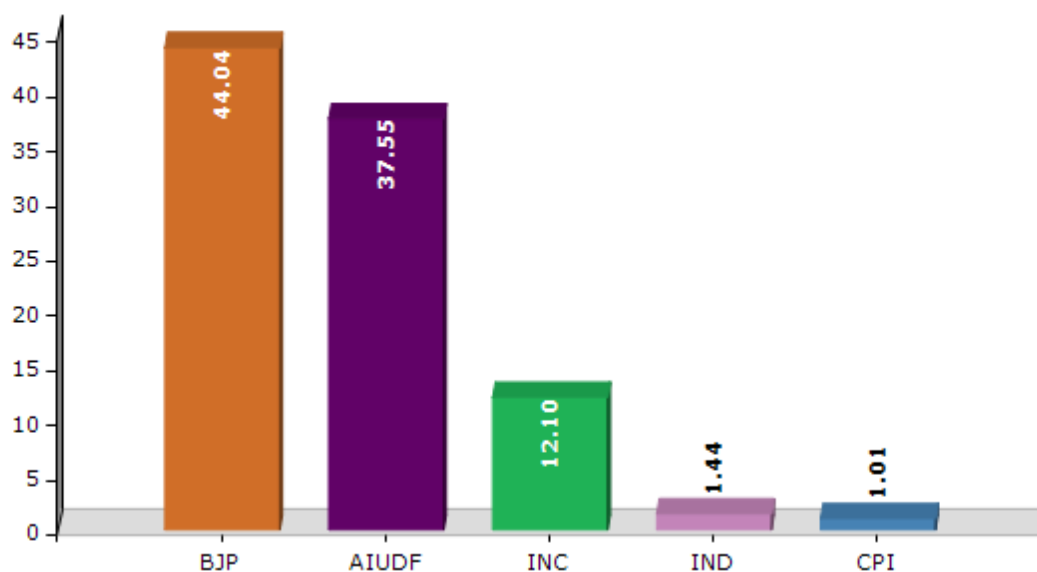


## Historical Summary Election Results

### Summary Result of Assembly Election - 2016

Candidate Name	Party	Votes	Votes %
Amar Chand Jain	BJP	59764	44.04
Khalil Uddin Mazumder	AIUDF	50956	37.55
Ataur Rahman Mazarbhuiya	INC	16418	12.1
Trayabashi Das	IND	1949	1.44
Moinul Hoque	CPI	1372	1.01
Samujjal Das	IND	906	0.67
Hanif Alom Mazarbhuiya	IND	826	0.61
Ala Uddin Choudhury	SP	552	0.41
Saleh Ahmed Talukdar	IND	541	0.4
Arun Karmakar	IND	425	0.31
Rafique Uzzaman Laskar	IND	356	0.26
Mahendra Sinha	IND	284	0.21
Sujata Sinha	JNCP	273	0.2
Dipak Lal Das	IND	184	0.14
	NOTA	906	0.67

Votes Percentage of Top Parties - 2016



## Polling Station Level Election Results

### Number and Name of Polling Stations (PS) (2016)

Number of Polling Stations	Name of Polling Stations	Number of Polling Stations	Name of Polling Stations
1	629 No. Natanpur Nimno Prathomik Vidyalaya	22	Joyshree M. E. School
2	270 No. Rongpur Nimno Prathomik Vidyalaya	23	1021 No. Saraspur Nimno Prathomik Vidyalaya (Room 1)
3	Jalalpur Modhyobonga Vidyalaya (Room 1)	24	1021 No. Saraspur Nimno Prathomik Vidyalaya (Room 2)
4	Jalalpur Modhyobonga Vidyalaya (Room 2)	25	935 No. Haydori Nimno Prathomik Vidyalaya (Room 1)
5	279 No. Pirnagar Nimno Prathomik Vidyalaya	26	935 No. Haydori Nimno Prathomik Vidyalaya (Room 2)
6	603 No. Bishamvarpur Nimno Prathomik Vidyalaya (Room 1)	27	Digorkhal Uccha Madhyomik Vidyalaya (Room 1)
7	603 No. Bishamvarpur Nimno Prathomik Vidyalaya (Room 3)	28	Digorkhal Uccha Madhyomik Vidyalaya (Room 4)
8	603 No. Bishamvarpur Nimno Prathomik Vidyalaya (Room 2)	29	Digorkhal Uccha Madhyomik Vidyalaya (Room 2)
9	Boleshwar Modhyo Engrajee Vidyalaya (Room 1)	30	Digorkhal Uccha Madhyomik Vidyalaya (Room 5)
10	Boleshwar Modhyo Engrajee Vidyalaya (Room 3)	31	Digorkhal Uccha Madhyomik Vidyalaya (Room 3)
11	Boleshwar Modhyo Engrajee Vidyalaya (Room 2)	32	40 No. Kalaincherra Nimno Prathomik Vidyalaya (Room 1)
12	Batulmara Nimno Prathomik Vidyalaya (Room 1)	33	40 No. Kalaincherra Nimno Prathomik Vidyalaya (Room 2)
13	Batulmara Nimno Prathomik Vidyalaya (Room 2)	34	975 No. Netaji Nimno Prathomik Vidyalaya
14	Malidahar Mikir Punjee Nimno Prathomik Vidyalaya	35	628 No. Larangpar Nimno Prathomik Vidyalaya
15	621 No. Mahadebpur Nimno Prathomik Vidyalaya (Room 1)	36	303 No. Kandigram Nimno Prathomik Vidyalaya (Room 1)
16	1492 No. Rajpur Nimno Prathomik Vidyalaya (Room 1)	37	303 No. Kandigram Nimno Prathomik Vidyalaya (Room 2)
17	1492 No. Rajpur Nimno Prathomik Vidyalaya (Room 2)	38	3 No. Gumra Nimno Prathomik Vidyalaya (Room 1)
18	621 No. Mahadebpur Nimno Prathomik Vidyalaya (Room 2)	39	3 No. Gumra Nimno Prathomik Vidyalaya (Room 2)
19	985 No. Vivekananda Nimno Prathomik Vidyalaya	40	1052 No. Azad Memorial Nimno Prathomik Vidyalaya (Room 1)
20	574 No. Rajeshwarpur Nimno Prathomik Vidyalaya (Room 1)	41	1052 No. Azad Memorial Nimno Prathomik Vidyalaya (Room 2)
21	574 No. Rajeshwarpur Nimno Prathomik Vidyalaya (Room 2)	42	41 No. Creig Park Cha Bagan Nimno Prathomik Vidyalaya (Room 1)

Contd....

## Polling Station Level Election Results

### Polling Station-wise Votes Secured by Overall Top Five Parties in Katigora Assembly in Assembly Election (AE) under Silchar Parliamentary Constituency in Assam (2016)

Number of Polling Station	Winner - Amar Chand Jain (BJP)	Runner-up - Khalil Uddin Mazumder (AIUDF)	3rd - Ataur Rahman Mazarbhuiya (INC)	4th - Trayabashi Das (IND)	5th - Moinul Hoque (CPI)	NOTA	Other	Total Votes Secured
36	62	436	114	3	2	1	23	641
37	429	20	90	10	4	4	10	567
38	352	373	131	3	8	8	17	892
39	458	90	76	8	2	3	10	647
40	333	217	41	2	4	0	16	613
41	21	504	70	0	1	1	6	603
42	459	24	81	3	3	11	6	587
43	459	20	6	0	2	1	1	489
44	725	16	96	5	9	16	40	907
45	746	7	73	12	4	0	15	857
46	353	329	30	1	5	10	29	757
47	295	134	74	19	9	4	13	548
48	257	453	116	33	10	10	48	927
49	283	108	56	102	3	2	29	583
50	4	336	169	27	4	2	7	549
51	260	259	75	49	6	7	15	671
52	358	170	95	50	11	8	22	714
53	7	525	123	3	11	0	29	698
54	1	672	85	3	10	3	14	788
55	353	64	35	3	1	1	17	474
56	562	3	28	6	0	0	2	601
57	582	3	66	7	3	2	8	671
58	441	3	13	57	4	1	10	529
59	902	20	47	21	7	2	19	1018
60	171	435	179	2	5	0	10	802
61	288	87	45	2	3	5	10	440
62	25	559	107	1	5	4	13	714
63	32	238	62	1	3	2	6	344
64	182	343	102	2	7	5	14	655
65	152	243	94	5	1	7	10	512
66	323	3	16	0	4	3	8	357
67	243	279	62	2	8	5	17	616
68	231	62	13	3	2	3	4	318
69	286	453	45	9	14	6	19	832
70	239	12	20	0	1	0	1	273

Contd....

## Polling Station Level Election Results

**Winner, Runner-up and 3rd Party Position & Winning Margin According to Polling Stations in Katigora Assembly in Assembly Election (AE) under Silchar Parliamentary Constituency in Assam (2016)**

Polling Station Number	Winner Party	Winner Votes (%)	Runner-up Party	Runner-up Votes (%)	Winning Margin Votes (%)	Third Party	Third Party Votes (%)	Other Votes (%)
71	AIUDF	690 (77.18)	INC	109 (12.19)	581 (64.99)	BJP	67 (7.49)	28 (3.13)
72	AIUDF	344 (47.58)	BJP	288 (39.83)	56 (7.75)	INC	50 (6.92)	41 (5.67)
73	AIUDF	352 (56.87)	BJP	152 (24.56)	200 (32.31)	INC	46 (7.43)	69 (11.15)
74	AIUDF	346 (60.7)	INC	111 (19.47)	235 (41.23)	BJP	90 (15.79)	23 (4.04)
75	AIUDF	528 (59.13)	BJP	222 (24.86)	306 (34.27)	INC	53 (5.94)	90 (10.08)
76	AIUDF	693 (78.04)	INC	160 (18.02)	533 (60.02)	BJP	6 (0.68)	29 (3.27)
77	BJP	383 (58.03)	AIUDF	180 (27.27)	203 (30.76)	INC	69 (10.45)	28 (4.24)
78	BJP	346 (86.5)	AIUDF	25 (6.25)	321 (80.25)	INC	11 (2.75)	18 (4.5)
79	AIUDF	389 (67.3)	INC	171 (29.58)	218 (37.72)	IND (HAM)	6 (1.04)	12 (2.08)
80	BJP	238 (41.03)	AIUDF	212 (36.55)	26 (4.48)	INC	85 (14.66)	45 (7.76)
81	AIUDF	446 (44.16)	BJP	349 (34.55)	97 (9.61)	INC	176 (17.43)	39 (3.86)
82	AIUDF	508 (58.8)	BJP	200 (23.15)	308 (35.65)	INC	113 (13.08)	43 (4.98)
83	AIUDF	438 (52.02)	BJP	211 (25.06)	227 (26.96)	INC	165 (19.6)	28 (3.33)
84	AIUDF	574 (66.44)	INC	231 (26.74)	343 (39.7)	BJP	19 (2.2)	40 (4.63)
85	AIUDF	623 (75.33)	INC	158 (19.11)	465 (56.22)	BJP	10 (1.21)	36 (4.35)
86	AIUDF	428 (56.02)	BJP	212 (27.75)	216 (28.27)	INC	73 (9.55)	51 (6.68)
87	BJP	492 (88.81)	INC	21 (3.79)	471 (85.02)	AIUDF	18 (3.25)	23 (4.15)
88	AIUDF	448 (55.93)	BJP	256 (31.96)	192 (23.97)	INC	62 (7.74)	35 (4.37)
89	AIUDF	406 (43.15)	BJP	389 (41.34)	17 (1.81)	INC	76 (8.08)	70 (7.44)
90	BJP	554 (58.87)	AIUDF	327 (34.75)	227 (24.12)	INC	28 (2.98)	32 (3.4)
91	AIUDF	291 (51.87)	BJP	242 (43.14)	49 (8.73)	INC	17 (3.03)	11 (1.96)
92	AIUDF	517 (72.41)	BJP	157 (21.99)	360 (50.42)	INC	32 (4.48)	8 (1.12)
93	AIUDF	660 (72.61)	BJP	119 (13.09)	541 (59.52)	INC	108 (11.88)	22 (2.42)
94	BJP	428 (69.82)	AIUDF	109 (17.78)	319 (52.04)	INC	47 (7.67)	29 (4.73)
95	BJP	632 (86.69)	AIUDF	38 (5.21)	594 (81.48)	INC	27 (3.7)	32 (4.39)
96	BJP	218 (76.22)	AIUDF	31 (10.84)	187 (65.38)	IND (TD)	23 (8.04)	14 (4.9)
97	AIUDF	752 (88.68)	INC	51 (6.01)	701 (82.67)	BJP	29 (3.42)	16 (1.89)
98	AIUDF	742 (87.19)	INC	76 (8.93)	666 (78.26)	CPI	11 (1.29)	22 (2.59)
99	AIUDF	895 (86.89)	INC	79 (7.67)	816 (79.22)	CPI	11 (1.07)	45 (4.37)
100	AIUDF	353 (66.48)	BJP	139 (26.18)	214 (40.3)	INC	24 (4.52)	15 (2.82)
101	BJP	498 (73.78)	AIUDF	129 (19.11)	369 (54.67)	INC	28 (4.15)	20 (2.96)
102	AIUDF	372 (82.48)	INC	51 (11.31)	321 (71.17)	BJP	6 (1.33)	22 (4.88)
103	BJP	674 (68.71)	INC	144 (14.68)	530 (54.03)	AIUDF	121 (12.33)	42 (4.28)
104	BJP	340 (44.85)	AIUDF	281 (37.07)	59 (7.78)	INC	112 (14.78)	25 (3.3)
105	AIUDF	283 (80.86)	INC	57 (16.29)	226 (64.57)	SP	3 (0.86)	7 (2)

Contd....

## Socio-Economic Amenities - Rural

### Access to Education Facilities

Particulars	Number of Villages (% of Population)				
	Available	Not Available	If Not Available (Distance of Nearest Facility)		
			A	B	C
Govt. Primary School	171 (98)	23 (2)	15 (1)	2 (0)	1 (0)
Private Primary School	47 (36)	147 (64)	0 (0)	0 (0)	0 (0)
Govt. Middle School	77 (58)	117 (42)	64 (22)	23 (8)	11 (2)
Private Middle School	18 (18)	176 (82)	5 (3)	5 (0)	0 (0)
Govt. Secondary School	30 (24)	164 (76)	86 (44)	48 (21)	15 (3)
Private Secondary School	13 (9)	181 (91)	7 (3)	0 (0)	0 (0)
Govt. Senior Secondary School	11 (8)	183 (92)	69 (42)	91 (41)	20 (7)
Private Senior Secondary School	1 (1)	193 (99)	1 (1)	1 (1)	0 (0)
Govt. Arts and Science Degree College	6 (3)	188 (97)	27 (19)	69 (34)	54 (22)
Private Arts and Science Degree College	5 (3)	189 (97)	1 (1)	6 (3)	13 (7)
Govt. Engineering College	0 (0)	194 (100)	2 (1)	5 (1)	187 (97)
Private Engineering College	0 (0)	194 (100)	0 (0)	0 (0)	0 (0)
Govt. Medicine College	0 (0)	194 (100)	2 (1)	4 (1)	188 (97)
Private Medicine College	0 (0)	194 (100)	0 (0)	0 (0)	0 (0)
Govt. Management Institute	0 (0)	194 (100)	0 (0)	1 (1)	191 (98)
Private Management Institute	0 (0)	194 (100)	0 (0)	0 (0)	1 (1)
Govt. Polytechnic	0 (0)	194 (100)	0 (0)	0 (0)	147 (79)
Private Polytechnic	0 (0)	194 (100)	0 (0)	0 (0)	0 (0)
Govt. Vocational Training School/ITI	0 (0)	194 (100)	2 (1)	4 (2)	134 (73)
Private Vocational Training School/ITI	0 (0)	194 (100)	0 (0)	0 (0)	4 (1)
Govt. Non Formal Training Centre	0 (0)	194 (100)	6 (3)	10 (5)	94 (51)
Private Non Formal Training Centre	0 (0)	194 (100)	2 (1)	2 (3)	4 (4)
Govt. School For Disabled	0 (0)	194 (100)	0 (0)	0 (0)	108 (57)
Private School For Disabled	0 (0)	194 (100)	0 (0)	0 (0)	2 (1)
Government Others	0 (0)	194 (100)	0 (0)	0 (0)	18 (9)
Private Others	0 (0)	194 (100)	0 (0)	0 (0)	3 (2)

Note : Distance A : Less than 5 km; B : Between 5-10 km; C : 10+ km.; Source : Data Analysis is based on 2011 Census.

## DISCLAIMER

The Terms of Use and Disclaimer of Datanet India Private Limited (hereinafter referred to as "Datanet") for use of this analysis report of **Katigora Assembly Constituency (Katigora Vidhan Sabha)** :-

1. **Assembly Factbook™** is a Registered Trade Mark owned by Datanet.
2. All the maps are sketched and graphical representation only and have not been drawn to the scale and also not to represent the actual geographical area or boundary of the unit.
3. The data for the aforesaid analysis is based on authentic sources and has been culled from the various publications of Census, CSO and NSSO for district and block level data, various central and state government departments, Central & State Elections Commissions and the concerned Returning Officers' releases, Electoral Rolls, Election results and allied publications, internal assessment, surveys, estimates and analysis. Therefore, certain adjustment of data at micro level may have been done to arrive closer to the macro data.
4. Data have been provided on an "As Is" and "As AVAILABLE" basis
5. The colours shown in the maps or diagram and charts of a particular party, alliance or AC are indicative and do not represent them.
6. This publication which includes maps, sheets, graphs and data would be the property under copyright of Datanet only. The user may use these for its internal study, analysis and research purposes. It's public display, re-selling or any commercial uses by the user are not allowed.
7. Datanet has taken due care and caution in compilation and processing of data and allied information, but does not guarantee the accuracy, adequacy or completeness of any information/analysis and will be not responsible for any errors or omissions or for the results obtained from the use of such information/analysis.
8. All the contents for the publication have been culled from various authentic sources and Datanet reasonably believes such sources to be reliable, but does not make any representations, express or implied as to the accuracy or fitness of use of such information. The information or contents of the information/analysis do not constitute advice and should not be relied upon in making (or refraining from making) any decision. Any reliance placed upon the information provided by Datanet is the sole responsibility and strictly at the user's risk.
9. In no event will Datanet be liable for any damages (including, without limitation, damages for loss of business projects, or loss of profits) arising in contract, tort or otherwise from the use of or inability to use any of its contents, or from any action taken (or refrained from being taken) as a result of using the analysis or any of its contents. Datanet its directors, owners, editors, officials, employees, distributor and agents or any associate will not be liable for any errors in the information contained or any consequences arising from the use of the contents of the provided information/analysis.
10. If any provision of these terms and conditions is held invalid or illegal or unenforceable for any reason by any court of competent jurisdiction, such provision shall be severed and the remainder of provisions of the terms and conditions shall continue in full force and effect as if the Term of Use had been executed with the invalid, illegal or unenforceable provision eliminated.
11. If there are any discrepancies in the information provided, please bring it to attention of Datanet for suitable rectification measures.



**Buy Online This Complete Book At**  
**Indiastat Publication Book Store**

[www.indiastatpublications.com](http://www.indiastatpublications.com)

or go directly at

[http://www.indiastatpublications.com/  
Assembly\\_factbook/Assam/Silchar/ Katigora](http://www.indiastatpublications.com/Assembly_factbook/Assam/Silchar/Katigora)

 **indiastat**elections

