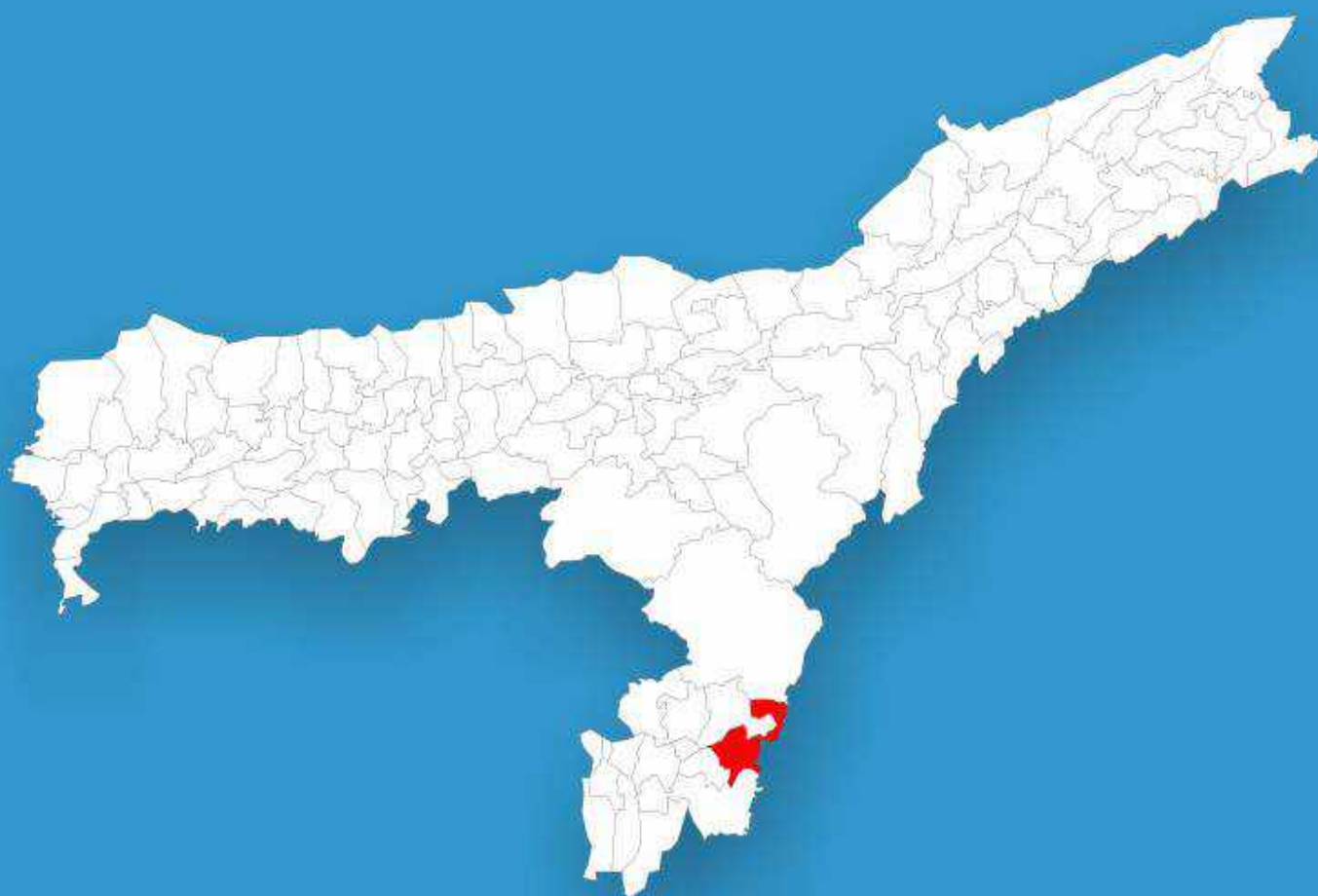




Assam

Assembly Factbook™

Lakhipur Assembly Constituency



Key Electoral Data of Lakhipur
Assembly Constituency (Vidhan Sabha)

Assam

Assembly Factbook™

Lakhipur Assembly Constituency



Lakhipur Vidhan Sabha

Editor & Director

Dr. R.K. Thukral

Research Editor

Dr. Shafeeq Rahman

Compiled, Researched and Published by Datanet India Pvt. Ltd.

D-100, 1st Floor,

Okhla Industrial Area, Phase-I,
New Delhi- 110020.

Ph.: 91-11- 43580781-84

Email : support@indiastatpublications.com

Website : www.indiastatelections.com

Online Book Store :

www.indiastatpublications.com

Report No. : AFB/AS-013-0125

ISBN : 978-93-5313-397-9

First Edition : January, 2018

Eighth Updated Edition : January, 2025

Price : Rs. 11500/-

US\$ 310

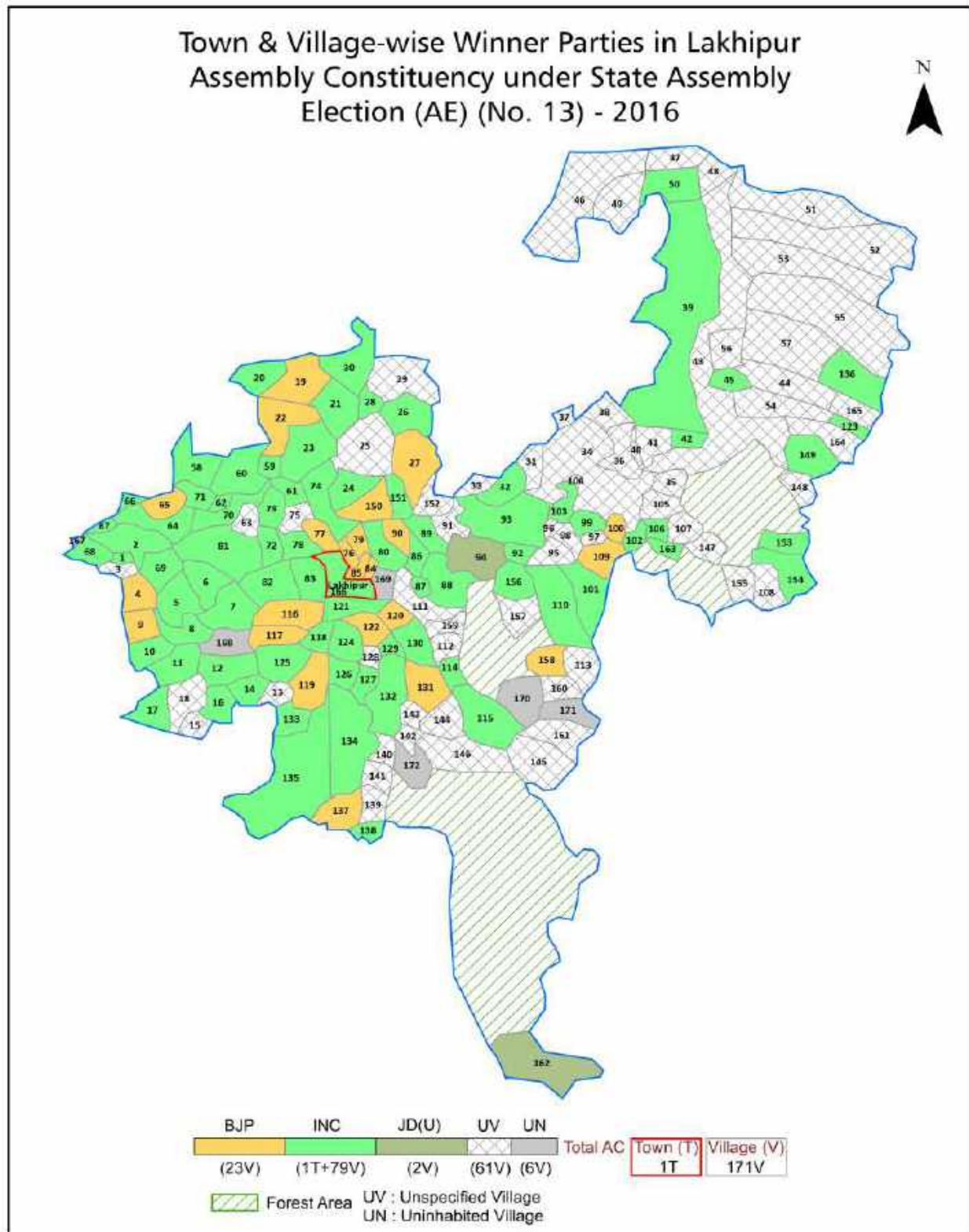
© Datanet India Pvt. Ltd.

All rights reserved. No part of this book may be reproduced, stored in a retrieval system or transmitted in any form or by any means, mechanical photocopying, photographing, scanning, recording or otherwise without the prior written permission of the publisher. Please refer to Disclaimer at page no. 164 for the use of this publication.

Printed in India

No.	Particulars	Page No.
	Introduction	
1	Assembly Constituency -(Vidhan Sabha) at a Glance Features of Assembly as per Delimitation Commission of India (2008)	1-2
	Location and Political Maps	
2	Location Map Boundaries of Assembly Constituency -(Vidhan Sabha in District Boundaries of Assembly Constituency under Parliamentary Constituency -(Lok Sabha) Town & Village-wise Winner Parties- 2024, 2021, 2019, 2016, 2014, 2011 and 2009	3-10
	Administrative Setup (2011)	
3	District Sub-district Towns Villages Inhabited Villages Uninhabited Villages Village Panchayat Intermediate Panchayat	11-19
	Demographics (2011)	
4	Population Households Rural/Urban Population Towns and Villages by Population Size Sex Ratio (Total & 0-6 Years) Religious Population Social Population Literacy Rate	20-21
	Electoral Features	
5	Important Dates of Last Elections Held Electors by Gender Service Electors Voters Voters Turnout Polling Stations & Average Number of Electors per Polling Station Electors by Age Group Present Elected Representatives	22-27
	Historical Summary Election Results	
6	Vote Share of Major Parties Winning Margin (Number & Percentage Polarity of Parties Summary Result of Assembly Segment of Parliamentary Elections 2024, 2019, 2014, 2009, 2004 and 1999 Summary Result of Assembly Elections 2021, 2016, 2011, 2006, 2001, 1996, 1991, 1985, 1983, 1978, 1972, 1967, 1962, 1957 and 1952	28-51
	Polling Station Level Election Results	
7	Name and Number of Polling Station 2024, 2021, 2019, 2016, 2014, 2011 and 2009 Polling Station-wise Electors, Voters & Voters Turnout 2024, 2021, 2019, 2016, 2014, 2011 and 2009 Polling Station wise Elections Results 2024, 2021, 2019, 2016, 2014, 2011 and 2009	52-143
	Share of Assembly Constituency	
8	Share of Assembly Constituency -(Vidhan Sabha) in State, District and Parliamentary Constituency -(Lok Sabha)	144
	Socio-Economic Amenities (2011)	
9	Access to Administrative Units Agricultural, Manufacturing and Industrial Commodities Demographic Indicators Education Health & Manpower Drinking Water Supply Sanitation Entertainment and Recreations Infrastructure Power Food Allocation Distribution and Marketing of Agriculture Commodities Infrastructure Transport and Road Infrastructure Communication Banking and Financial Services Land Use Irrigation Source	146-160
10	Abbreviation & Sources	162
11	Disclaimer	164

Location & Political Map



Administrative Setup

List of Village Panchayat & Intermediate Panchayat (Block) Name - 2011

Village Name	Village Panchayat Name	Intermediate Panchayat Name
Alipur Cha Bagicha	Paller Bond	Baskandi
Alipur Pt I	Paller Bond	Baskandi
Alipur Pt II	Pallerbond	Baskandi
Alni F.V.	-	Lakhipur
Alni Grant	Dilkhos	Lakhipur
Alubaja	Lakhinagar	Rajabazar
Badripar	Badri Chandrapur	Baskandi
Baghkhal F.V.	Jirighat	Lakhipur
Banadurpur Cha Bagicha	Dighlibahadurpur Gp	Rajabazar
Bandhu Cha Bagicha	Narayanpur	Rajabazar
Baramanda Grant	Kaptanpur	Binnakandi
Barthal Grant	Bothal Tthaik	Rajabazar
Bhola Punji	Dighli Lakhichera	Rajabazar
Bijung Punji	Dighli Lakhichera	Rajabazar
Binnakandi Grant	Binakandi	Binnakandi
Binnakandi Pt I	Binakandighat	Binnakandi
Binnakandi Pt II	Binakanadighat	Binnakandi
Boaligrant	Boaliachengir	Binnakandi
Boma Punji (Dona Punji)	Dighli Lakhichera	Rajabazar
Boro Tulpi Punji	Dighli Lakhichera	Rajabazar
Budhan Nagar	Baladhan Kanakpur	Rajabazar
Chalitartol	Jirighat	Lakhipur
Chandrapur Pt II	Badri Chandrapur	Baskandi
Chandrapur Pt II	-	Baskandi
Chandrapur Pt III	Badri Chandrapur	Baskandi
Chengsur Grant (Chenjuri Grant)	Boalichenga	Binnakandi
Cherenga Punji	-	Lakhipur
Chirirpar Pt I	Lakhipur Nayagram	Lakhipur
Chirirpar Pt II	Lakhipur Nayagram	Lakhipur

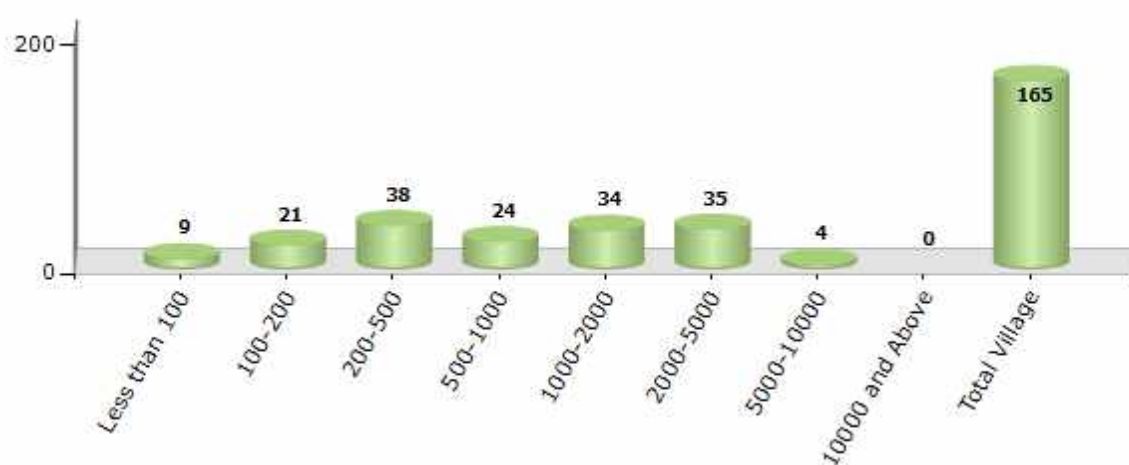
Contd....

Demographics

Number of Villages by Population Size - 2011

Less than 100	100-200	200-500	500-1000	1000-2000	2000-5000	5000-10000	10000 and Above	Total Village
9	21	38	24	34	35	4	0	165

Number of Villages by Population Size - 2011



Number of Towns by Population Size - 2011

Less than 4999	5000-9999	10000-19999	20000-49999	50000-99999	100000 and Above	Total Town
0	0	1	0	0	0	1

Number of Towns by Population Size - 2011

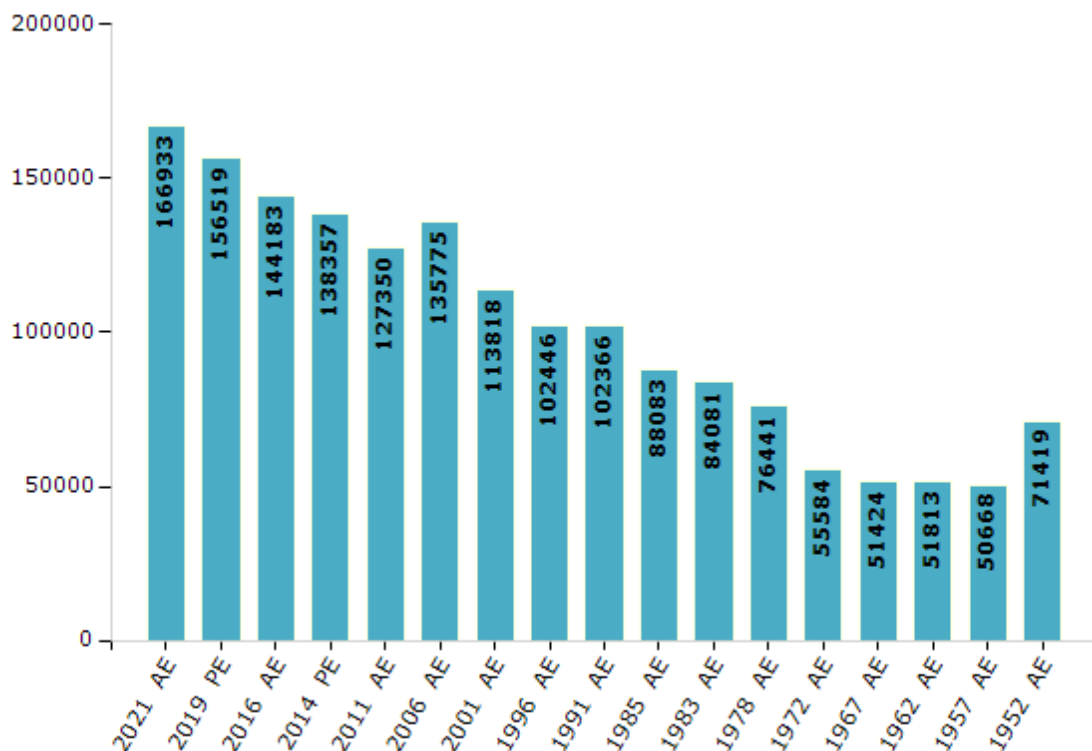


Electoral Features

Electors by Male & Female

Year	Male	Female	Others	Total	Year	Male	Female	Others	Total
2021 AE	86084	80849	0	166933	1996 AE	52628	49818	-	102446
2019 PE	82138	74364	17	156519	1991 AE	51836	50530	-	102366
2016 AE	75824	68359	0	144183	1985 AE	48793	39290	-	88083
2014 PE	72461	65879	17	138357	1983 AE	43226	40855	-	84081
2011 AE	67323	60027	0	127350	1978 AE	40242	36199	-	76441
2009 PE	-	-	-	-	1972 AE	29435	26149	-	55584
2006 AE	69427	66348	-	135775	1967 AE	-	-	-	51424
2004 PE	-	-	-	-	1962 AE	-	-	-	51813
2001 AE	57698	56120	-	113818	1957 AE	-	-	-	50668
1999 PE	-	-	-	-	1952 AE	-	-	-	71419

Number of Electors



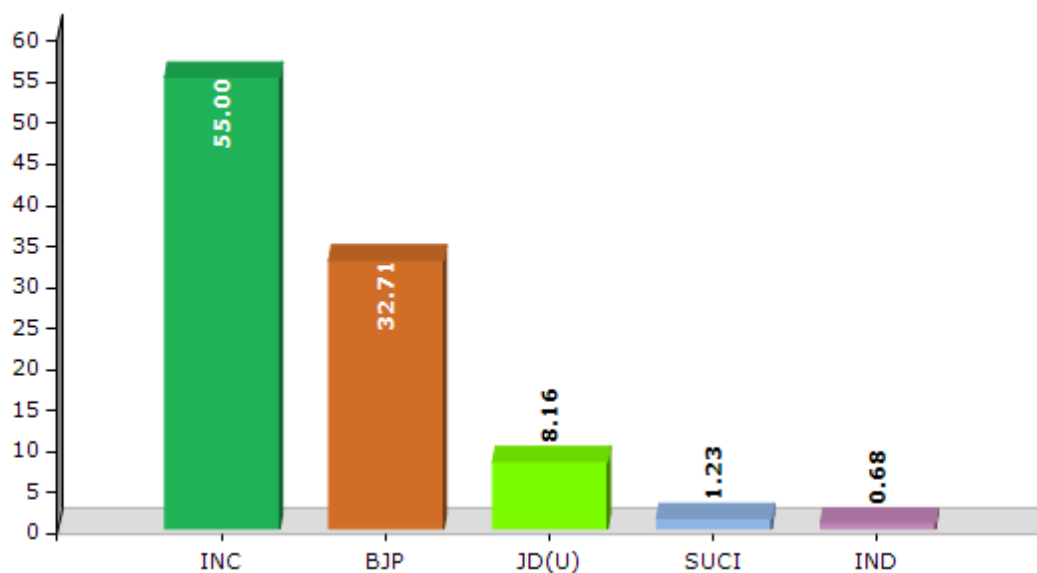
Note : AE : Assembly Election, PE : Assembly Segment of Parliamentary Election

Historical Summary Election Results

Summary Result of Assembly Election - 2016

Candidate Name	Party	Votes	Votes %
Rajdeep Goala	INC	60135	55
Thoiba Singha	BJP	35768	32.71
Lalthomlien Hmar	JD(U)	8923	8.16
Joy Singh Chatri	SUCI	1346	1.23
Sanjay Kumar Thakur	IND	741	0.68
Ajmul Hussain Laskar	IND	660	0.6
Ujjal Dhubi	IND	456	0.42
	NOTA	1309	1.2

Votes Percentage of Top Parties - 2016



Polling Station Level Election Results

Number and Name of Polling Stations (PS) (2016)

Number of Polling Stations	Name of Polling Stations	Number of Polling Stations	Name of Polling Stations
1	96 No. Khedu Jamadar Nimno Prathomik Vidyalaya	22	868 No. Tikar Bosti Nimno Prathomik Vidyalaya (Kaptanpur)
2	1027 No. Gandhi Pathshala	23	Kaptanpur Ananta Das M. E. School
3	297 No. Banskandi Moktob (Room 1)	24	481 No. Tikargram L. P. School
4	297 No. Banskandi Moktob (Room 2)	25	Tikargram Community Hall
5	944 No. Dakshin Banskandi Nimno Prathomik Vidyalaya	26	426 No. Bibirgram Nimno Prathomik Vidyalaya
6	276 No. Lambabosti Nimno Prathomik Vidyalaya	27	Nutan Hailakandi M. E. School (Room 1)
7	Nenamia Higher Sec. School (Uttor) (Room 1)	28	Nutan Hailakandi M. E. School (Room 2)
8	Nenamia Higher Sec. School (Dakshin) (Room 2)	29	467 No. Icharpar Nimno Prathomik Vidyalaya
9	673 No. Kula Singha L. P. School	30	1111 No. Boro Mamda Hindi Primary School
10	649 No. Madripar L. P. School	31	Choto Mamda M. E. School (Room 1)
11	Ranipur High School (Room 1)	32	Choto Mamda M. E. School (Room 2)
12	Ranipur High School (Room 2)	33	1605 No. Naya Bosti Nimno Prathomik Vidyalaya
13	360 No. Ram Sundar Balika Vidyalaya	34	632 No. Puthikhal Nimno Prathomik Vidyalaya
14	C. R. High School	35	Siroilily Rasmoni English School
15	277 No. Hatirhar Moktob (Room 1)	36	111 No. Singerbond Nimno Prathomik Vidyalaya
16	277 No. Hatirhar Moktob (Room 2)	37	114 No. Laikhol Nimno Prathomik Vidyalaya
17	277 No. Hatirhar Moktob (Room 3)	38	950 No. Singerbond Nimno Prathomik Vidyalaya
18	Rupaibali M. E. School	39	225 No. Singerbond Nimno Prathomik Vidyalaya
19	102 No. Rupaibali L. P. School	40	Union High School, Dalugram (Room 1)
20	101 No. Shivpur Nimno Prathomik Vidyalaya (Room 1)	41	Union High School, Dalugram (Room 2)
21	101 No. Shivpur Nimno Prathomik Vidyalaya (Room 2)	42	595 No. Chirirpar Nimno Prathomik Vidyalaya

Contd....

Polling Station Level Election Results

Polling Station-wise Votes Secured by Overall Top Five Parties in Lakhipur Assembly in Assembly Election (AE) under Silchar Parliamentary Constituency in Assam (2016)

Number of Polling Station	Winner - Rajdeep Goala (INC)	Runner-up - Thoiba Singha (BJP)	3rd - Lalthomlien Hmar (JD(U))	4th - Joy Singh Chatri (SUCI)	5th - Sanjay Kumar Thakur (IND)	NOTA	Other	Total Votes Secured
36	121	343	4	0	0	0	0	468
37	238	338	9	6	5	6	8	610
38	184	266	42	6	0	3	3	504
39	413	40	77	4	3	5	10	552
40	272	50	85	3	1	2	3	416
41	232	73	37	5	0	2	1	350
42	359	162	30	7	3	3	1	565
43	146	409	45	4	1	4	3	612
44	489	43	180	7	2	5	12	738
45	324	143	21	5	0	3	6	502
46	263	81	25	2	3	0	3	377
47	519	155	17	13	1	5	5	715
48	325	133	178	8	3	8	6	661
49	242	31	203	9	5	14	15	519
50	386	316	21	3	3	10	3	742
51	320	148	54	6	4	5	3	540
52	189	131	9	13	7	8	5	362
53	429	229	15	6	2	5	6	692
54	463	166	5	27	10	14	9	694
55	300	258	4	17	13	25	9	626
56	246	206	6	6	12	13	4	493
57	292	267	5	13	6	12	11	606
58	256	318	3	10	5	4	4	600
59	302	293	7	7	3	3	5	620
60	269	280	3	5	9	10	7	583
61	291	235	4	10	17	11	15	583
62	526	314	2	23	20	22	11	918
63	494	166	1	12	4	5	5	687
64	647	121	4	21	17	11	9	830
65	579	303	7	22	6	5	3	925
66	166	80	1	5	1	1	0	254
67	338	203	0	8	11	11	7	578
68	334	219	1	2	9	5	5	575
69	335	222	2	8	1	6	0	574
70	421	301	7	9	5	23	5	771

Contd....

Polling Station Level Election Results

Winner, Runner-up and 3rd Party Position & Winning Margin According to Polling Stations in Lakhipur Assembly in Assembly Election (AE) under Silchar Parliamentary Constituency in Assam (2016)

Polling Station Number	Winner Party	Winner Votes (%)	Runner-up Party	Runner-up Votes (%)	Winning Margin Votes (%)	Third Party	Third Party Votes (%)	Other Votes (%)
71	BJP	241 (48.1)	INC	230 (45.91)	11 (2.19)	IND (SKT)	10 (2)	20 (3.99)
72	INC	502 (58.85)	BJP	289 (33.88)	213 (24.97)	JD(U)	25 (2.93)	37 (4.34)
73	INC	442 (52.68)	BJP	353 (42.07)	89 (10.61)	SUCI	11 (1.31)	33 (3.93)
74	BJP	448 (51.08)	INC	390 (44.47)	58 (6.61)	SUCI	9 (1.03)	30 (3.42)
75	INC	334 (55.76)	BJP	219 (36.56)	115 (19.2)	IND (SKT)	13 (2.17)	33 (5.51)
76	BJP	551 (60.22)	INC	327 (35.74)	224 (24.48)	SUCI	8 (0.87)	29 (3.17)
77	INC	601 (60.4)	BJP	363 (36.48)	238 (23.92)	IND (SKT)	7 (0.7)	24 (2.41)
78	INC	281 (52.23)	BJP	240 (44.61)	41 (7.62)	IND (SKT)	6 (1.12)	11 (2.04)
79	INC	277 (63.39)	BJP	141 (32.27)	136 (31.12)	SUCI	6 (1.37)	13 (2.97)
80	INC	459 (56.32)	BJP	320 (39.26)	139 (17.06)	IND (SKT)	8 (0.98)	28 (3.44)
81	BJP	504 (75)	INC	162 (24.11)	342 (50.89)	SUCI	4 (0.6)	2 (0.3)
82	INC	176 (53.17)	BJP	146 (44.11)	30 (9.06)	JD(U)	6 (1.81)	3 (0.91)
83	INC	219 (46.11)	JD(U)	130 (27.37)	89 (18.74)	BJP	102 (21.47)	24 (5.05)
84	BJP	237 (57.52)	INC	163 (39.56)	74 (17.96)	JD(U)	10 (2.43)	2 (0.49)
85	BJP	182 (67.66)	INC	79 (29.37)	103 (38.29)	JD(U)	2 (0.74)	6 (2.23)
86	INC	539 (64.47)	JD(U)	228 (27.27)	311 (37.2)	BJP	34 (4.07)	35 (4.19)
87	BJP	401 (77.71)	INC	103 (19.96)	298 (57.75)	JD(U)	5 (0.97)	7 (1.36)
88	INC	339 (59.79)	BJP	133 (23.46)	206 (36.33)	JD(U)	68 (11.99)	27 (4.76)
89	INC	571 (75.33)	BJP	80 (10.55)	491 (64.78)	JD(U)	75 (9.89)	32 (4.22)
90	BJP	305 (57.55)	INC	200 (37.74)	105 (19.81)	JD(U)	21 (3.96)	4 (0.75)
91	INC	553 (70.36)	JD(U)	100 (12.72)	453 (57.64)	BJP	96 (12.21)	37 (4.71)
92	INC	385 (78.57)	BJP	80 (16.33)	305 (62.24)	JD(U)	20 (4.08)	5 (1.02)
93	INC	318 (69.74)	BJP	127 (27.85)	191 (41.89)	SUCI	3 (0.66)	8 (1.75)
94	BJP	269 (54.12)	INC	217 (43.66)	52 (10.46)	JD(U)	1 (0.2)	10 (2.01)
95	INC	321 (73.12)	BJP	99 (22.55)	222 (50.57)	IND (UD)	7 (1.59)	12 (2.73)
96	BJP	291 (59.27)	INC	193 (39.31)	98 (19.96)	JD(U)	4 (0.81)	3 (0.61)
97	INC	560 (72.73)	BJP	82 (10.65)	478 (62.08)	JD(U)	82 (10.65)	46 (5.97)
98	BJP	354 (64.25)	INC	186 (33.76)	168 (30.49)	IND (SKT)	2 (0.36)	9 (1.63)
99	BJP	268 (55.6)	INC	155 (32.16)	113 (23.44)	JD(U)	38 (7.88)	21 (4.36)
100	INC	391 (52.27)	BJP	327 (43.72)	64 (8.55)	JD(U)	21 (2.81)	9 (1.2)
101	JD(U)	259 (59.27)	INC	146 (33.41)	113 (25.86)	BJP	15 (3.43)	17 (3.89)
102	JD(U)	305 (57.87)	INC	179 (33.97)	126 (23.9)	BJP	24 (4.55)	19 (3.61)
103	INC	343 (55.5)	JD(U)	191 (30.91)	152 (24.59)	BJP	73 (11.81)	11 (1.78)
104	JD(U)	275 (61.94)	INC	128 (28.83)	147 (33.11)	BJP	29 (6.53)	12 (2.7)
105	INC	328 (50.46)	BJP	289 (44.46)	39 (6)	JD(U)	21 (3.23)	12 (1.85)

Contd....

Socio-Economic Amenities - Rural

Access to Education Facilities

Particulars	Number of Villages (% of Population)				
	Available	Not Available	If Not Available (Distance of Nearest Facility)		
			A	B	C
Govt. Primary School	159 (99)	6 (1)	2 (0)	1 (0)	0 (0)
Private Primary School	14 (7)	151 (93)	0 (0)	0 (0)	0 (0)
Govt. Middle School	78 (75)	87 (25)	35 (14)	30 (6)	13 (3)
Private Middle School	6 (5)	159 (95)	4 (1)	0 (0)	0 (0)
Govt. Secondary School	26 (33)	139 (67)	56 (35)	37 (18)	36 (12)
Private Secondary School	4 (2)	161 (98)	1 (1)	0 (0)	1 (0)
Govt. Senior Secondary School	3 (3)	162 (97)	33 (25)	70 (45)	56 (26)
Private Senior Secondary School	0 (0)	165 (100)	0 (0)	2 (0)	0 (0)
Govt. Arts and Science Degree College	0 (0)	165 (100)	11 (6)	25 (18)	126 (75)
Private Arts and Science Degree College	0 (0)	165 (100)	0 (0)	0 (0)	0 (0)
Govt. Engineering College	0 (0)	165 (100)	0 (0)	3 (3)	162 (97)
Private Engineering College	0 (0)	165 (100)	0 (0)	0 (0)	0 (0)
Govt. Medicine College	0 (0)	165 (100)	0 (0)	3 (3)	162 (97)
Private Medicine College	0 (0)	165 (100)	0 (0)	0 (0)	0 (0)
Govt. Management Institute	0 (0)	165 (100)	0 (0)	3 (3)	158 (95)
Private Management Institute	1 (0)	164 (100)	0 (0)	0 (0)	3 (2)
Govt. Polytechnic	0 (0)	165 (100)	0 (0)	3 (3)	160 (96)
Private Polytechnic	0 (0)	165 (100)	0 (0)	0 (0)	0 (0)
Govt. Vocational Training School/ITI	0 (0)	165 (100)	0 (0)	2 (1)	160 (97)
Private Vocational Training School/ITI	0 (0)	165 (100)	0 (0)	0 (0)	1 (0)
Govt. Non Formal Training Centre	0 (0)	165 (100)	0 (0)	2 (2)	155 (92)
Private Non Formal Training Centre	0 (0)	165 (100)	0 (0)	0 (0)	0 (0)
Govt. School For Disabled	0 (0)	165 (100)	0 (0)	1 (1)	151 (92)
Private School For Disabled	0 (0)	165 (100)	0 (0)	0 (0)	0 (0)
Government Others	0 (0)	165 (100)	0 (0)	0 (0)	13 (7)
Private Others	0 (0)	165 (100)	0 (0)	0 (0)	1 (0)

Note : Distance A : Less than 5 km; B : Between 5-10 km; C : 10+ km.; Source : Data Analysis is based on 2011 Census.

DISCLAIMER

The Terms of Use and Disclaimer of Datanet India Private Limited (hereinafter referred to as "Datanet") for use of this analysis report of **Lakhipur Assembly Constituency (Lakhipur Vidhan Sabha)** :-

1. **Assembly Factbook™** is a Registered Trade Mark owned by Datanet.
2. All the maps are sketched and graphical representation only and have not been drawn to the scale and also not to represent the actual geographical area or boundary of the unit.
3. The data for the aforesaid analysis is based on authentic sources and has been culled from the various publications of Census, CSO and NSSO for district and block level data, various central and state government departments, Central & State Elections Commissions and the concerned Returning Officers' releases, Electoral Rolls, Election results and allied publications, internal assessment, surveys, estimates and analysis. Therefore, certain adjustment of data at micro level may have been done to arrive closer to the macro data.
4. Data have been provided on an "As Is" and "As AVAILABLE" basis
5. The colours shown in the maps or diagram and charts of a particular party, alliance or AC are indicative and do not represent them.
6. This publication which includes maps, sheets, graphs and data would be the property under copyright of Datanet only. The user may use these for its internal study, analysis and research purposes. It's public display, re-selling or any commercial uses by the user are not allowed.
7. Datanet has taken due care and caution in compilation and processing of data and allied information, but does not guarantee the accuracy, adequacy or completeness of any information/analysis and will be not responsible for any errors or omissions or for the results obtained from the use of such information/analysis.
8. All the contents for the publication have been culled from various authentic sources and Datanet reasonably believes such sources to be reliable, but does not make any representations, express or implied as to the accuracy or fitness of use of such information. The information or contents of the information/analysis do not constitute advice and should not be relied upon in making (or refraining from making) any decision. Any reliance placed upon the information provided by Datanet is the sole responsibility and strictly at the user's risk.
9. In no event will Datanet be liable for any damages (including, without limitation, damages for loss of business projects, or loss of profits) arising in contract, tort or otherwise from the use of or inability to use any of its contents, or from any action taken (or refrained from being taken) as a result of using the analysis or any of its contents. Datanet its directors, owners, editors, officials, employees, distributor and agents or any associate will not be liable for any errors in the information contained or any consequences arising from the use of the contents of the provided information/analysis.
10. If any provision of these terms and conditions is held invalid or illegal or unenforceable for any reason by any court of competent jurisdiction, such provision shall be severed and the remainder of provisions of the terms and conditions shall continue in full force and effect as if the Term of Use had been executed with the invalid, illegal or unenforceable provision eliminated.
11. If there are any discrepancies in the information provided, please bring it to attention of Datanet for suitable rectification measures.

**Buy Online This Complete Book At
Datanet India eBooks Store**

www.indiastatpublications.com

or go directly at

**[http://www.indiastatpublications.com/
Assembly_factbook/Assam/Silchar/ Lakhipur](http://www.indiastatpublications.com/Assembly_factbook/Assam/Silchar/Lakhipur)**

 **indiastat**elections

