



Assam

Assembly Factbook™

Sonai Assembly Constituency



Key Electoral Data of Sonai
Assembly Constituency (Vidhan Sabha)

Assam

Assembly Factbook™

Sonai Assembly Constituency



Sonai Vidhan Sabha

Editor & Director

Dr. R.K. Thukral

Research Editor

Dr. Shafeeq Rahman

Compiled, Researched and Published by Datanet India Pvt. Ltd.

D-100, 1st Floor,

Okhla Industrial Area, Phase-I,
New Delhi- 110020.

Ph.: 91-11- 43580781-84

Email : support@indiastatpublications.com

Website : www.indiastatelections.com

Online Book Store :

www.indiastatpublications.com

Report No. : AFB/AS-010-0123

ISBN : 978-93-5313-431-0

First Edition : January, 2018

Sixth Updated Edition : January, 2023

Price : Rs. 11500/-

US\$ 310

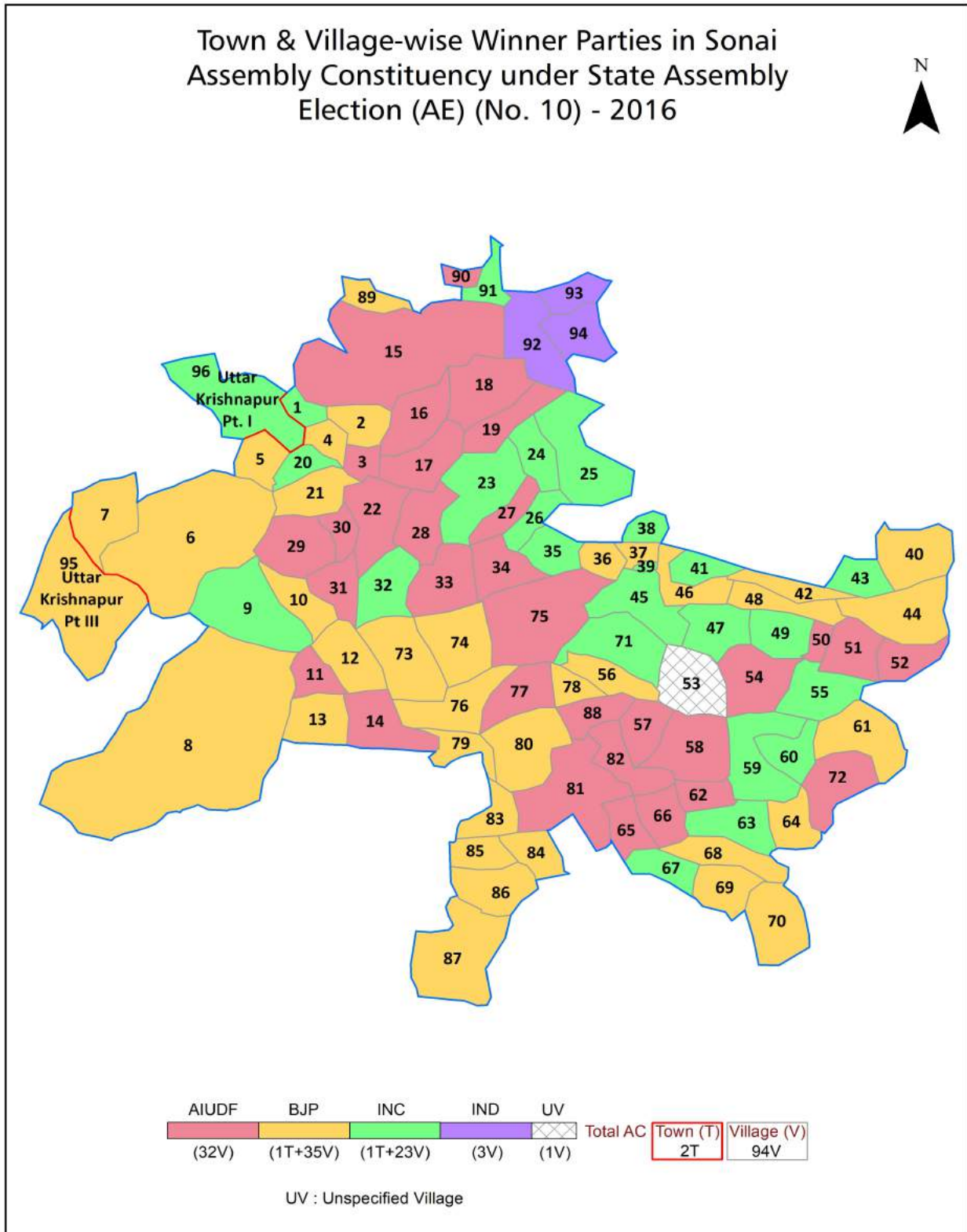
© Datanet India Pvt. Ltd.

All rights reserved. No part of this book may be reproduced, stored in a retrieval system or transmitted in any form or by any means, mechanical photocopying, photographing, scanning, recording or otherwise without the prior written permission of the publisher. Please refer to Disclaimer at page no. 165 for the use of this publication.

Printed in India

No.	Particulars	Page No.
	Introduction	
1	Assembly Constituency -(Vidhan Sabha) at a Glance Features of Assembly as per Delimitation Commission of India (2008)	1-2
	Location and Political Maps	
2	Location Map Boundaries of Assembly Constituency -(Vidhan Sabha) in District Boundaries of Assembly Constituency under Parliamentary Constituency -(Lok Sabha) Town & Village-wise Winner Parties- 2021, 2019, 2016, 2014, 2011 and 2009	3-10
	Administrative Setup (2011)	
3	District Sub-district Towns Villages Inhabited Villages Uninhabited Villages Village Panchayat Intermediate Panchayat	11-16
	Demographics (2011)	
4	Population Households Rural/Urban Population Towns and Villages by Population Size Sex Ratio (Total & 0-6 Years) Religious Population Social Population Literacy Rate	17-18
	Electoral Features	
5	Important Dates of Last Elections Held Electors by Gender Service Electors Voters Voters Turnout Polling Stations & Average Number of Electors per Polling Station Electors by Age Group Present Elected Representatives	19-24
	Historical Summary Election Results	
6	Vote Share of Major Parties Winning Margin (Number & Percentage) Polarity of Parties Summary Result of Assembly Segment of Parliamentary Elections 2019, 2014, 2009, 2004 and 1999 Summary Result of Assembly Elections 2021, 2016, 2011, 2006, 2001, 1996, 1991, 1985, 1983, 1978, 1972, 1967, 1962, 1957 and 1952	25-48
	Polling Station Level Election Results	
7	Name and Number of Polling Station 2021, 2019, 2016, 2014, 2011 and 2009 Polling Station-wise Electors, Voters & Voters Turnout 2021, 2019, 2016, 2014, 2011 and 2009 Polling Station wise Elections Results 2021, 2019, 2016, 2014, 2011 and 2009	49-144
	Share of Assembly Constituency	
8	Share of Assembly Constituency -(Vidhan Sabha) in State, District and Parliamentary Constituency -(Lok Sabha)	145
	Socio-Economic Amenities (2011)	
9	Access to Administrative Units Agricultural, Manufacturing and Industrial Commodities Demographic Indicators Education Health & Manpower Drinking Water Supply Sanitation Entertainment and Receptions Infrastructure Power Food Allocation Distribution and Marketing of Agriculture Commodities Infrastructure Transport and Road Infrastructure Communication Banking and Financial Services Land Use Irrigation Source	147-161
10	Abbreviation & Sources	163
11	Disclaimer	165

Location & Political Map



Administrative Setup

List of Village Panchayat & Intermediate Panchayat (Block) Name - 2011

Village Name	Village Panchayat Name	Intermediate Panchayat Name
Badripar Pt I	Badripar	Baskandi
Badripar Pt II	Badripar	Baskandi
Badripar Pt III	Baripar	Baskandi
Badripar Pt IV	Badripara Gangapur	Baskandi
Bagpur Pt I	-	Narsingpur
Bagpur Pt II	-	Narsingpur
Bagpur Pt III	-	Narsingpur
Bariknagar Pt I	Sonai	Sonai
Bariknagar Pt II	Sildubi G.P	Sonai
Berabak Pt I	-	Narsingpur
Berabak Pt II	-	Narsingpur
Berabak Pt III	-	Narsingpur
Bhaurikandi Pt I (Bhanri)	-	Sonai
Bhaurikandi Pt II	-	Sonai
Bidrohipar	-	Sonai
Boalihaor	-	Sonai
Borakhai Grant	107No.Gungoor G.P	Barjalenga
Dadripar Pt V (Badrapar V)	-	Baskandi
Dakhin Krishnapur	Dakhinkrishnapur G.P	Sonai
Dakshin Mohanpur Pt I	-	Sonai
Dakshin Mohanpur Pt II	-	Sonai
Dakshin Mohanpur Pt III	-	Sonai
Dakshin Mohanpur Pt IV	-	Sonai
Dakshin Mohanpur Pt IX	-	Sonai
Dakshin Mohanpur Pt V	-	Sonai
Dakshin Mohanpur Pt VI	-	Sonai
Dakshin Mohanpur Pt VII	-	Sonai
Dakshin Mohanpur Pt VIII	-	Sonai
Dakshin Mohanpur Pt X	-	Sonai

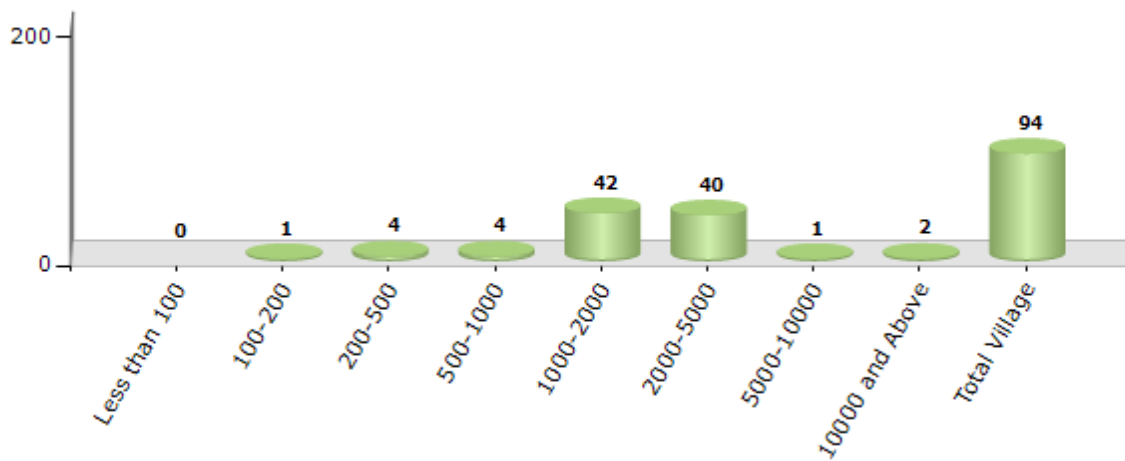
Contd....

Demographics

Number of Villages by Population Size - 2011

Less than 100	100-200	200-500	500-1000	1000-2000	2000-5000	5000-10000	10000 and Above	Total Village
0	1	4	4	42	40	1	2	94

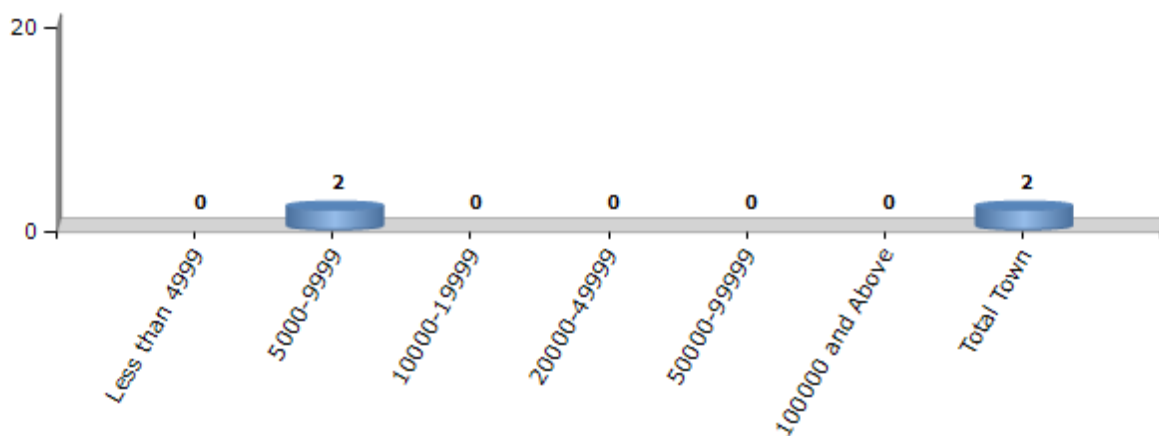
Number of Villages by Population Size - 2011



Number of Towns by Population Size - 2011

Less than 4999	5000-9999	10000-19999	20000-49999	50000-99999	100000 and Above	Total Town
0	2	0	0	0	0	2

Number of Towns by Population Size - 2011

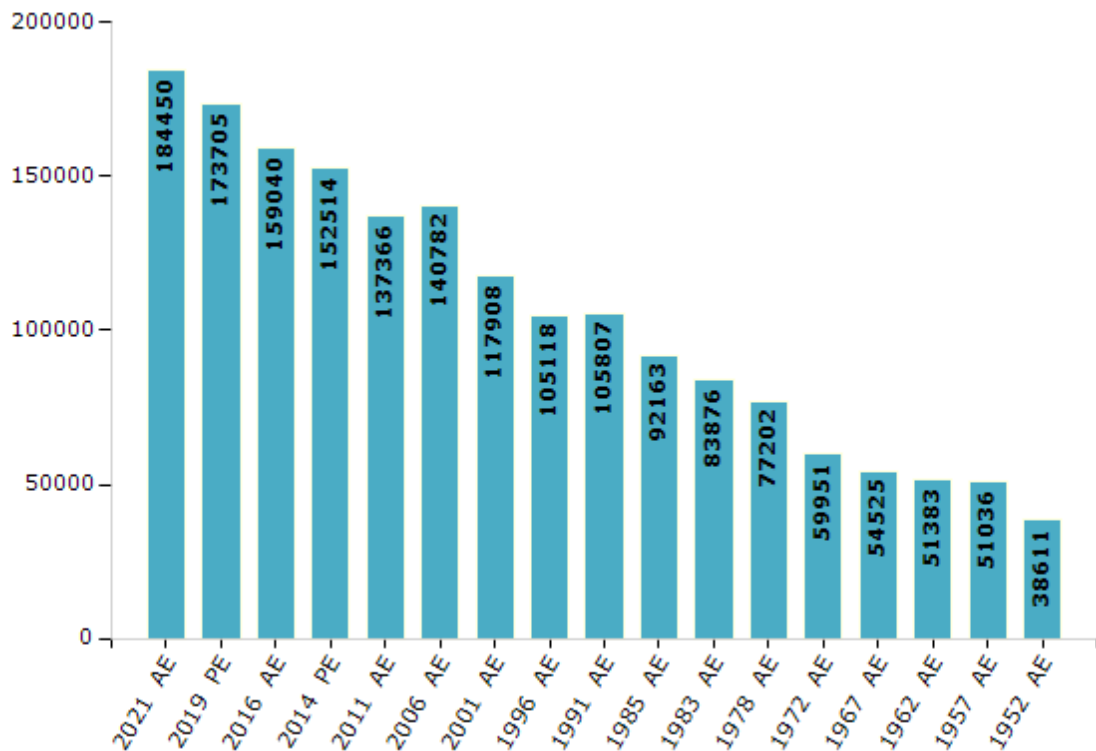


Electoral Features

Electors by Male & Female

Year	Male	Female	Others	Total	Year	Male	Female	Others	Total
2021 AE	93717	90728	5	184450	1996 AE	53008	52110	-	105118
2019 PE	89588	84112	5	173705	1991 AE	54618	51189	-	105807
2016 AE	82895	76145	0	159040	1985 AE	49116	43047	-	92163
2014 PE	79433	73074	7	152514	1983 AE	44577	39299	-	83876
2011 AE	72414	64952	0	137366	1978 AE	41956	35246	-	77202
2009 PE	-	-	-	-	1972 AE	31996	27955	-	59951
2006 AE	72405	68377	-	140782	1967 AE	-	-	-	54525
2004 PE	-	-	-	-	1962 AE	-	-	-	51383
2001 AE	60768	57140	-	117908	1957 AE	-	-	-	51036
1999 PE	-	-	-	-	1952 AE	-	-	-	38611

Number of Electors



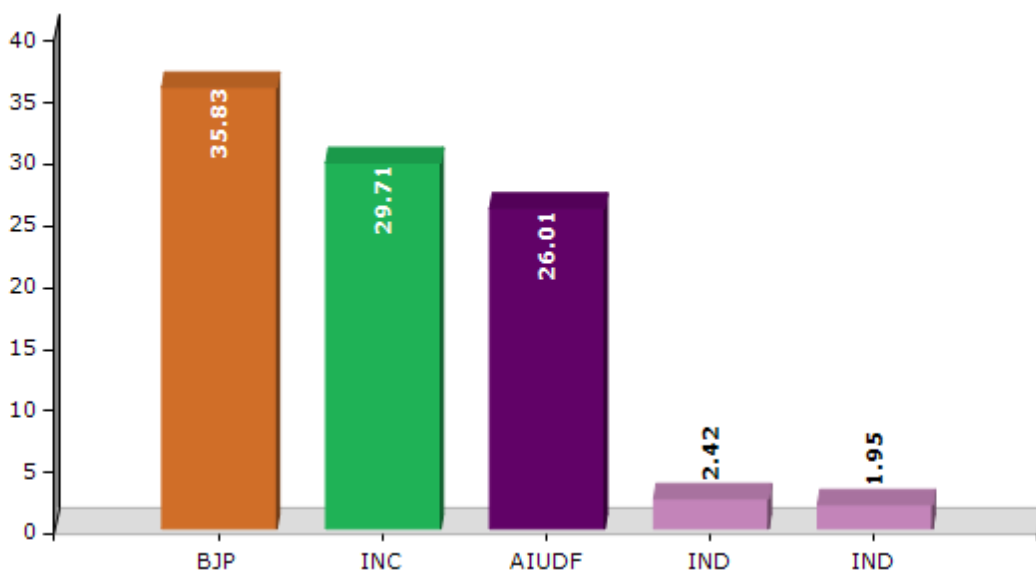
Note : AE : Assembly Election, PE : Assembly Segment of Parliamentary Election

Historical Summary Election Results

Summary Result of Assembly Election - 2016

Candidate Name	Party	Votes	Votes %
Aminul Haque Laskar	BJP	44236	35.83
Anamul Haque	INC	36683	29.71
Karim Uddin Barbhuiya	AIUDF	32109	26.01
Ibungobi Singha	IND	2987	2.42
Anwar Hussain Laskar	IND	2408	1.95
Sanjib Kumar Das	IND	943	0.76
Santosh Das	IND	598	0.48
Rejaul Islam Barbhuiya	IND	579	0.47
Pranesh Nath	LJP	522	0.42
Manindra Chandra Das	SP	401	0.32
Jawahar Lal Goala	IND	401	0.32
Maksus Ahmed Laskar	IND	306	0.25
	NOTA	1292	1.05

Votes Percentage of Top Parties - 2016



Polling Station Level Election Results

Number and Name of Polling Stations (PS) (2016)

Number of Polling Stations	Name of Polling Stations	Number of Polling Stations	Name of Polling Stations
1	980 No. Horintilla L. P. School	22	Silcoorie M. E. School
2	1239 No. Harintilla Nimno Prathomik Vidyalaya	23	Dorgakona Bagan Nimno Prathomik Vidyalaya (Room 1)
3	1401 No. Lalmati L. P. School	24	Dorgakona Bagan Nimno Prathomik Vidyalaya (Room 2)
4	Lakhinarayan Modhyo Engrajee Vidyalaya (Room 1)	25	Chailtla Janata Modhyo Engrajee Vidyalaya
5	Lakhinarayan Modhyo Engrajee Vidyalaya (Room 2)	26	1446 Nutantila Nimno Prathomik Vidyalaya (Room 1)
6	Lakhinarayan Modhyo Engrajee Vidyalaya (Room 3)	27	1446 Nutantila Nimno Prathomik Vidyalaya (Room 2)
7	689 No. Madhutila Nimno Prathomik Vidyalaya	28	66 No. Dharamkhal "B" Class Nimno Prathomik Vidyalaya
8	Bhorakhai Bagan Nimno Prathomik Vidyalaya (Room 1)	29	Dharamkhal Cha-Bagan Nachghor
9	Bhorakhai Bagan Nimno Prathomik Vidyalaya (Room 2)	30	294 No. Sildubi Vivekananda Pathasala
10	Sdo, Pwd, Divisional Office (Medical College)	31	Roy Saheb Nabakumar Modhyo Engrajee Vidyalaya (Room 1)
11	1310 No. New Ghungoor Nimno Prathomikvidyalaya (Room 1)	32	Roy Saheb Nabakumar Modhyo Engrajee Vidyalaya (Room 2)
12	1310 No. New Ghungoor Nimno Prathomik Vidyalaya (Room 2)	33	292 No. Menipur Nimno Prathomik Vidyalaya (Room 1)
13	1105 No. Ghungoor Nimno Prathomik Vidyalaya (Room 1)	34	292 No. Menipur Nimno Prathomik Vidyalaya (Room 2)
14	1105 No. Ghungoor Nimno Prathomik Vidyalaya (Room 2)	35	661 No. Khilacherra Nimno Prathomik Vidyalaya
15	Bhorakhai Uccha Engrajee Vidyalaya (Room 1)	36	293 No. Dakshin Barik Nagar Nimno Prathomik Vidyalaya (Room 1)
16	Bhorakhai Uccha Engrajee Vidyalaya (Room 2)	37	293 No. Dakshin Barik Nagar Nimno Prathomik Vidyalaya (Room 2)
17	Bhorakhai Uccha Engrajee Vidyalaya (Room 3)	38	1400 No. Silcoorie 1 No. Bosti Nimno Prathomik Vidyalaya (Room 1)
18	117 No. Silcoorie Nimno Prathomik Vidyalaya (Room 1)	39	1400 No. Silcoorie 1 No. Bosti Nimno Prathomik Vidyalaya (Room 2)
19	117 No. Silcoorie Nimno Prathomik Vidyalaya (Room 4)	40	116 No. Soidpur Nimno Prathomik Vidyalaya (Room 1)
20	117 No. Silcoorie Nimno Prathomik Vidyalaya (Room 2)	41	116 No. Soidpur Nimno Prathomik Vidyalaya (Room 2)
21	117 No. Silcoorie Nimno Prathomik Vidyalaya (Room 3)	42	1279 No. Soidpur Nimno Prathomik Vidyalaya

Contd....

Polling Station Level Election Results

Polling Station-wise Votes Secured by Overall Top Five Parties in Sonai Assembly in Assembly Election (AE) under Silchar Parliamentary Constituency in Assam (2016)

Number of Polling Station	Winner - Aminul Haque Laskar (BJP)	Runner-up - Anamul Haque (INC)	3rd - Karim Uddin Barbhuiya (AIUDF)	4th - Ibungobi Singha (IND)	5th - Anwar Hussain Laskar (IND)	NOTA	Other	Total Votes Secured
36	43	255	228	1	11	12	14	564
37	72	289	133	1	7	4	18	524
38	339	118	30	20	1	15	43	566
39	292	181	42	6	2	10	13	546
40	148	83	243	1	6	7	12	500
41	118	205	208	2	10	2	16	561
42	95	290	391	2	26	16	49	869
43	71	225	415	2	15	8	19	755
44	245	272	444	4	8	5	30	1008
45	352	409	146	5	20	7	15	954
46	471	133	256	0	10	5	20	895
47	53	264	331	3	10	7	22	690
48	47	118	270	2	15	6	12	470
49	18	269	174	1	71	8	18	559
50	67	196	174	0	70	7	16	530
51	652	81	18	1	0	8	10	770
52	353	180	33	2	6	5	8	587
53	262	127	24	3	23	5	8	452
54	402	270	78	0	13	6	21	790
55	339	150	95	8	22	17	21	652
56	247	228	134	5	29	10	20	673
57	32	300	259	3	35	3	14	646
58	90	291	242	3	75	10	22	733
59	95	207	153	1	9	2	12	479
60	224	161	128	0	13	6	12	544
61	175	280	112	0	2	5	8	582
62	35	389	135	0	1	0	11	571
63	464	254	79	0	2	8	18	825
64	297	231	158	0	4	2	6	698
65	77	393	271	0	11	15	16	783
66	202	164	242	26	29	7	15	685
67	117	117	27	35	36	3	7	342
68	445	144	33	56	11	17	24	730
69	284	31	12	122	3	5	17	474
70	71	268	75	41	11	3	6	475

Contd....

Polling Station Level Election Results

Winner, Runner-up and 3rd Party Position & Winning Margin According to Polling Stations in Sonai Assembly in Assembly Election (AE) under Silchar Parliamentary Constituency in Assam (2016)

Polling Station Number	Winner Party	Winner Votes (%)	Runner-up Party	Runner-up Votes (%)	Winning Margin Votes (%)	Third Party	Third Party Votes (%)	Other Votes (%)
71	AIUDF	370 (51.6)	BJP	197 (27.48)	173 (24.12)	INC	107 (14.92)	43 (6)
72	AIUDF	409 (53.12)	INC	189 (24.55)	220 (28.57)	BJP	120 (15.58)	52 (6.75)
73	IND (IS)	343 (50)	BJP	178 (25.95)	165 (24.05)	INC	89 (12.97)	76 (11.08)
74	IND (IS)	342 (73.55)	BJP	61 (13.12)	281 (60.43)	INC	56 (12.04)	6 (1.29)
75	IND (IS)	294 (55.37)	BJP	116 (21.85)	178 (33.52)	INC	44 (8.29)	77 (14.5)
76	AIUDF	427 (49.88)	INC	199 (23.25)	228 (26.63)	BJP	179 (20.91)	51 (5.96)
77	AIUDF	355 (66.6)	INC	129 (24.2)	226 (42.4)	BJP	38 (7.13)	11 (2.06)
78	AIUDF	360 (68.44)	INC	110 (20.91)	250 (47.53)	BJP	27 (5.13)	29 (5.51)
79	AIUDF	382 (65.64)	INC	162 (27.84)	220 (37.8)	BJP	19 (3.26)	19 (3.26)
80	AIUDF	436 (52.66)	INC	197 (23.79)	239 (28.87)	BJP	135 (16.3)	60 (7.25)
81	AIUDF	244 (67.03)	INC	82 (22.53)	162 (44.5)	BJP	12 (3.3)	26 (7.14)
82	AIUDF	260 (55.32)	INC	124 (26.38)	136 (28.94)	BJP	33 (7.02)	53 (11.28)
83	AIUDF	326 (59.27)	INC	139 (25.27)	187 (34)	BJP	51 (9.27)	34 (6.18)
84	AIUDF	245 (50.62)	INC	208 (42.98)	37 (7.64)	BJP	10 (2.07)	21 (4.34)
85	INC	352 (46.56)	AIUDF	214 (28.31)	138 (18.25)	BJP	145 (19.18)	45 (5.95)
86	AIUDF	300 (42.19)	INC	261 (36.71)	39 (5.48)	BJP	100 (14.06)	50 (7.03)
87	INC	262 (50.78)	AIUDF	139 (26.94)	123 (23.84)	BJP	82 (15.89)	33 (6.4)
88	INC	262 (50.97)	AIUDF	175 (34.05)	87 (16.92)	BJP	57 (11.09)	20 (3.89)
89	AIUDF	531 (57.84)	INC	259 (28.21)	272 (29.63)	BJP	88 (9.59)	40 (4.36)
90	INC	412 (44.69)	AIUDF	333 (36.12)	79 (8.57)	BJP	122 (13.23)	55 (5.97)
91	INC	380 (55.07)	AIUDF	205 (29.71)	175 (25.36)	BJP	72 (10.43)	33 (4.78)
92	AIUDF	447 (55.6)	INC	187 (23.26)	260 (32.34)	BJP	94 (11.69)	76 (9.45)
93	AIUDF	349 (45.38)	INC	253 (32.9)	96 (12.48)	BJP	135 (17.56)	32 (4.16)
94	AIUDF	308 (43.14)	INC	294 (41.18)	14 (1.96)	BJP	69 (9.66)	43 (6.02)
95	AIUDF	200 (46.73)	INC	127 (29.67)	73 (17.06)	BJP	84 (19.63)	17 (3.97)
96	AIUDF	251 (44.27)	INC	139 (24.51)	112 (19.76)	IND (AHL)	80 (14.11)	97 (17.11)
97	AIUDF	191 (34.92)	INC	165 (30.16)	26 (4.76)	IND (AHL)	111 (20.29)	80 (14.63)
98	INC	573 (54.06)	AIUDF	328 (30.94)	245 (23.12)	BJP	57 (5.38)	102 (9.62)
99	AIUDF	300 (34.97)	INC	230 (26.81)	70 (8.16)	BJP	215 (25.06)	113 (13.17)
100	AIUDF	407 (48.34)	INC	336 (39.9)	71 (8.44)	BJP	44 (5.23)	55 (6.53)
101	INC	370 (43.89)	AIUDF	367 (43.53)	3 (0.36)	BJP	63 (7.47)	43 (5.1)
102	INC	323 (35.89)	BJP	290 (32.22)	33 (3.67)	AIUDF	255 (28.33)	32 (3.56)
103	INC	333 (44.88)	AIUDF	299 (40.3)	34 (4.58)	BJP	76 (10.24)	34 (4.58)
104	INC	289 (41.82)	BJP	285 (41.24)	4 (0.58)	AIUDF	93 (13.46)	24 (3.47)
105	INC	195 (40.97)	AIUDF	143 (30.04)	52 (10.93)	BJP	117 (24.58)	21 (4.41)

Contd....

Socio-Economic Amenities - Rural

Access to Education Facilities

Particulars	Number of Villages (% of Population)				
	Available	Not Available	If Not Available (Distance of Nearest Facility)		
			A	B	C
Govt. Primary School	94 (100)	0 (0)	0 (0)	0 (0)	0 (0)
Private Primary School	20 (35)	74 (65)	0 (0)	0 (0)	0 (0)
Govt. Middle School	69 (81)	25 (19)	20 (16)	2 (1)	0 (0)
Private Middle School	11 (26)	83 (74)	1 (0)	0 (0)	0 (0)
Govt. Secondary School	28 (33)	66 (67)	45 (49)	16 (14)	2 (1)
Private Secondary School	4 (4)	90 (96)	0 (0)	1 (1)	0 (0)
Govt. Senior Secondary School	9 (11)	85 (89)	46 (41)	32 (28)	6 (14)
Private Senior Secondary School	2 (6)	92 (94)	0 (0)	0 (0)	0 (0)
Govt. Arts and Science Degree College	2 (3)	92 (97)	12 (9)	46 (49)	31 (35)
Private Arts and Science Degree College	0 (0)	94 (100)	0 (0)	0 (0)	0 (0)
Govt. Engineering College	0 (0)	94 (100)	1 (1)	15 (25)	78 (75)
Private Engineering College	0 (0)	94 (100)	0 (0)	0 (0)	0 (0)
Govt. Medicine College	0 (0)	94 (100)	1 (1)	14 (24)	79 (76)
Private Medicine College	0 (0)	94 (100)	0 (0)	0 (0)	0 (0)
Govt. Management Institute	1 (9)	93 (91)	1 (2)	14 (20)	76 (68)
Private Management Institute	0 (0)	94 (100)	0 (0)	0 (0)	1 (0)
Govt. Polytechnic	0 (0)	94 (100)	3 (8)	12 (13)	72 (65)
Private Polytechnic	0 (0)	94 (100)	0 (0)	0 (0)	3 (10)
Govt. Vocational Training School/ITI	0 (0)	94 (100)	1 (2)	3 (3)	85 (90)
Private Vocational Training School/ITI	0 (0)	94 (100)	0 (0)	0 (0)	0 (0)
Govt. Non Formal Training Centre	0 (0)	94 (100)	0 (0)	7 (13)	79 (73)
Private Non Formal Training Centre	0 (0)	94 (100)	0 (0)	0 (0)	0 (0)
Govt. School For Disabled	0 (0)	94 (100)	0 (0)	5 (7)	72 (66)
Private School For Disabled	0 (0)	94 (100)	0 (0)	0 (0)	0 (0)
Government Others	0 (0)	94 (100)	0 (0)	3 (5)	8 (8)
Private Others	0 (0)	94 (100)	0 (0)	0 (0)	0 (0)

Note : Distance A : Less than 5 km; B : Between 5-10 km; C : 10+ km.; Source : Data Analysis is based on 2011 Census.

DISCLAIMER

The Terms of Use and Disclaimer of Datanet India Private Limited (hereinafter referred to as "Datanet") for use of this analysis report of **Sonai Assembly Constituency (Sonai Vidhan Sabha)** :-

1. **Assembly Factbook™** is a Registered Trade Mark owned by Datanet.
2. All the maps are sketched and graphical representation only and have not been drawn to the scale and also not to represent the actual geographical area or boundary of the unit.
3. The data for the aforesaid analysis is based on authentic sources and has been culled from the various publications of Census, CSO and NSSO for district and block level data, various central and state government departments, Central & State Elections Commissions and the concerned Returning Officers' releases, Electoral Rolls, Election results and allied publications, internal assessment, surveys, estimates and analysis. Therefore, certain adjustment of data at micro level may have been done to arrive closer to the macro data.
4. Data have been provided on an "As Is" and "As AVAILABLE" basis
5. The colours shown in the maps or diagram and charts of a particular party, alliance or AC are indicative and do not represent them.
6. This publication which includes maps, sheets, graphs and data would be the property under copyright of Datanet only. The user may use these for its internal study, analysis and research purposes. It's public display, re-selling or any commercial uses by the user are not allowed.
7. Datanet has taken due care and caution in compilation and processing of data and allied information, but does not guarantee the accuracy, adequacy or completeness of any information/analysis and will be not responsible for any errors or omissions or for the results obtained from the use of such information/analysis.
8. All the contents for the publication have been culled from various authentic sources and Datanet reasonably believes such sources to be reliable, but does not make any representations, express or implied as to the accuracy or fitness of use of such information. The information or contents of the information/analysis do not constitute advice and should not be relied upon in making (or refraining from making) any decision. Any reliance placed upon the information provided by Datanet is the sole responsibility and strictly at the user's risk.
9. In no event will Datanet be liable for any damages (including, without limitation, damages for loss of business projects, or loss of profits) arising in contract, tort or otherwise from the use of or inability to use any of its contents, or from any action taken (or refrained from being taken) as a result of using the analysis or any of its contents. Datanet its directors, owners, editors, officials, employees, distributor and agents or any associate will not be liable for any errors in the information contained or any consequences arising from the use of the contents of the provided information/analysis.
10. If any provision of these terms and conditions is held invalid or illegal or unenforceable for any reason by any court of competent jurisdiction, such provision shall be severed and the remainder of provisions of the terms and conditions shall continue in full force and effect as if the Term of Use had been executed with the invalid, illegal or unenforceable provision eliminated.
11. If there are any discrepancies in the information provided, please bring it to attention of Datanet for suitable rectification measures.

**Buy Online This Complete Book At
Datanet India eBooks Store**

www.indiastatpublications.com

or go directly at

[http://www.indiastatpublications.com/
Assembly_factbook/Assam/Silchar/ Sonai](http://www.indiastatpublications.com/Assembly_factbook/Assam/Silchar/Sonai)

 **india**stat**elections**

