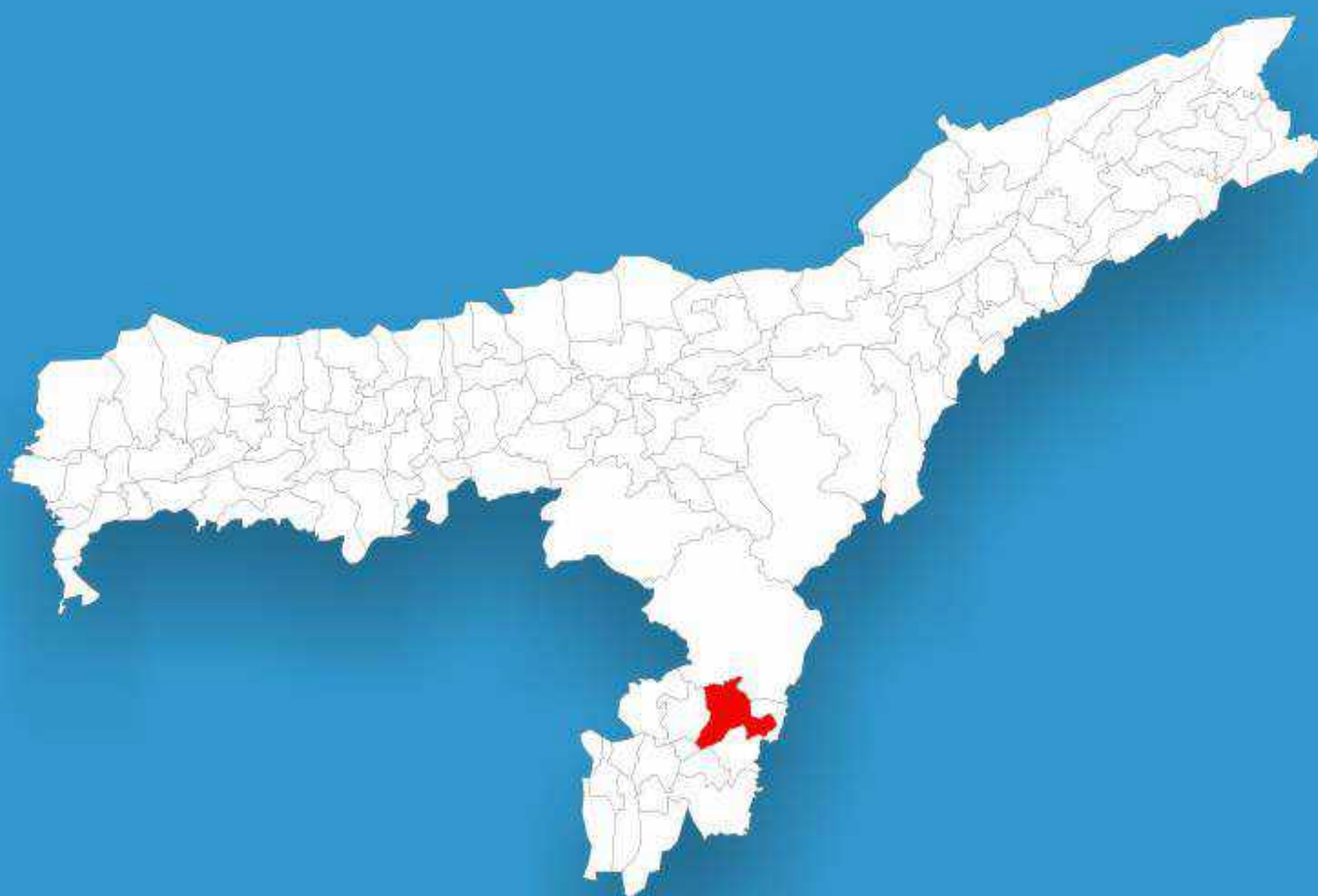




Assam

# Assembly Factbook™

Udharbond Assembly Constituency



Key Electoral Data of Udharbond  
Assembly Constituency (Vidhan Sabha)

Assam

# **Assembly Factbook™**

Udharbond Assembly Constituency



Udharbond Vidhan Sabha

## **Editor & Director**

Dr. R.K. Thukral

## **Research Editor**

Dr. Shafeeq Rahman

## **Compiled, Researched and Published by Datanet India Pvt. Ltd.**

D-100, 1st Floor,

Okhla Industrial Area, Phase-I,  
New Delhi- 110020.

Ph.: 91-11- 43580781-84

Email : support@indiastatpublications.com

Website : www.indiastatelections.com

## **Online Book Store :**

www.indiastatpublications.com

**Report No. :** AFB/AS-012-0125

**ISBN :** 978-93-5313-443-3

**First Edition :** January, 2018

**Eighth Updated Edition :** January, 2025

**Price :** Rs. 11500/-

US\$ 310

**© Datanet India Pvt. Ltd.**

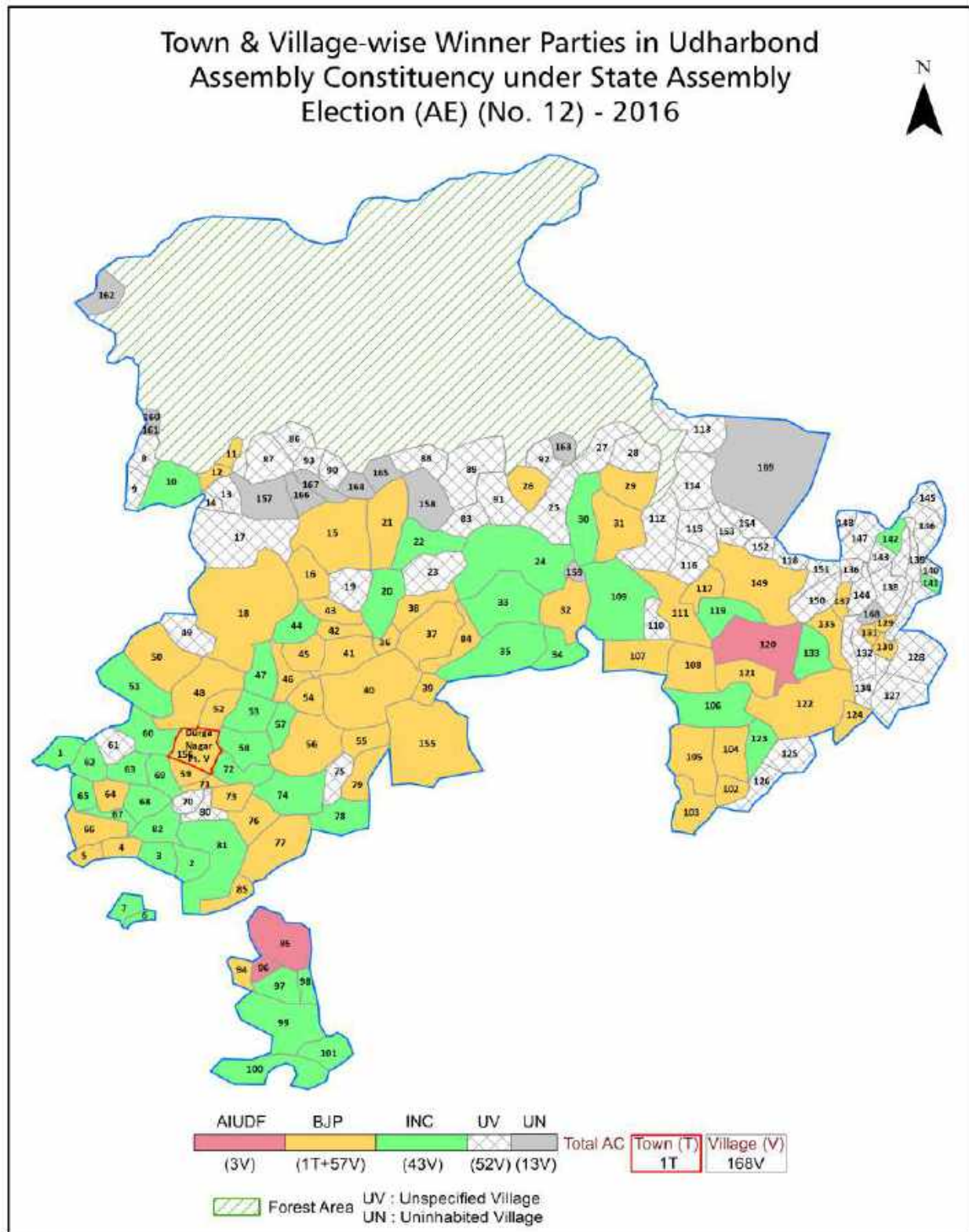
All rights reserved. No part of this book may be reproduced, stored in a retrieval system or transmitted in any form or by any means, mechanical photocopying, photographing, scanning, recording or otherwise without the prior written permission of the publisher. Please refer to Disclaimer at page no. 158 for the use of this publication.

Printed in India

No.	Particulars	Page No.
	<b>Introduction</b>	
1	Assembly Constituency -(Vidhan Sabha) at a Glance   Features of Assembly as per Delimitation Commission of India (2008)	1-2
	<b>Location and Political Maps</b>	
2	Location Map   Boundaries of Assembly Constituency -(Vidhan Sabha in District   Boundaries of Assembly Constituency under Parliamentary Constituency -(Lok Sabha)   Town & Village-wise Winner Parties- 2024, 2021, 2019, 2016, 2014, 2011 and 2009	3-10
	<b>Administrative Setup (2011)</b>	
3	District   Sub-district   Towns   Villages   Inhabited Villages   Uninhabited Villages   Village Panchayat   Intermediate Panchayat	11-19
	<b>Demographics (2011)</b>	
4	Population   Households   Rural/Urban Population   Towns and Villages by Population Size   Sex Ratio (Total & 0-6 Years)   Religious Population   Social Population   Literacy Rate	20-21
	<b>Electoral Features</b>	
5	Important Dates of Last Elections Held   Electors by Gender   Service Electors   Voters   Voters Turnout   Polling Stations & Average Number of Electors per Polling Station   Electors by Age Group   Present Elected Representatives	22-27
	<b>Historical Summary Election Results</b>	
6	Vote Share of Major Parties   Winning Margin (Number & Percentage   Polarity of Parties   Summary Result of Assembly Segment of Parliamentary Elections 2024, 2019, 2014, 2009, 2004 and 1999   Summary Result of Assembly Elections 2021, 2016, 2011, 2006, 2001, 1996, 1991, 1985, 1983, 1978, 1972, 1967, 1962 and 1957	28-50
	<b>Polling Station Level Election Results</b>	
7	Name and Number of Polling Station 2024, 2021, 2019, 2016, 2014, 2011 and 2009   Polling Station-wise Electors, Voters & Voters Turnout 2024, 2021, 2019, 2016, 2014, 2011 and 2009   Polling Station wise Elections Results 2024, 2021, 2019, 2016, 2014, 2011 and 2009	51-137
	<b>Share of Assembly Constituency</b>	
8	Share of Assembly Constituency -(Vidhan Sabha) in State, District and Parliamentary Constituency -(Lok Sabha)	138
	<b>Socio-Economic Amenities (2011)</b>	
9	Access to Administrative Units   Agricultural, Manufacturing and Industrial Commodities   Demographic Indicators   Education   Health & Manpower   Drinking Water Supply   Sanitation   Entertainment and Recreations Infrastructure   Power   Food Allocation Distribution and Marketing of Agriculture Commodities Infrastructure   Transport and Road Infrastructure   Communication   Banking and Financial Services   Land Use   Irrigation Source	140-154
10	<b>Abbreviation &amp; Sources</b>	156
11	<b>Disclaimer</b>	158



## Location & Political Map



## Administrative Setup

### List of Village Panchayat & Intermediate Panchayat (Block) Name - 2011

Village Name	Village Panchayat Name	Intermediate Panchayat Name
Aina Chara T.E.	Kumbha	Udarbond
Akai Punji	Madhura	Udarbond
Algapur Pt I	Gobinapur Algapur	Baskandi
Algapur Pt II	Gobinda Nagarpur Algapur	Baskandi
Amaranagar T.E.	Madhura	Udarbond
Arcuttepur Grant	Arcuttipur	Udarbond
Arunabond T.E.	Khashpur	Udarbond
Badri Par	Mazargram	Udarbond
Bahadurpur	Rongpur	Udarbond
Baigajigni (Balgagni)	-	Rajabazar
Baladhan Grant	Baladhan Kanakpur	Rajabazar
Baroidisha Punji	Madhura	Udarbond
Boro Kumbi	Kanakpur Doiloichera	Rajabazar
Borokumbi Punji	Dighli Lakhichera	Rajabazar
Bren Nagar (Boren Nagar)	Lenglachera	Rajabazar
Chalita Chara	Madhura	Udarbond
Chalita Kandi	Gossaipur Durganagar	Udarbond
Chandi Ghat Pt I	Khashpur	Udarbond
Chandi Ghat Pt II	Kashpar	Udarbond
Chandi Ghat Pt III	-	Udarbond
Chandighat Grant	Madura	Udarbond
Changsu Punji (Chanshu Punji)	Kumbha	Udarbond
Chappanahal Grant	Arcuttipur G.P	Udarbond
Chatridoyal (Charatdagal)	Harinagar	Rajabazar
Chirirpar Kachari Punji	Kanakpur Ochera	Rajabazar
Choto Kumbi	Kanakpur Dolaichera	Rajabazar
Daya Disha Punji	Madhura	Udarbond
Dharamnagar	Harinagar	Rajabazar
Digar Khasipur Grant	Mazargram G.P	Udarbond

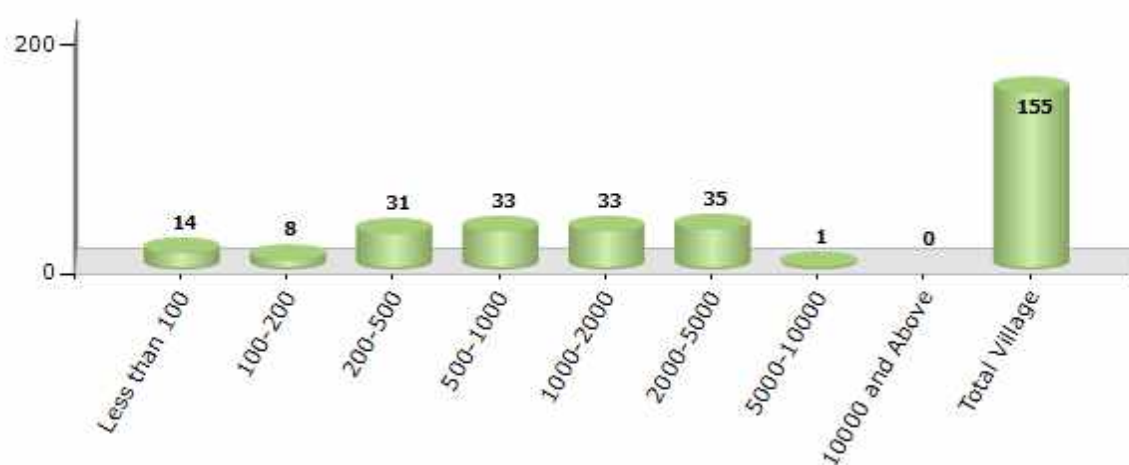
Contd....

## Demographics

### Number of Villages by Population Size - 2011

Less than 100	100-200	200-500	500-1000	1000-2000	2000-5000	5000-10000	10000 and Above	Total Village
14	8	31	33	33	35	1	0	155

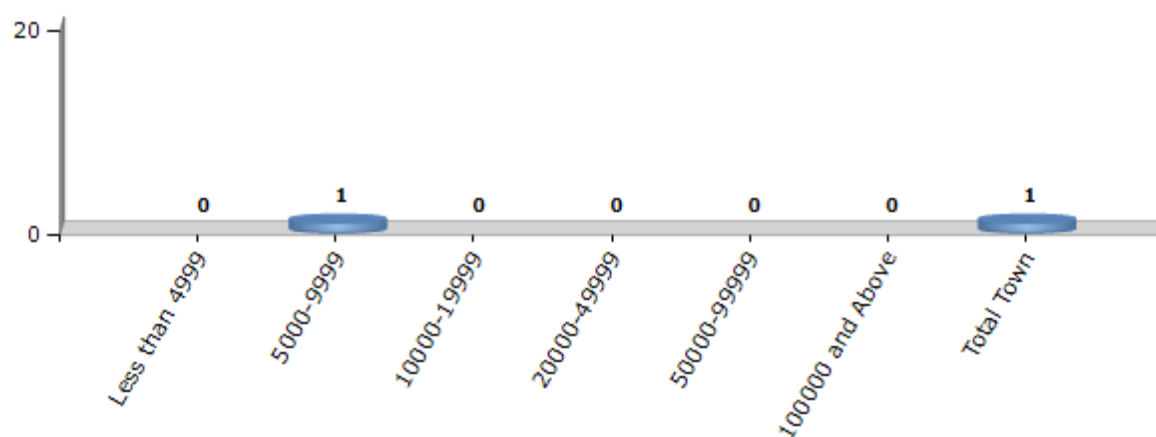
Number of Villages by Population Size - 2011



### Number of Towns by Population Size - 2011

Less than 4999	5000-9999	10000-19999	20000-49999	50000-99999	100000 and Above	Total Town
0	1	0	0	0	0	1

Number of Towns by Population Size - 2011

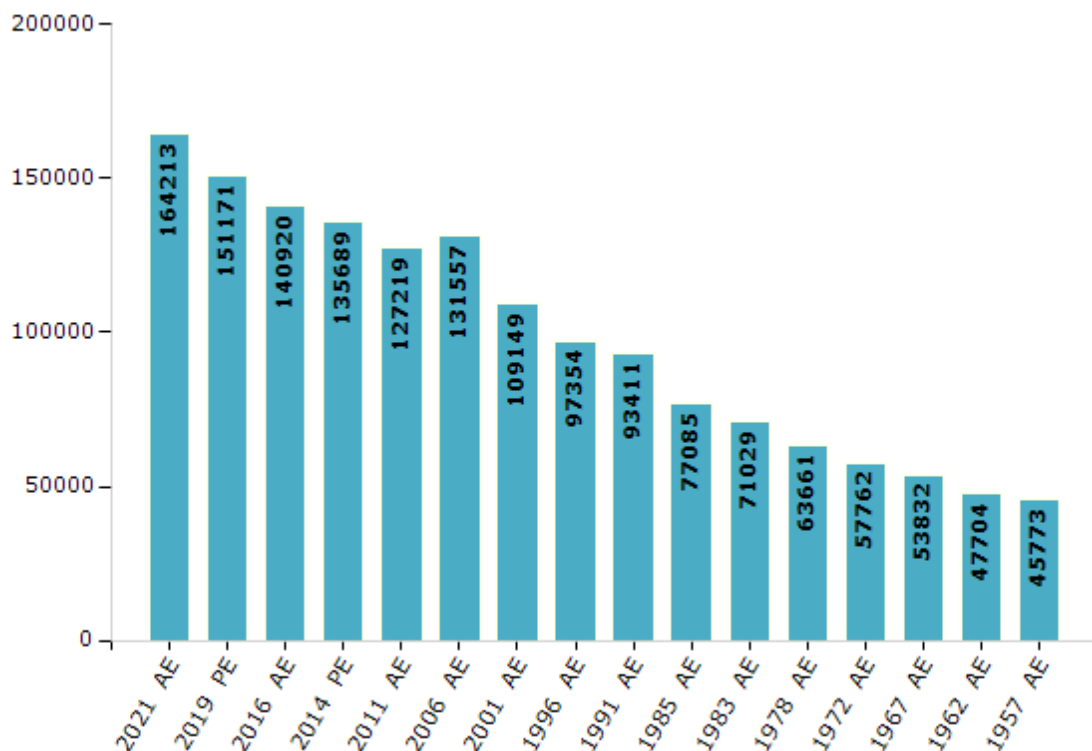


## Electoral Features

### Electors by Male & Female

Year	Male	Female	Others	Total	Year	Male	Female	Others	Total
2021 AE	83062	81151	0	164213	1996 AE	54517	42837	-	97354
2019 PE	78209	72948	14	151171	1991 AE	47601	45810	-	93411
2016 AE	73784	67136	0	140920	1985 AE	41207	35878	-	77085
2014 PE	70859	64817	13	135689	1983 AE	37075	33954	-	71029
2011 AE	66453	60766	0	127219	1978 AE	34123	29538	-	63661
2009 PE	-	-	-	-	1972 AE	30604	27158	-	57762
2006 AE	67438	64119	-	131557	1967 AE	-	-	-	53832
2004 PE	-	-	-	-	1962 AE	-	-	-	47704
2001 AE	56202	52947	-	109149	1957 AE	-	-	-	45773
1999 PE	-	-	-	-	1952 AE	-	-	-	-

Number of Electors



**Note :** AE : Assembly Election, PE : Assembly Segment of Parliamentary Election

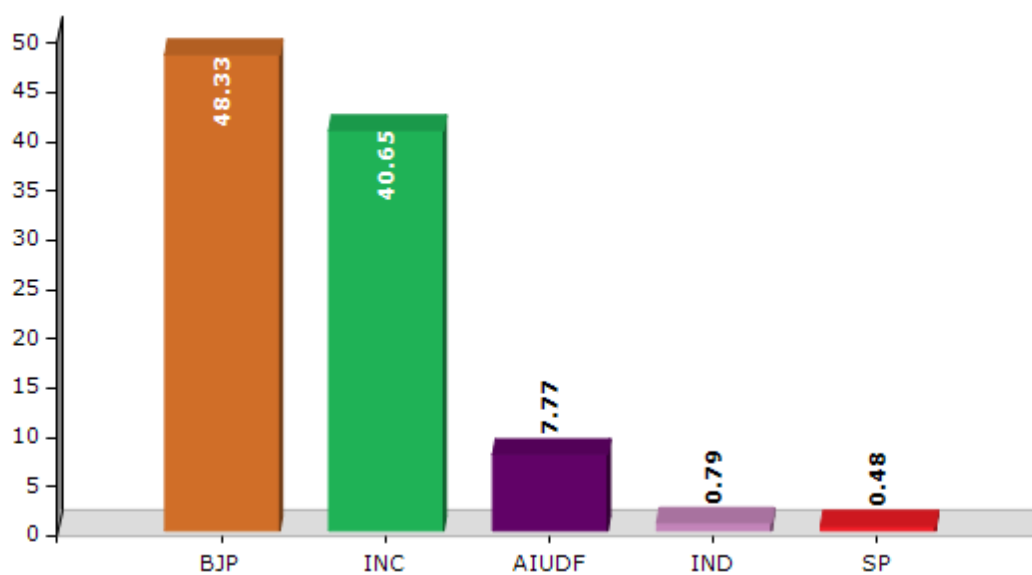


## Historical Summary Election Results

### Summary Result of Assembly Election - 2016

Candidate Name	Party	Votes	Votes %
Mihir Kanti Shome	BJP	54204	48.33
Ajit Singh	INC	45598	40.65
Liakat Ali Laskar	AIUDF	8715	7.77
Sadik Hussain Barlaskar	IND	882	0.79
Aparna Tewari	SP	542	0.48
Moinul Hoque Laskar	IND	474	0.42
	NOTA	1745	1.56

Votes Percentage of Top Parties - 2016



## Polling Station Level Election Results

### Number and Name of Polling Stations (PS) (2016)

Number of Polling Stations	Name of Polling Stations	Number of Polling Stations	Name of Polling Stations
1	33 No. Amaranagar Cha-Bagan Nimno Prathomik Vidyalaya	22	Diet (Room 2)
2	Madhura Modhyo Engrajee Vidyalaya (Room 1)	23	11 No. Jhapirbond Asomiya Nimno Prathomik Vidyalaya
3	Madhura Modhyo Engrajee Vidyalaya (Room 2)	24	878 No. Ledargram Nimno Prathomik Vidyalaya
4	Nagar Cha-Bagan Club House	25	Lathigram Buniyadi Vidyalaya (Room 1)
5	Nagar Cha-Bagan Nachghor	26	Lathigram Buniyadi Vidyalaya (Room 2)
6	1525 No. Binodpur Jarmamoni Barman Nimno Prathomik Vidyalaya	27	571 No. Chalitakandi Nimno Prathomik Vidyalaya
7	Chandighat Cha-Bagan Nimno Prathomik Vidyalaya (Room 1)	28	Gossaipur Sorkari Nimno Buniyadi Vidyalaya
8	Chandighat Cha-Bagan Nimno Prathomik Vidyalaya (Room 2)	29	671 No. Joyram Nimno Buniyadi Vidyalaya
9	69 No. Larsing Cha Bhagan L.P. School	30	624 No. Ram Ratan Nimno Prathomik Vidyalaya
10	1328 No. Borosinga Nimno Prathomik Vidyalaya	31	828 No. Radhanagar Pathshala
11	Chandighat Buniyadi Vidyalaya (Room 1)	32	Jarma Singh M. E. School (Room 1)
12	Chandighat Buniyadi Vidyalaya (Room 2)	33	Jarma Singh M. E. School (Room 2)
13	1018 No. Hazi Abdul Samad Nimno Prathomik Vidyalaya	34	644 No. Gossaipur Nimno Prathomik Vidyalaya
14	Patharia Nimno Prathomik Vidyalaya (Room 1)	35	875 No. Chaitakandi L. P. School
15	Patharia Nimno Prathomik Vidyalaya (Room 2)	36	763 No. Surjamoni Nimno Prathomik Vidyalaya
16	Durganagar Nayaram Higher Sec. School (Room 1)	37	Gossaipur Nehru M. V. School (Room 1)
17	Durganagar Nayaram Higher Sec. School (Room 2)	38	Gossaipur Nehru M. V. School (Room 2)
18	J. C. Balika Uccha Engrajee Vidyalaya (Room 1)	39	Rongpur Uccha Buniyadi Vidyalaya
19	J. C. Balika Uccha Engrajee Vidyalaya (Room 3)	40	Rasbehari Buniyadi Vidyalaya (Room 1)
20	J. C. Balika Uccha Engrajee Vidyalaya (Room 2)	41	Rasbehari Buniyadi Vidyalaya (Room 2)
21	Diet (Room 1)	42	Rasbehari Buniyadi Vidyalaya (Room 3)

Contd....

## Polling Station Level Election Results

### Polling Station-wise Votes Secured by Overall Top Five Parties in Udharbond Assembly in Assembly Election (AE) under Silchar Parliamentary Constituency in Assam (2016)

Number of Polling Station	Winner - Mihir Kanti Shome (BJP)	Runner-up - Ajit Singh (INC)	3rd - Liakat Ali Laskar (AIUDF)	4th - Sadik Hussain Barlaskar (IND)	5th - Aparna Tewari (SP)	NOTA	Other	Total Votes Secured
36	414	339	68	12	4	5	12	854
37	131	435	153	5	2	9	2	737
38	134	348	88	4	5	6	1	586
39	287	397	71	3	3	9	7	777
40	544	176	3	1	0	6	1	731
41	683	195	13	1	3	0	1	896
42	513	218	31	1	2	3	0	768
43	557	102	1	2	2	3	0	667
44	584	61	5	1	2	3	2	658
45	129	421	118	2	5	6	1	682
46	481	133	10	3	1	9	1	638
47	95	588	167	10	1	5	4	870
48	613	120	3	3	3	5	0	747
49	231	48	0	0	1	0	1	281
50	1008	85	6	8	3	9	1	1120
51	766	148	2	5	1	11	1	934
52	846	186	5	2	3	8	2	1052
53	645	132	2	3	0	3	3	788
54	254	78	1	1	0	1	0	335
55	262	259	78	4	4	9	4	620
56	131	298	62	1	4	12	2	510
57	176	295	173	5	6	13	5	673
58	112	217	142	4	0	11	3	489
59	282	402	41	4	10	18	7	764
60	285	284	79	3	7	5	4	667
61	156	434	196	5	3	12	2	808
62	71	470	166	9	5	22	3	746
63	279	199	48	4	0	7	3	540
64	241	118	33	1	0	3	1	397
65	21	238	166	3	4	10	4	446
66	24	188	199	0	3	11	1	426
67	101	246	338	6	4	10	6	711
68	56	203	294	2	2	7	4	568
69	388	209	73	9	19	14	3	715
70	185	240	148	3	7	11	2	596

Contd....

## Polling Station Level Election Results

**Winner, Runner-up and 3rd Party Position & Winning Margin According to Polling Stations in Udharbond Assembly in Assembly Election (AE) under Silchar Parliamentary Constituency in Assam (2016)**

Polling Station Number	Winner Party	Winner Votes (%)	Runner-up Party	Runner-up Votes (%)	Winning Margin Votes (%)	Third Party	Third Party Votes (%)	Other Votes (%)
71	INC	273 (38.34)	AIUDF	225 (31.6)	48 (6.74)	BJP	179 (25.14)	35 (4.92)
72	INC	482 (62.27)	AIUDF	200 (25.84)	282 (36.43)	BJP	63 (8.14)	29 (3.75)
73	INC	630 (75.09)	BJP	138 (16.45)	492 (58.64)	AIUDF	58 (6.91)	13 (1.55)
74	INC	354 (65.8)	BJP	109 (20.26)	245 (45.54)	AIUDF	69 (12.83)	6 (1.12)
75	INC	301 (45.54)	BJP	176 (26.63)	125 (18.91)	AIUDF	156 (23.6)	28 (4.24)
76	BJP	482 (58.64)	INC	294 (35.77)	188 (22.87)	AIUDF	17 (2.07)	29 (3.53)
77	BJP	510 (64.23)	INC	204 (25.69)	306 (38.54)	AIUDF	56 (7.05)	24 (3.02)
78	BJP	421 (55.69)	INC	292 (38.62)	129 (17.07)	AIUDF	12 (1.59)	31 (4.1)
79	BJP	288 (57.37)	INC	172 (34.26)	116 (23.11)	AIUDF	7 (1.39)	35 (6.97)
80	BJP	452 (49.13)	INC	413 (44.89)	39 (4.24)	AIUDF	19 (2.07)	36 (3.91)
81	INC	356 (65.93)	BJP	171 (31.67)	185 (34.26)	AIUDF	5 (0.93)	8 (1.48)
82	INC	458 (66.18)	BJP	197 (28.47)	261 (37.71)	AIUDF	18 (2.6)	19 (2.75)
83	BJP	301 (54.83)	INC	215 (39.16)	86 (15.67)	AIUDF	9 (1.64)	24 (4.37)
84	BJP	615 (63.14)	INC	313 (32.14)	302 (31)	AIUDF	20 (2.05)	26 (2.67)
85	BJP	291 (46.71)	INC	264 (42.38)	27 (4.33)	AIUDF	40 (6.42)	28 (4.49)
86	INC	654 (63.56)	AIUDF	259 (25.17)	395 (38.39)	BJP	78 (7.58)	38 (3.69)
87	INC	330 (43.36)	BJP	287 (37.71)	43 (5.65)	AIUDF	115 (15.11)	29 (3.81)
88	INC	346 (46.76)	BJP	264 (35.68)	82 (11.08)	AIUDF	109 (14.73)	21 (2.84)
89	INC	343 (62.48)	BJP	159 (28.96)	184 (33.52)	AIUDF	34 (6.19)	13 (2.37)
90	INC	344 (59.93)	BJP	141 (24.56)	203 (35.37)	AIUDF	72 (12.54)	17 (2.96)
91	BJP	479 (51.07)	INC	383 (40.83)	96 (10.24)	AIUDF	24 (2.56)	52 (5.54)
92	BJP	373 (58.46)	INC	236 (36.99)	137 (21.47)	SP	5 (0.78)	24 (3.76)
93	BJP	406 (48.74)	INC	381 (45.74)	25 (3)	SP	11 (1.32)	35 (4.2)
94	BJP	286 (48.64)	INC	260 (44.22)	26 (4.42)	AIUDF	21 (3.57)	21 (3.57)
95	BJP	362 (67.29)	INC	157 (29.18)	205 (38.11)	IND (SHB)	7 (1.3)	12 (2.23)
96	INC	309 (47.61)	BJP	302 (46.53)	7 (1.08)	AIUDF	14 (2.16)	24 (3.7)
97	INC	284 (57.96)	BJP	187 (38.16)	97 (19.8)	AIUDF	6 (1.22)	13 (2.65)
98	BJP	346 (47.79)	INC	315 (43.51)	31 (4.28)	AIUDF	14 (1.93)	49 (6.77)
99	BJP	236 (47.97)	INC	206 (41.87)	30 (6.1)	AIUDF	13 (2.64)	37 (7.52)
100	BJP	476 (56.73)	INC	300 (35.76)	176 (20.97)	IND (SHB)	12 (1.43)	51 (6.08)
101	BJP	409 (45.55)	INC	361 (40.2)	48 (5.35)	AIUDF	95 (10.58)	33 (3.67)
102	BJP	266 (50)	INC	237 (44.55)	29 (5.45)	AIUDF	17 (3.2)	12 (2.26)
103	BJP	384 (61.34)	INC	216 (34.5)	168 (26.84)	IND (SHB)	8 (1.28)	18 (2.88)
104	BJP	476 (56.73)	INC	293 (34.92)	183 (21.81)	AIUDF	33 (3.93)	37 (4.41)
105	INC	437 (49.89)	BJP	379 (43.26)	58 (6.63)	AIUDF	46 (5.25)	14 (1.6)

Contd....

## Socio-Economic Amenities - Rural

### Access to Education Facilities

Particulars	Number of Villages (% of Population)				
	Available	Not Available	If Not Available (Distance of Nearest Facility)		
			A	B	C
Govt. Primary School	146 (99)	9 (1)	6 (0)	2 (0)	0 (0)
Private Primary School	18 (19)	137 (81)	0 (0)	0 (0)	0 (0)
Govt. Middle School	46 (44)	109 (56)	62 (33)	25 (13)	10 (3)
Private Middle School	9 (11)	146 (89)	5 (1)	0 (0)	1 (0)
Govt. Secondary School	17 (19)	138 (81)	45 (25)	47 (34)	37 (16)
Private Secondary School	7 (8)	148 (92)	5 (2)	0 (0)	0 (0)
Govt. Senior Secondary School	7 (8)	148 (92)	21 (14)	68 (49)	52 (25)
Private Senior Secondary School	4 (4)	151 (96)	1 (0)	0 (0)	3 (1)
Govt. Arts and Science Degree College	1 (0)	154 (100)	9 (8)	42 (35)	84 (42)
Private Arts and Science Degree College	2 (3)	153 (97)	0 (0)	0 (0)	11 (5)
Govt. Engineering College	0 (0)	155 (100)	1 (1)	12 (13)	142 (86)
Private Engineering College	0 (0)	155 (100)	0 (0)	0 (0)	0 (0)
Govt. Medicine College	0 (0)	155 (100)	1 (1)	8 (9)	146 (90)
Private Medicine College	0 (0)	155 (100)	0 (0)	0 (0)	0 (0)
Govt. Management Institute	0 (0)	155 (100)	0 (0)	11 (11)	142 (87)
Private Management Institute	0 (0)	155 (100)	0 (0)	1 (2)	1 (0)
Govt. Polytechnic	0 (0)	155 (100)	0 (0)	11 (12)	126 (70)
Private Polytechnic	0 (0)	155 (100)	0 (0)	0 (0)	2 (3)
Govt. Vocational Training School/ITI	0 (0)	155 (100)	0 (0)	2 (2)	132 (80)
Private Vocational Training School/ITI	0 (0)	155 (100)	0 (0)	0 (0)	0 (0)
Govt. Non Formal Training Centre	0 (0)	155 (100)	0 (0)	14 (13)	87 (46)
Private Non Formal Training Centre	0 (0)	155 (100)	0 (0)	1 (0)	0 (0)
Govt. School For Disabled	0 (0)	155 (100)	0 (0)	7 (6)	70 (36)
Private School For Disabled	0 (0)	155 (100)	0 (0)	0 (0)	0 (0)
Government Others	0 (0)	155 (100)	0 (0)	0 (0)	8 (5)
Private Others	0 (0)	155 (100)	0 (0)	0 (0)	0 (0)

Note : Distance A : Less than 5 km; B : Between 5-10 km; C : 10+ km.; Source : Data Analysis is based on 2011 Census.



## DISCLAIMER

The Terms of Use and Disclaimer of Datanet India Private Limited (hereinafter referred to as "Datanet") for use of this analysis report of **Udharbond Assembly Constituency (Udharbond Vidhan Sabha)** :-

1. **Assembly Factbook™** is a Registered Trade Mark owned by Datanet.
2. All the maps are sketched and graphical representation only and have not been drawn to the scale and also not to represent the actual geographical area or boundary of the unit.
3. The data for the aforesaid analysis is based on authentic sources and has been culled from the various publications of Census, CSO and NSSO for district and block level data, various central and state government departments, Central & State Elections Commissions and the concerned Returning Officers' releases, Electoral Rolls, Election results and allied publications, internal assessment, surveys, estimates and analysis. Therefore, certain adjustment of data at micro level may have been done to arrive closer to the macro data.
4. Data have been provided on an "As Is" and "As AVAILABLE" basis
5. The colours shown in the maps or diagram and charts of a particular party, alliance or AC are indicative and do not represent them.
6. This publication which includes maps, sheets, graphs and data would be the property under copyright of Datanet only. The user may use these for its internal study, analysis and research purposes. It's public display, re-selling or any commercial uses by the user are not allowed.
7. Datanet has taken due care and caution in compilation and processing of data and allied information, but does not guarantee the accuracy, adequacy or completeness of any information/analysis and will be not responsible for any errors or omissions or for the results obtained from the use of such information/analysis.
8. All the contents for the publication have been culled from various authentic sources and Datanet reasonably believes such sources to be reliable, but does not make any representations, express or implied as to the accuracy or fitness of use of such information. The information or contents of the information/analysis do not constitute advice and should not be relied upon in making (or refraining from making) any decision. Any reliance placed upon the information provided by Datanet is the sole responsibility and strictly at the user's risk.
9. In no event will Datanet be liable for any damages (including, without limitation, damages for loss of business projects, or loss of profits) arising in contract, tort or otherwise from the use of or inability to use any of its contents, or from any action taken (or refrained from being taken) as a result of using the analysis or any of its contents. Datanet its directors, owners, editors, officials, employees, distributor and agents or any associate will not be liable for any errors in the information contained or any consequences arising from the use of the contents of the provided information/analysis.
10. If any provision of these terms and conditions is held invalid or illegal or unenforceable for any reason by any court of competent jurisdiction, such provision shall be severed and the remainder of provisions of the terms and conditions shall continue in full force and effect as if the Term of Use had been executed with the invalid, illegal or unenforceable provision eliminated.
11. If there are any discrepancies in the information provided, please bring it to attention of Datanet for suitable rectification measures.

**Buy Online This Complete Book At  
Datanet India eBooks Store**

**[www.indiastatpublications.com](http://www.indiastatpublications.com)**

**or go directly at**

**[http://www.indiastatpublications.com/  
Assembly\\_factbook/Assam/Silchar/ Udharbond](http://www.indiastatpublications.com/Assembly_factbook/Assam/Silchar/Udharbond)**



 **indiastat**elections

