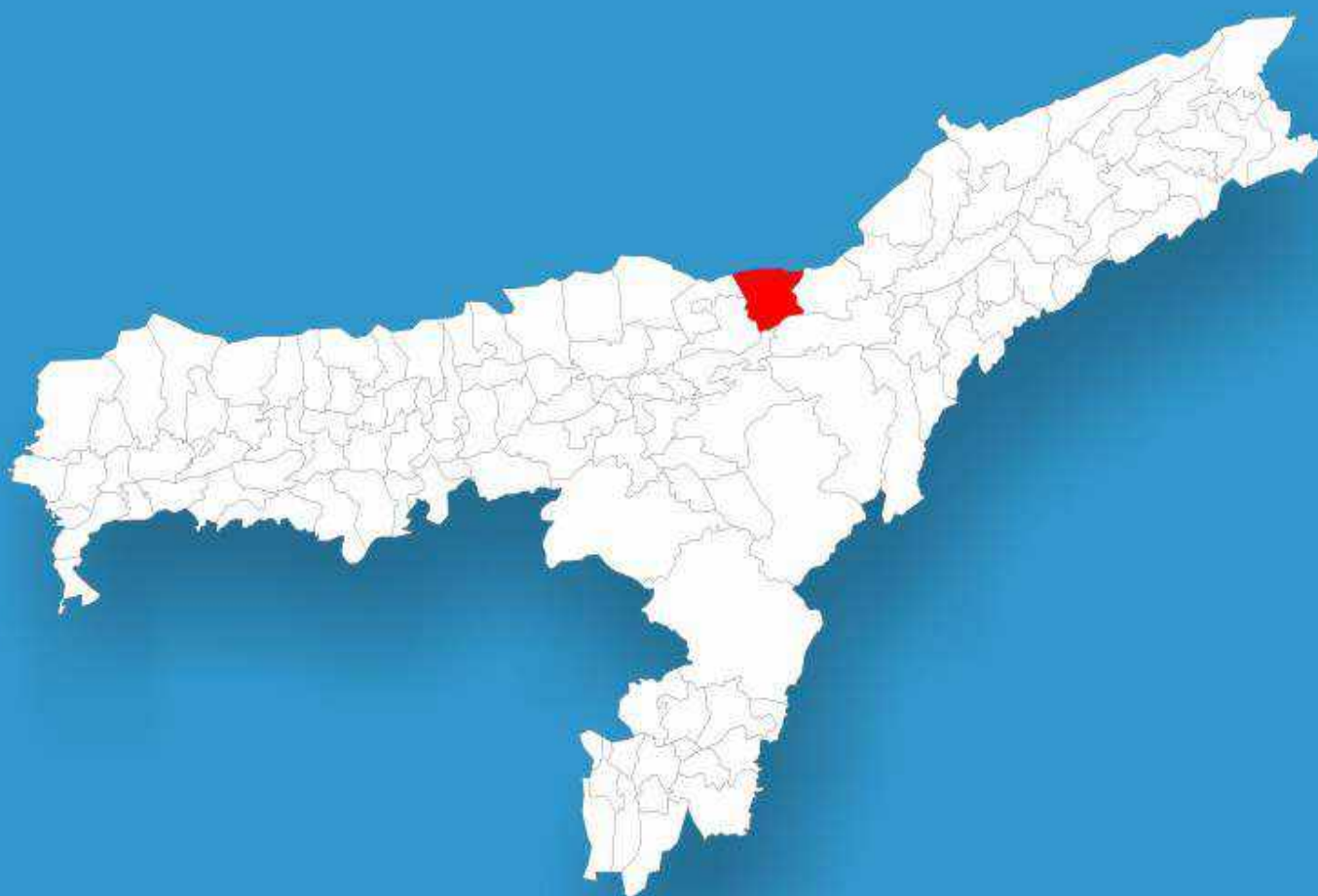




Assam

Assembly Factbook™

Behali Assembly Constituency



Key Electoral Data of Behali
Assembly Constituency (Vidhan Sabha)

Assam

Assembly Factbook™

Behali Assembly Constituency



Behali Vidhan Sabha

Editor & Director

Dr. R.K. Thukral

Research Editor

Dr. Shafeeq Rahman

Compiled, Researched and Published by Datanet India Pvt. Ltd.

D-100, 1st Floor,

Okhla Industrial Area, Phase-I,
New Delhi- 110020.

Ph.: 91-11- 43580781-84

Email : support@indiastatpublications.com

Website : www.indiastatelections.com

Online Book Store :

www.indiastatpublications.com

Report No. : AFB/AS-077-0125

ISBN : 978-93-5313-331-3

First Edition : January, 2018

Eighth Updated Edition : January, 2025

Price : Rs. 11500/-

US\$ 310

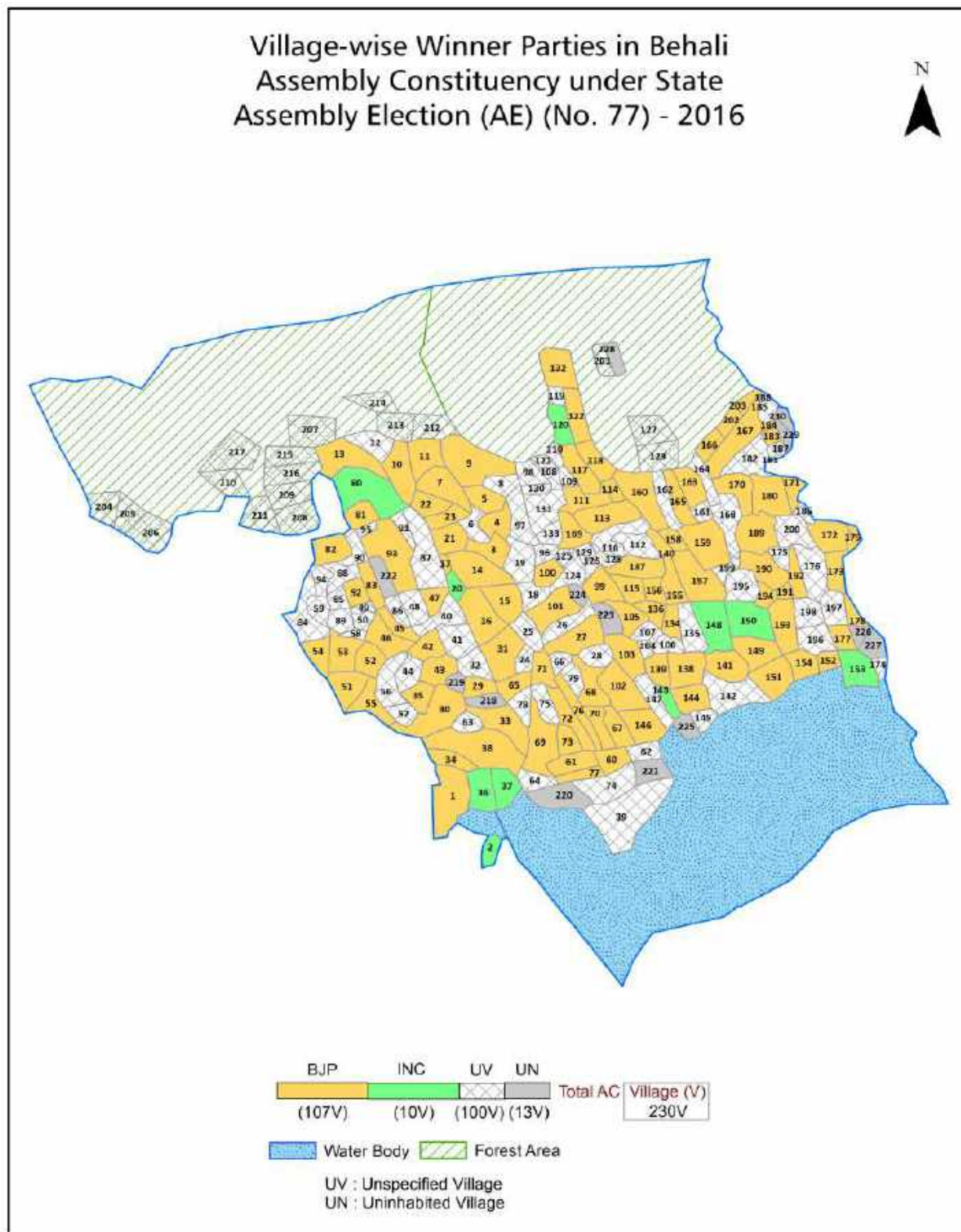
© Datanet India Pvt. Ltd.

All rights reserved. No part of this book may be reproduced, stored in a retrieval system or transmitted in any form or by any means, mechanical photocopying, photographing, scanning, recording or otherwise without the prior written permission of the publisher. Please refer to Disclaimer at page no. 150 for the use of this publication.

Printed in India

No.	Particulars	Page No.
	Introduction	
1	Assembly Constituency -(Vidhan Sabha) at a Glance Features of Assembly as per Delimitation Commission of India (2008)	1-2
	Location and Political Maps	
2	Location Map Boundaries of Assembly Constituency -(Vidhan Sabha in District Boundaries of Assembly Constituency under Parliamentary Constituency -(Lok Sabha) Village-wise Winner Parties- 2024, 2021, 2019, 2016, 2014, 2011 and 2009	3-10
	Administrative Setup (2011)	
3	District Sub-district Towns Villages Inhabited Villages Uninhabited Villages Village Panchayat Intermediate Panchayat	11-22
	Demographics (2011)	
4	Population Households Rural/Urban Population Villages by Population Size Sex Ratio (Total & 0-6 Years) Religious Population Social Population Literacy Rate	23-24
	Electoral Features	
5	Important Dates of Last Elections Held Electors by Gender Service Electors Voters Voters Turnout Polling Stations & Average Number of Electors per Polling Station Electors by Age Group Present Elected Representatives	25-30
	Historical Summary Election Results	
6	Vote Share of Major Parties Winning Margin (Number & Percentage) Polarity of Parties Summary Result of Assembly Segment of Parliamentary Elections 2024, 2019, 2014, 2009, 2004 and 1999 Summary Result of Assembly Elections 2021, 2016, 2011, 2006, 2001, 1996, 1991, 1985 and 1978	31-48
	Polling Station Level Election Results	
7	Name and Number of Polling Station 2024, 2021, 2019, 2016, 2014, 2011 and 2009 Polling Station-wise Electors, Voters & Voters Turnout 2024, 2021, 2019, 2016, 2014, 2011 and 2009 Polling Station wise Elections Results 2024, 2021, 2019, 2016, 2014, 2011 and 2009	49-129
	Share of Assembly Constituency	
8	Share of Assembly Constituency -(Vidhan Sabha) in State, District and Parliamentary Constituency -(Lok Sabha)	130
	Socio-Economic Amenities (2011)	
9	Access to Administrative Units Agricultural, Manufacturing and Industrial Commodities Demographic Indicators Education Health & Manpower Drinking Water Supply Sanitation Entertainment and Recreations Infrastructure Power Food Allocation Distribution and Marketing of Agriculture Commodities Infrastructure Transport and Road Infrastructure Communication Banking and Financial Services Land Use Irrigation Source	132-146
10	Abbreviation & Sources	148
11	Disclaimer	150

Location & Political Map



Administrative Setup

List of Village Panchayat & Intermediate Panchayat (Block) Name - 2011

Village Name	Village Panchayat Name	Intermediate Panchayat Name
Ara Gang	-	Baghmara
Bagari Suti	-	Behali
Baghmari T.E. 399/402	-	Baghmara
Bagijuli	Borjarani	Baghmara
Bagijuli Pathar	-	Behali
Bahbari Gaon	-	Behali
Bahbari Pathar	-	Behali
Balamguri	-	Sakomatha
Bali Pukhuri	-	Bishawnath
Bapujar	-	Baghmara
Barajuli Gaon	-	Behali
Barajuli Nepali	-	Behali
Barajuli Pathar	-	Behali
Barajuli T.E. 223/343	-	Behali
Barajuli T.E. 298/509	-	Behali
Barajuli T.E. 3/51	-	Behali
Barali Mara	-	Behali
Barbil Kachari	-	Behali
Barbil T.E. 211/387	-	Behali
Barbil T.E. 215/372	-	Behali
Barbil T.E. 242/415	Gangmouthan	Behali
Barbil T.E. 297/483	-	Behali
Bargang Chapari	-	Behali
Bargang T.E. (Ketela) 27/12	-	Behali
Bargang(Rangagara) T.E. 59/117	Bargang	Behali
Bargang(Rangagara) T.E.184/329	-	Behali
Bargang(Rangagara) T.E.206/366	-	Behali
Bargang(Rangagara) T.E.21/114	Bargang	Behali
Bargang(Rangagara) T.E.227/342	Bargang	Behali

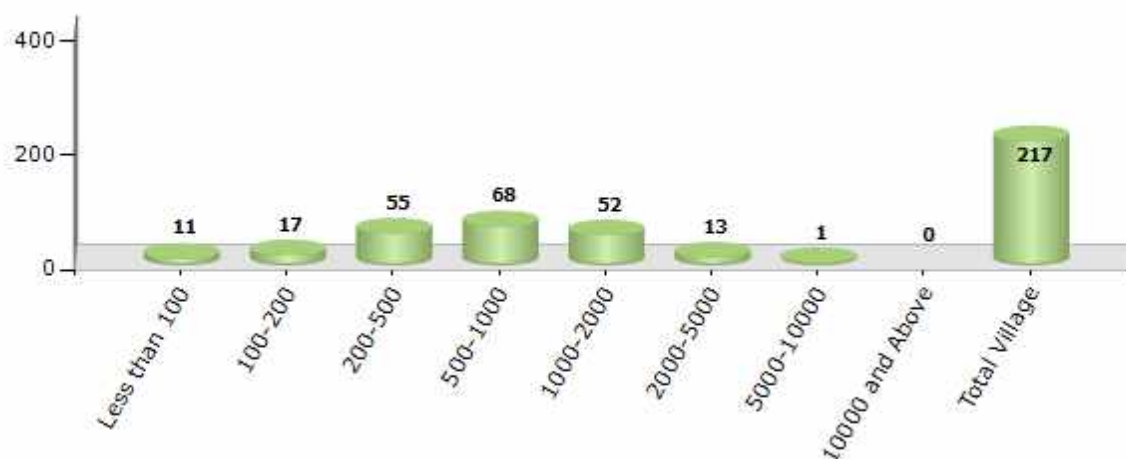
Contd....

Demographics

Number of Villages by Population Size - 2011

Less than 100	100-200	200-500	500-1000	1000-2000	2000-5000	5000-10000	10000 and Above	Total Village
11	17	55	68	52	13	1	0	217

Number of Villages by Population Size - 2011

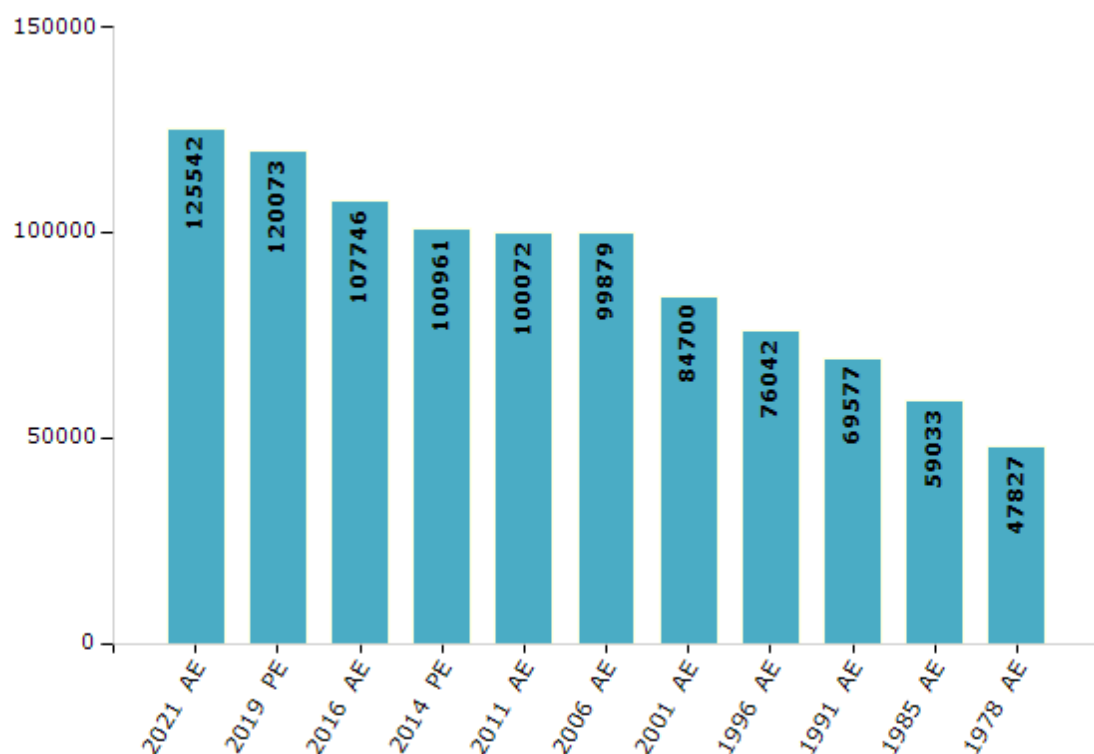


Electoral Features

Electors by Male & Female

Year	Male	Female	Others	Total	Year	Male	Female	Others	Total
2021 AE	63835	61707	0	125542	1996 AE	39821	36221	-	76042
2019 PE	61929	58137	7	120073	1991 AE	36101	33476	-	69577
2016 AE	56315	51431	0	107746	1985 AE	31172	27861	-	59033
2014 PE	52915	48046	0	100961	1983 AE	-	-	-	-
2011 AE	52006	48066	0	100072	1978 AE	25491	22336	-	47827
2009 PE	-	-	-	-	1972 AE	-	-	-	-
2006 AE	51925	47954	-	99879	1967 AE	-	-	-	-
2004 PE	-	-	-	-	1962 AE	-	-	-	-
2001 AE	43667	41033	-	84700	1957 AE	-	-	-	-
1999 PE	-	-	-	-	1952 AE	-	-	-	-

Number of Electors



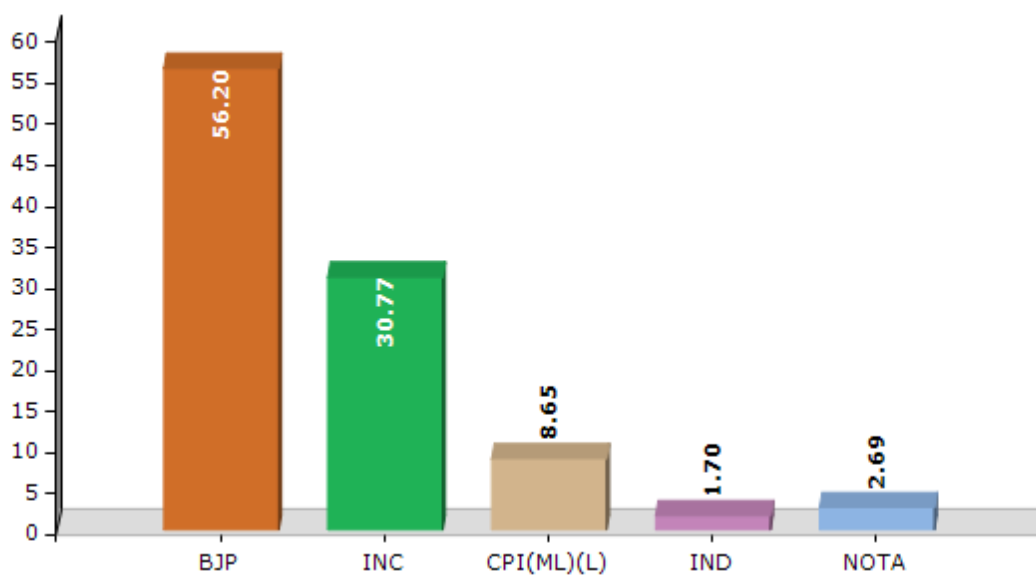
Note : AE : Assembly Election, PE : Assembly Segment of Parliamentary Election

Historical Summary Election Results

Summary Result of Assembly Election - 2016

Candidate Name	Party	Votes	Votes %
Ranjit Dutta	BJP	52152	56.2
Rupak Sarma	INC	28551	30.77
Bibek Das	CPI(ML)(L)	8025	8.65
Zulfikar Hussain	IND	1573	1.7
	NOTA	2495	2.69

Votes Percentage of Top Parties - 2016



Polling Station Level Election Results

Number and Name of Polling Stations (PS) (2016)

Number of Polling Stations	Name of Polling Stations	Number of Polling Stations	Name of Polling Stations
1	Chilamari L.P. School	22	2 No Borjarani L.P. School (East)
2	Balipukhuri M.V. School (West)	23	2 No Borjarani L.P. School (Middle Part)
3	Balipukhuri M.V. School (East)	24	2 No Borjarani L.P. School (West)
4	Kharasimolu High School (West)	25	2 No Borjarani L.P. School (South)
5	Kharasimolu High School (East Part)	26	Borjarani Mikir L.P. School
6	Kharasimolu L.P. School	27	Solmari L.P. School
7	Pabhoi Uria Basti L.P. School (East)	28	Gingia Bagan Staff Club Ghar
8	Pabhoi Uria Basti L.P. School (West)	29	Gingia Bagan Labour Club Ghar (West)
9	Pabhoi Uria Basti L.P. School (Middle Part)	30	Gingia Bagan Labour Club Ghar (East)
10	Gereki Gaon L.P. School	31	Kalapani Bagan Labour Club
11	Mijika Bagan Staff Club (East)	32	Kalapani Bagan L.P. School (East)
12	Mijika Bagan L.P. School	33	Kalapani Bagan L.P. School (West)
13	Mijika Bagan Staff Club (West)	34	Gingia L.P. School (North)
14	Nonke Mijika L.P. School	35	Gingia L.P. School (South)
15	Tinisuti M.E School (West)	36	Gingia Refugee L.P. School
16	Tinisuti M.E School (East)	37	Gingia Refugee L.P. School (Separate Building)
17	Tinisuti High School (North)	38	Gingia Mahabir High School (East)
18	Tinisuti High School (West)	39	Gingia Mahabir High School (West)
19	Tinisuti High School (South)	40	Kalapani L.P. School
20	No. 1 Borjarani Lp School (West)	41	Pulisomoni L.P. School
21	Nonke Bharalijuli L.P. School (East)	42	Bihapukhuri Kochari L.P. School

Contd....

Polling Station Level Election Results

Polling Station-wise Votes Secured by Overall Top Five Parties in Behali Assembly in Assembly Election (AE) under Tezpur Parliamentary Constituency in Assam (2016)

Number of Polling Station	Winner - Ranjit dutta (BJP)	Runner-up - Rupak Sarma (INC)	3rd - Bibek Das (CPI(ML) (L))	4th - Zulfikar Hussain (IND)	5th - ()	NOTA	Other	Total Votes Secured
36	366	107	56	10		11	0	550
37	372	87	10	5		5	0	479
38	397	93	59	8		18	0	575
39	332	144	116	9		24	0	625
40	534	161	13	15		25	0	748
41	339	210	209	29		39	0	826
42	478	108	15	15		26	0	642
43	311	173	27	7		11	0	529
44	232	191	64	13		16	0	516
45	277	213	12	5		2	0	509
46	520	104	16	2		13	0	655
47	372	466	46	15		15	0	914
48	130	537	21	10		16	0	714
49	274	656	46	14		13	0	1003
50	280	505	20	5		10	0	820
51	81	642	25	8		13	0	769
52	391	134	15	16		39	0	595
53	276	176	20	10		30	0	512
54	566	61	9	10		18	0	664
55	513	96	3	1		15	0	628
56	316	300	43	11		12	0	682
57	266	90	106	18		14	0	494
58	449	158	26	6		11	0	650
59	356	93	45	11		24	0	529
60	475	149	48	15		21	0	708
61	244	45	98	20		22	0	429
62	470	115	32	15		11	0	643
63	259	149	8	4		14	0	434
64	336	119	99	16		25	0	595
65	512	133	53	15		26	0	739
66	261	141	13	6		9	0	430
67	336	70	24	4		14	0	448
68	254	75	63	9		6	0	407
69	348	86	30	15		30	0	509
70	365	204	67	19		30	0	685

Contd....

Polling Station Level Election Results

Winner, Runner-up and 3rd Party Position & Winning Margin According to Polling Stations in Behali Assembly in Assembly Election (AE) under Tezpur Parliamentary Constituency in Assam (2016)

Polling Station Number	Winner Party	Winner Votes (%)	Runner-up Party	Runner-up Votes (%)	Winning Margin Votes (%)	Third Party	Third Party Votes (%)	Other Votes (%)
71	BJP	307 (59.84)	INC	143 (27.88)	164 (31.96)	CPI(ML)(L)	21 (4.09)	42 (8.19)
72	BJP	319 (74.01)	INC	75 (17.4)	244 (56.61)	CPI(ML)(L)	18 (4.18)	19 (4.41)
73	BJP	412 (64.98)	INC	169 (26.66)	243 (38.32)	CPI(ML)(L)	23 (3.63)	30 (4.73)
74	INC	262 (49.81)	BJP	248 (47.15)	14 (2.66)	CPI(ML)(L)	10 (1.9)	6 (1.14)
75	INC	217 (51.06)	BJP	195 (45.88)	22 (5.18)	CPI(ML)(L)	10 (2.35)	3 (0.71)
76	BJP	532 (62.37)	INC	227 (26.61)	305 (35.76)	CPI(ML)(L)	72 (8.44)	22 (2.58)
77	BJP	397 (56.71)	INC	145 (20.71)	252 (36)	CPI(ML)(L)	116 (16.57)	42 (6)
78	BJP	388 (45.17)	INC	308 (35.86)	80 (9.31)	CPI(ML)(L)	122 (14.2)	41 (4.77)
79	BJP	424 (69.51)	INC	156 (25.57)	268 (43.94)	CPI(ML)(L)	20 (3.28)	10 (1.64)
80	BJP	276 (68.66)	INC	102 (25.37)	174 (43.29)	CPI(ML)(L)	18 (4.48)	6 (1.49)
81	BJP	457 (56.42)	INC	227 (28.02)	230 (28.4)	CPI(ML)(L)	79 (9.75)	47 (5.8)
82	BJP	218 (60.72)	INC	109 (30.36)	109 (30.36)	CPI(ML)(L)	25 (6.96)	7 (1.95)
83	BJP	362 (48.72)	INC	246 (33.11)	116 (15.61)	CPI(ML)(L)	90 (12.11)	45 (6.06)
84	BJP	216 (48.54)	INC	149 (33.48)	67 (15.06)	CPI(ML)(L)	60 (13.48)	20 (4.49)
85	INC	183 (43.99)	CPI(ML)(L)	133 (31.97)	50 (12.02)	BJP	64 (15.38)	36 (8.65)
86	BJP	209 (38.7)	CPI(ML)(L)	140 (25.93)	69 (12.77)	INC	135 (25)	56 (10.37)
87	BJP	306 (57.09)	INC	190 (35.45)	116 (21.64)	CPI(ML)(L)	29 (5.41)	11 (2.05)
88	BJP	215 (32.82)	INC	194 (29.62)	21 (3.2)	CPI(ML)(L)	177 (27.02)	69 (10.53)
89	BJP	365 (60.33)	INC	219 (36.2)	146 (24.13)	CPI(ML)(L)	8 (1.32)	13 (2.15)
90	BJP	342 (69.8)	INC	133 (27.14)	209 (42.66)	IND (ZH)	5 (1.02)	10 (2.04)
91	BJP	323 (64.86)	INC	163 (32.73)	160 (32.13)	CPI(ML)(L)	9 (1.81)	3 (0.6)
92	BJP	308 (43.69)	CPI(ML)(L)	184 (26.1)	124 (17.59)	INC	169 (23.97)	44 (6.24)
93	BJP	539 (62.03)	INC	233 (26.81)	306 (35.22)	CPI(ML)(L)	70 (8.06)	27 (3.11)
94	INC	367 (51.76)	BJP	228 (32.16)	139 (19.6)	CPI(ML)(L)	59 (8.32)	55 (7.76)
95	BJP	213 (44.94)	INC	124 (26.16)	89 (18.78)	CPI(ML)(L)	103 (21.73)	34 (7.17)
96	BJP	196 (38.13)	INC	182 (35.41)	14 (2.72)	CPI(ML)(L)	103 (20.04)	33 (6.42)
97	BJP	202 (41.65)	CPI(ML)(L)	117 (24.12)	85 (17.53)	INC	104 (21.44)	62 (12.78)
98	BJP	402 (58.77)	INC	177 (25.88)	225 (32.89)	CPI(ML)(L)	61 (8.92)	44 (6.43)
99	BJP	346 (56.08)	INC	227 (36.79)	119 (19.29)	CPI(ML)(L)	19 (3.08)	25 (4.05)
100	BJP	327 (65.93)	INC	115 (23.19)	212 (42.74)	CPI(ML)(L)	25 (5.04)	29 (5.85)
101	BJP	249 (53.32)	INC	172 (36.83)	77 (16.49)	IND (ZH)	13 (2.78)	33 (7.07)
102	BJP	372 (69.14)	INC	125 (23.23)	247 (45.91)	CPI(ML)(L)	17 (3.16)	24 (4.46)
103	BJP	354 (65.68)	INC	97 (18)	257 (47.68)	CPI(ML)(L)	58 (10.76)	30 (5.57)
104	BJP	281 (58.42)	INC	144 (29.94)	137 (28.48)	CPI(ML)(L)	23 (4.78)	33 (6.86)
105	BJP	338 (56.24)	INC	165 (27.45)	173 (28.79)	CPI(ML)(L)	83 (13.81)	15 (2.5)

Contd....

Socio-Economic Amenities - Rural

Access to Education Facilities

Particulars	Number of Villages (% of Population)				
	Available	Not Available	If Not Available (Distance of Nearest Facility)		
			A	B	C
Govt. Primary School	191 (97)	26 (3)	12 (1)	2 (0)	0 (0)
Private Primary School	34 (22)	183 (78)	3 (0)	0 (0)	0 (0)
Govt. Middle School	53 (35)	164 (65)	116 (45)	31 (11)	2 (0)
Private Middle School	8 (6)	209 (94)	5 (2)	0 (0)	0 (0)
Govt. Secondary School	27 (18)	190 (82)	110 (46)	57 (29)	5 (1)
Private Secondary School	9 (4)	208 (96)	9 (2)	1 (1)	0 (0)
Govt. Senior Secondary School	7 (6)	210 (94)	45 (22)	93 (44)	72 (27)
Private Senior Secondary School	0 (0)	217 (100)	0 (0)	0 (0)	0 (0)
Govt. Arts and Science Degree College	1 (1)	216 (99)	13 (9)	58 (31)	144 (59)
Private Arts and Science Degree College	0 (0)	217 (100)	0 (0)	0 (0)	1 (0)
Govt. Engineering College	0 (0)	217 (100)	0 (0)	0 (0)	217 (100)
Private Engineering College	0 (0)	217 (100)	0 (0)	0 (0)	0 (0)
Govt. Medicine College	0 (0)	217 (100)	0 (0)	0 (0)	217 (100)
Private Medicine College	0 (0)	217 (100)	0 (0)	0 (0)	0 (0)
Govt. Management Institute	0 (0)	217 (100)	0 (0)	0 (0)	216 (100)
Private Management Institute	0 (0)	217 (100)	0 (0)	0 (0)	0 (0)
Govt. Polytechnic	0 (0)	217 (100)	1 (1)	0 (0)	210 (96)
Private Polytechnic	0 (0)	217 (100)	0 (0)	0 (0)	0 (0)
Govt. Vocational Training School/ITI	0 (0)	217 (100)	0 (0)	0 (0)	206 (96)
Private Vocational Training School/ITI	0 (0)	217 (100)	0 (0)	0 (0)	2 (1)
Govt. Non Formal Training Centre	0 (0)	217 (100)	0 (0)	0 (0)	56 (29)
Private Non Formal Training Centre	0 (0)	217 (100)	0 (0)	0 (0)	146 (60)
Govt. School For Disabled	0 (0)	217 (100)	0 (0)	4 (2)	61 (27)
Private School For Disabled	0 (0)	217 (100)	3 (1)	30 (11)	77 (32)
Government Others	0 (0)	217 (100)	0 (0)	0 (0)	3 (2)
Private Others	0 (0)	217 (100)	0 (0)	1 (0)	14 (6)

Note : Distance A : Less than 5 km; B : Between 5-10 km; C : 10+ km.; Source : Data Analysis is based on 2011 Census.

DISCLAIMER

The Terms of Use and Disclaimer of Datanet India Private Limited (hereinafter referred to as "Datanet") for use of this analysis report of **Behali Assembly Constituency (Behali Vidhan Sabha)** :-

1. **Assembly Factbook™** is a Registered Trade Mark owned by Datanet.
2. All the maps are sketched and graphical representation only and have not been drawn to the scale and also not to represent the actual geographical area or boundary of the unit.
3. The data for the aforesaid analysis is based on authentic sources and has been culled from the various publications of Census, CSO and NSSO for district and block level data, various central and state government departments, Central & State Elections Commissions and the concerned Returning Officers' releases, Electoral Rolls, Election results and allied publications, internal assessment, surveys, estimates and analysis. Therefore, certain adjustment of data at micro level may have been done to arrive closer to the macro data.
4. Data have been provided on an "As Is" and "As AVAILABLE" basis
5. The colours shown in the maps or diagram and charts of a particular party, alliance or AC are indicative and do not represent them.
6. This publication which includes maps, sheets, graphs and data would be the property under copyright of Datanet only. The user may use these for its internal study, analysis and research purposes. It's public display, re-selling or any commercial uses by the user are not allowed.
7. Datanet has taken due care and caution in compilation and processing of data and allied information, but does not guarantee the accuracy, adequacy or completeness of any information/analysis and will be not responsible for any errors or omissions or for the results obtained from the use of such information/analysis.
8. All the contents for the publication have been culled from various authentic sources and Datanet reasonably believes such sources to be reliable, but does not make any representations, express or implied as to the accuracy or fitness of use of such information. The information or contents of the information/analysis do not constitute advice and should not be relied upon in making (or refraining from making) any decision. Any reliance placed upon the information provided by Datanet is the sole responsibility and strictly at the user's risk.
9. In no event will Datanet be liable for any damages (including, without limitation, damages for loss of business projects, or loss of profits) arising in contract, tort or otherwise from the use of or inability to use any of its contents, or from any action taken (or refrained from being taken) as a result of using the analysis or any of its contents. Datanet its directors, owners, editors, officials, employees, distributor and agents or any associate will not be liable for any errors in the information contained or any consequences arising from the use of the contents of the provided information/analysis.
10. If any provision of these terms and conditions is held invalid or illegal or unenforceable for any reason by any court of competent jurisdiction, such provision shall be severed and the remainder of provisions of the terms and conditions shall continue in full force and effect as if the Term of Use had been executed with the invalid, illegal or unenforceable provision eliminated.
11. If there are any discrepancies in the information provided, please bring it to attention of Datanet for suitable rectification measures.

Buy Online This Complete Book At
Datanet India eBooks Store

www.indiastatpublications.com

or go directly at

[http://www.indiastatpublications.com/
Assembly_factbook/Assam/Tezpur/ Behali](http://www.indiastatpublications.com/Assembly_factbook/Assam/Tezpur/Behali)

 **indiastat**elections

