



Assam

Assembly Factbook™

Bihpuria Assembly Constituency



Key Electoral Data of Bihpuria
Assembly Constituency (Vidhan Sabha)

Assam

Assembly Factbook™

Bihpuria Assembly Constituency



Bihpuria Vidhan Sabha

Editor & Director

Dr. R.K. Thukral

Research Editor

Dr. Shafeeq Rahman

Compiled, Researched and Published by Datanet India Pvt. Ltd.

D-100, 1st Floor,

Okhla Industrial Area, Phase-I,
New Delhi- 110020.

Ph.: 91-11- 43580781-84

Email : support@indiastatpublications.com

Website : www.indiastatelections.com

Online Book Store :

www.indiastatpublications.com

Report No. : AFB/AS-109-0123

ISBN : 978-93-5313-333-7

First Edition : January, 2018

Sixth Updated Edition : January, 2023

Price : Rs. 11500/-

US\$ 310

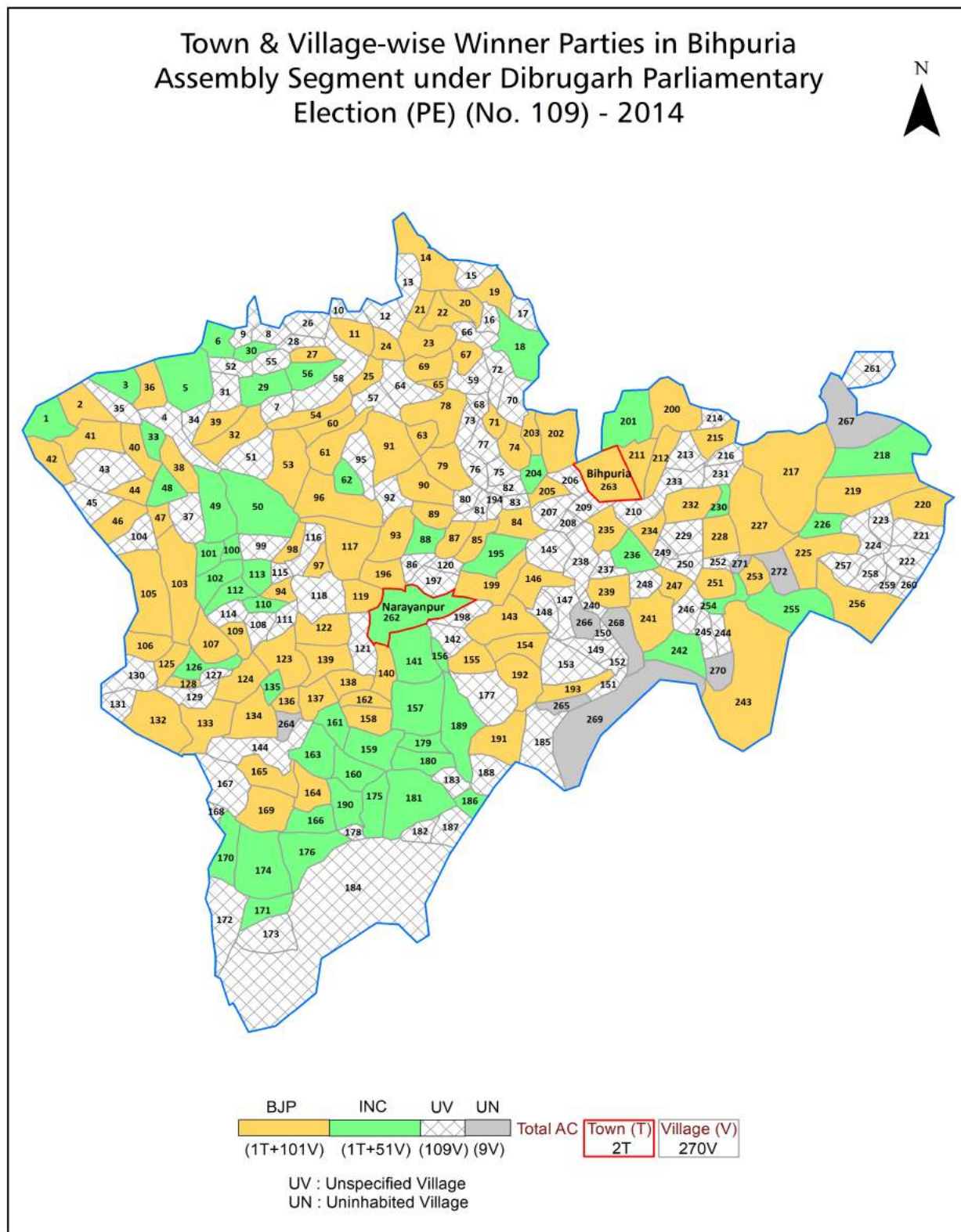
© Datanet India Pvt. Ltd.

All rights reserved. No part of this book may be reproduced, stored in a retrieval system or transmitted in any form or by any means, mechanical photocopying, photographing, scanning, recording or otherwise without the prior written permission of the publisher. Please refer to Disclaimer at page no. 150 for the use of this publication.

Printed in India

No.	Particulars	Page No.
	Introduction	
1	Assembly Constituency -(Vidhan Sabha) at a Glance Features of Assembly as per Delimitation Commission of India (2008)	1-2
	Location and Political Maps	
2	Location Map Boundaries of Assembly Constituency -(Vidhan Sabha) in District Boundaries of Assembly Constituency under Parliamentary Constituency -(Lok Sabha) Town & Village-wise Winner Parties- 2021, 2019, 2014, 2011 and 2009	3-10
	Administrative Setup (2011)	
3	District Sub-district Towns Villages Inhabited Villages Uninhabited Villages Village Panchayat Intermediate Panchayat	11-24
	Demographics (2011)	
4	Population Households Rural/Urban Population Towns and Villages by Population Size Sex Ratio (Total & 0-6 Years) Religious Population Social Population Literacy Rate	25-26
	Electoral Features	
5	Important Dates of Last Elections Held Electors by Gender Service Electors Voters Voters Turnout Polling Stations & Average Number of Electors per Polling Station Electors by Age Group Present Elected Representatives	27-32
	Historical Summary Election Results	
6	Vote Share of Major Parties Winning Margin (Number & Percentage) Polarity of Parties Summary Result of Assembly Segment of Parliamentary Elections 2019, 2014, 2009, 2004 and 1999 Summary Result of Assembly Elections 2021, 2016, 2011, 2006, 2001, 1996, 1991, 1985, 1983, 1978, 1972, 1967, 1962 and 1952	33-55
	Polling Station Level Election Results	
7	Name and Number of Polling Station 2021, 2019, 2014, 2011 and 2009 Polling Station-wise Electors, Voters & Voters Turnout 2021, 2019, 2014, 2011 and 2009 Polling Station wise Elections Results 2021, 2019, 2014, 2011 and 2009	56-129
	Share of Assembly Constituency	
8	Share of Assembly Constituency -(Vidhan Sabha) in State, District and Parliamentary Constituency -(Lok Sabha)	130
	Socio-Economic Amenities (2011)	
9	Access to Administrative Units Agricultural, Manufacturing and Industrial Commodities Demographic Indicators Education Health & Manpower Drinking Water Supply Sanitation Entertainment and Recreations Infrastructure Power Food Allocation Distribution and Marketing of Agriculture Commodities Infrastructure Transport and Road Infrastructure Communication Banking and Financial Services Land Use Irrigation Source	132-146
10	Abbreviation & Sources	148
11	Disclaimer	150

Location & Political Map



Administrative Setup

List of Village Panchayat & Intermediate Panchayat (Block) Name - 2011

Village Name	Village Panchayat Name	Intermediate Panchayat Name
85(Ka)Kachikata	Borbali	Narayanpur
Anuboicha	Dakhin Narayanpur	Narayanpur
Athani Bari	Ranagati	Narayanpur
Aturachapari N.C.	Jamuguri	Narayanpur
Auniabori	Pub Narayanpur	Narayanpur
Aunibari No.1	Bahgarah Dhunaguri	Bihpuria
Aunibari No.2	Bahgarah Dhunaguri	Bihpuria
Aunibori	Pub Narayanpur	Narayanpur
Bachapukhuri	Simalaguri	Narayanpur
Baghora Deuri	Bahgarah Dhunaguri	Bihpuria
Bahgora Pathar	Bahgarah Dhunaguri	Bihpuria
Baligaon	Dakhin Narayanpur	Narayanpur
Balipathar	Rajgarh	Narayanpur
Balipukhuri	Bholabori	Narayanpur
Balipukhuri	Raj Garh	Narayanpur
Bandardewa	Pathali Pahar	Narayanpur
Bangali Gaon	Bihpuria	Bihpuria
Bangali No.2	Bihpuria	Bihpuria
Banormukh N.C.	Dakhin Narayanpur	Narayanpur
Banpurai	Jamuguri	Narayanpur
Bathakhana No.2	Jamuguri	Narayanpur
Benganati Khat	Narayanpur	Narayanpur
Bengenaati Grant	Pub Dikrong	Bihpuria
Bhalukaguri	Bahgarah Dhunaguri	Bihpuria
Bhutor Doloni	Dhalpur	Narayanpur
Bichabori	Bholabori	Narayanpur
Bihpuria Gaon	Bihpuria	Bihpuria
Bodoti Alimur	Bodati Jamuguri	Bihpuria
Bodoti Jamuguri	Bodati Jamuguri	Bihpuria

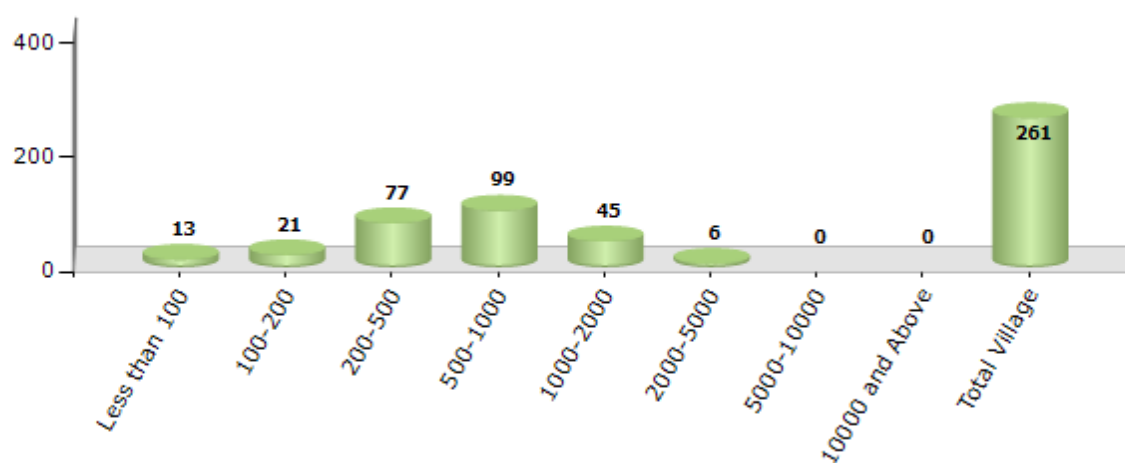
Contd....

Demographics

Number of Villages by Population Size - 2011

Less than 100	100-200	200-500	500-1000	1000-2000	2000-5000	5000-10000	10000 and Above	Total Village
13	21	77	99	45	6	0	0	261

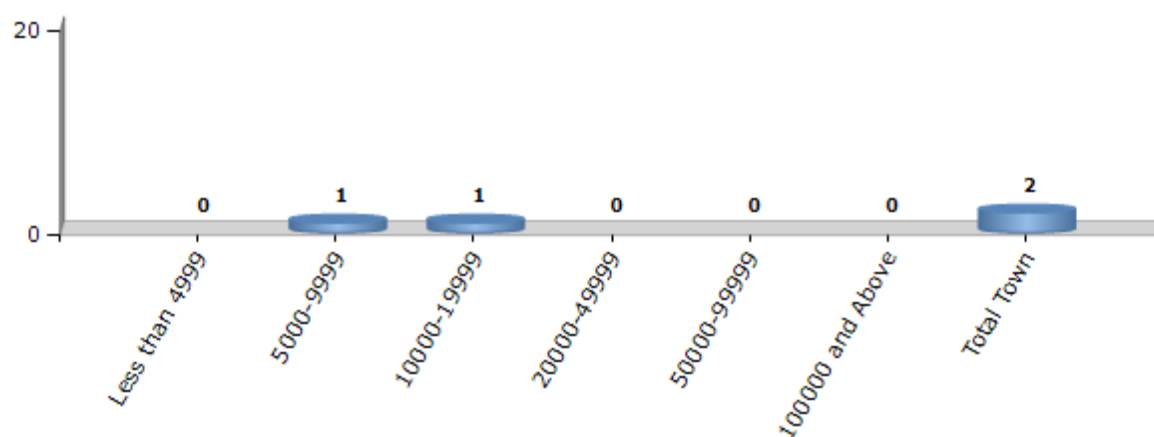
Number of Villages by Population Size - 2011



Number of Towns by Population Size - 2011

Less than 4999	5000-9999	10000-19999	20000-49999	50000-99999	100000 and Above	Total Town
0	1	1	0	0	0	2

Number of Towns by Population Size - 2011



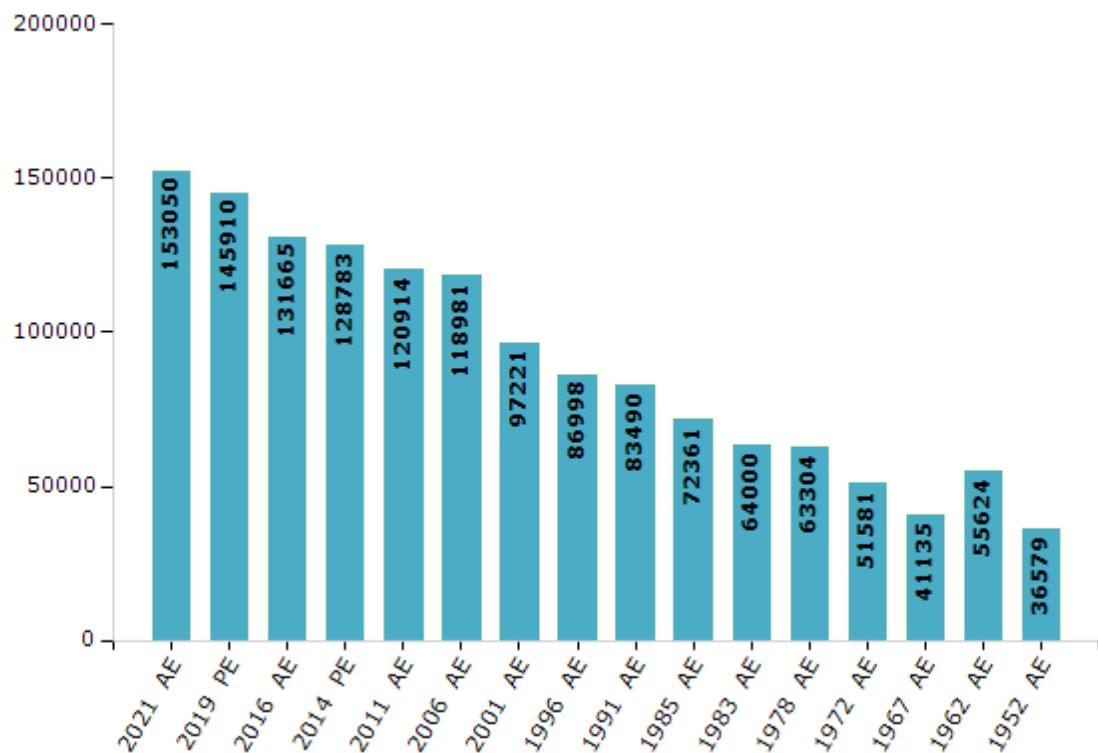
Electoral Features

Electors by Male & Female

Year	Male	Female	Others	Total
2021 AE	77891	75159	0	153050
2019 PE	74650	71260	0	145910
2016 AE	68270	63395	0	131665
2014 PE	66267	62516	0	128783
2011 AE	62342	58572	0	120914
2009 PE	-	-	-	-
2006 AE	61226	57755	-	118981
2004 PE	-	-	-	-
2001 AE	50505	46716	-	97221
1999 PE	-	-	-	-

Year	Male	Female	Others	Total
1996 AE	47471	39527	-	86998
1991 AE	43805	39685	-	83490
1985 AE	38174	34187	-	72361
1983 AE	33695	30305	-	64000
1978 AE	33318	29986	-	63304
1972 AE	30435	21146	-	51581
1967 AE	-	-	-	41135
1962 AE	-	-	-	55624
1957 AE	-	-	-	-
1952 AE	-	-	-	36579

Number of Electors



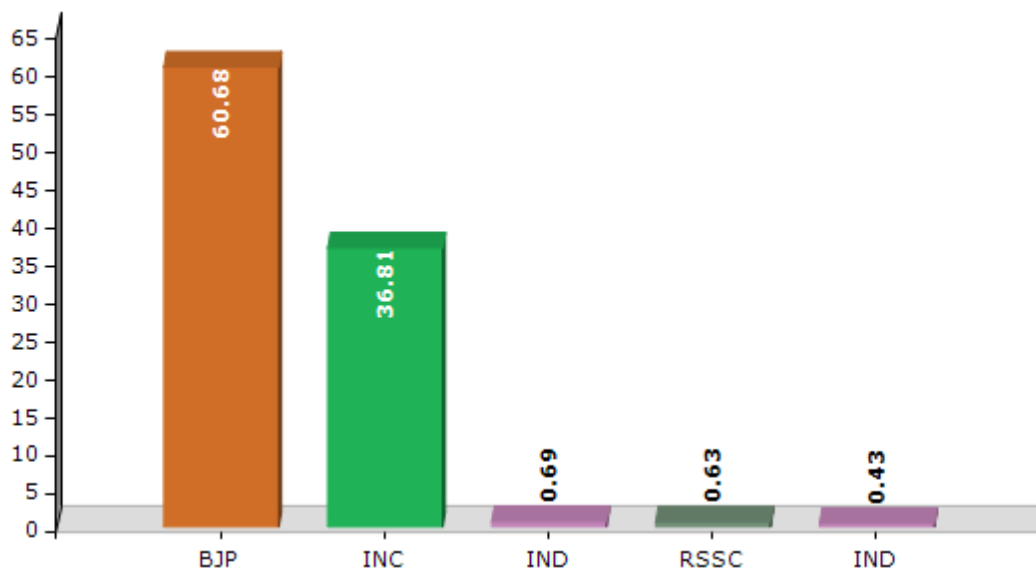
Note : AE : Assembly Election, PE : Assembly Segment of Parliamentary Election

Historical Summary Election Results

Summary Result of Assembly Election - 2016

Candidate Name	Party	Votes	Votes %
Debananda Hazarika	BJP	66563	60.68
Bhupen Kumar Borah	INC	40376	36.81
Premadhar Borah	IND	754	0.69
Sunder Deuri	RSSC	693	0.63
Gargi Deori	IND	474	0.43
	NOTA	834	0.76

Votes Percentage of Top Parties - 2016



Polling Station Level Election Results

Number and Name of Polling Stations (PS) (2014)

Number of Polling Stations	Name of Polling Stations	Number of Polling Stations	Name of Polling Stations
1	Letekujan M.E. School, (R/S)	22	Jawaharjyoti High School
2	Letekujan M.E. School Sarba Siksha Wing	23	Borbali L.P.School (R/S)
3	Letekujan M.E. School, (L/S)	24	Borbali L.P.School (L/S)
4	Simaluguri High School, (R/S)	25	Motiahomara L.P.School
5	Bishnupur L.P. School	26	Anil Bora L.P. School
6	Uttar Simoluguri M. E. School, Kamalpur (R/S)	27	Jugabaruah L.P.School (R/S)
7	Uttar Simoluguri M. E. School, Kamalpur (L/S)	28	Jugabaruah L.P.School (L/S)
8	No.2 Dhemagarh L.P. School	29	Deotola M.E. School (R/S)
9	Dhemagarh Sewashram M.E. School	30	Deotola M.E. School (L/S)
10	Sankar Madhab M.E. School (R/S)	31	Bichabari L.P.School
11	Sankar Madhab M.E. School (L/S)	32	Bholabari M.E.School (R/S)
12	Jutulibari L.P. School	33	Bholabari M.E.School (L/S)
13	Udaipur L.P. School (R/S)	34	Thakur Doloni L.P. School, (R/S)
14	Udaipur L.P. School (L/S)	35	Lok Priya M.V. School
15	Garubandha Mikir Govt. Jr. Basic School (R/S)	36	Thakur Doloni L.P. School, (L/S)
16	Garubandha Mikir Govt. Jr. Basic School (L/S)	37	No. 3 Rongoti L.P.School (R/S)
17	Sankardev M.V.School, (R/S)	38	No. 3 Rongoti L.P.School (L/S)
18	Binapani L.P. School	39	Nimuri M.E., School, (R/S)
19	Sankardev M.V.School, (L/S)	40	Nimuri M.E. School, (L/S)
20	Bandardewa L.P. School (R/S)	41	Simaluguri Gaon Panchayat Office
21	Bandardewa L.P. School (L/S)	42	Simaluguri High. School, (L/S)

Contd....

Socio-Economic Amenities - Rural

Access to Education Facilities

Particulars	Number of Villages (% of Population)				
	Available	Not Available	If Not Available (Distance of Nearest Facility)		
			A	B	C
Govt. Primary School	247 (99)	14 (1)	12 (1)	0 (0)	0 (0)
Private Primary School	34 (20)	227 (80)	0 (0)	0 (0)	0 (0)
Govt. Middle School	172 (83)	89 (17)	74 (13)	3 (1)	1 (0)
Private Middle School	11 (8)	250 (92)	1 (0)	1 (0)	0 (0)
Govt. Secondary School	88 (45)	173 (55)	120 (38)	20 (5)	3 (1)
Private Secondary School	15 (10)	246 (90)	8 (1)	2 (1)	0 (0)
Govt. Senior Secondary School	17 (9)	244 (91)	145 (59)	68 (24)	15 (4)
Private Senior Secondary School	2 (2)	259 (98)	6 (1)	5 (1)	0 (0)
Govt. Arts and Science Degree College	5 (3)	256 (97)	70 (29)	70 (27)	110 (39)
Private Arts and Science Degree College	1 (1)	260 (99)	1 (0)	2 (0)	2 (0)
Govt. Engineering College	0 (0)	261 (100)	0 (0)	0 (0)	261 (100)
Private Engineering College	0 (0)	261 (100)	0 (0)	0 (0)	0 (0)
Govt. Medicine College	0 (0)	261 (100)	0 (0)	0 (0)	261 (100)
Private Medicine College	0 (0)	261 (100)	0 (0)	0 (0)	0 (0)
Govt. Management Institute	0 (0)	261 (100)	0 (0)	0 (0)	258 (99)
Private Management Institute	0 (0)	261 (100)	1 (0)	0 (0)	1 (0)
Govt. Polytechnic	0 (0)	261 (100)	0 (0)	0 (0)	258 (99)
Private Polytechnic	0 (0)	261 (100)	0 (0)	0 (0)	1 (1)
Govt. Vocational Training School/ITI	0 (0)	261 (100)	0 (0)	6 (2)	234 (91)
Private Vocational Training School/ITI	0 (0)	261 (100)	8 (4)	6 (1)	6 (2)
Govt. Non Formal Training Centre	0 (0)	261 (100)	0 (0)	1 (0)	238 (90)
Private Non Formal Training Centre	0 (0)	261 (100)	0 (0)	0 (0)	0 (0)
Govt. School For Disabled	0 (0)	261 (100)	29 (10)	62 (26)	139 (54)
Private School For Disabled	0 (0)	261 (100)	0 (0)	4 (1)	5 (2)
Government Others	0 (0)	261 (100)	0 (0)	0 (0)	2 (1)
Private Others	0 (0)	261 (100)	1 (1)	0 (0)	0 (0)

Note : Distance A : Less than 5 km; B : Between 5-10 km; C : 10+ km.; Source : Data Analysis is based on 2011 Census.

DISCLAIMER

The Terms of Use and Disclaimer of Datanet India Private Limited (hereinafter referred to as "Datanet") for use of this analysis report of **Bihpuria Assembly Constituency (Bihpuria Vidhan Sabha)** :-

1. **Assembly Factbook™** is a Registered Trade Mark owned by Datanet.
2. All the maps are sketched and graphical representation only and have not been drawn to the scale and also not to represent the actual geographical area or boundary of the unit.
3. The data for the aforesaid analysis is based on authentic sources and has been culled from the various publications of Census, CSO and NSSO for district and block level data, various central and state government departments, Central & State Elections Commissions and the concerned Returning Officers' releases, Electoral Rolls, Election results and allied publications, internal assessment, surveys, estimates and analysis. Therefore, certain adjustment of data at micro level may have been done to arrive closer to the macro data.
4. Data have been provided on an "As Is" and "As AVAILABLE" basis
5. The colours shown in the maps or diagram and charts of a particular party, alliance or AC are indicative and do not represent them.
6. This publication which includes maps, sheets, graphs and data would be the property under copyright of Datanet only. The user may use these for its internal study, analysis and research purposes. It's public display, re-selling or any commercial uses by the user are not allowed.
7. Datanet has taken due care and caution in compilation and processing of data and allied information, but does not guarantee the accuracy, adequacy or completeness of any information/analysis and will be not responsible for any errors or omissions or for the results obtained from the use of such information/analysis.
8. All the contents for the publication have been culled from various authentic sources and Datanet reasonably believes such sources to be reliable, but does not make any representations, express or implied as to the accuracy or fitness of use of such information. The information or contents of the information/analysis do not constitute advice and should not be relied upon in making (or refraining from making) any decision. Any reliance placed upon the information provided by Datanet is the sole responsibility and strictly at the user's risk.
9. In no event will Datanet be liable for any damages (including, without limitation, damages for loss of business projects, or loss of profits) arising in contract, tort or otherwise from the use of or inability to use any of its contents, or from any action taken (or refrained from being taken) as a result of using the analysis or any of its contents. Datanet its directors, owners, editors, officials, employees, distributor and agents or any associate will not be liable for any errors in the information contained or any consequences arising from the use of the contents of the provided information/analysis.
10. If any provision of these terms and conditions is held invalid or illegal or unenforceable for any reason by any court of competent jurisdiction, such provision shall be severed and the remainder of provisions of the terms and conditions shall continue in full force and effect as if the Term of Use had been executed with the invalid, illegal or unenforceable provision eliminated.
11. If there are any discrepancies in the information provided, please bring it to attention of Datanet for suitable rectification measures.

Buy Online This Complete Book At
Datanet India eBooks Store

[**www.indiastatpublications.com**](http://www.indiastatpublications.com)

or go directly at

[**http://www.indiastatpublications.com/
Assembly_factbook/Assam/Tezpur/ Bihpuria**](http://www.indiastatpublications.com/Assembly_factbook/Assam/Tezpur/Bihpuria)



 **indiastat**elections

