



Assam

# Assembly Factbook™

Biswanath Assembly Constituency



Key Electoral Data of Biswanath  
Assembly Constituency (Vidhan Sabha)

Assam

# Assembly Factbook™

Biswanath Assembly Constituency



Biswanath Vidhan Sabha

## **Editor & Director**

Dr. R.K. Thukral

## **Research Editor**

Dr. Shafeeq Rahman

## **Compiled, Researched and Published by Datanet India Pvt. Ltd.**

D-100, 1st Floor,

Okhla Industrial Area, Phase-I,  
New Delhi- 110020.

Ph.: 91-11- 43580781-84

Email : support@indiastatpublications.com

Website : www.indiastatelections.com

## **Online Book Store :**

www.indiastatpublications.com

**Report No. :** AFB/AS-076-0125

**ISBN :** 978-93-5313-337-5

**First Edition :** January, 2018

**Eighth Updated Edition :** January, 2025

**Price :** Rs. 11500/-

US\$ 310

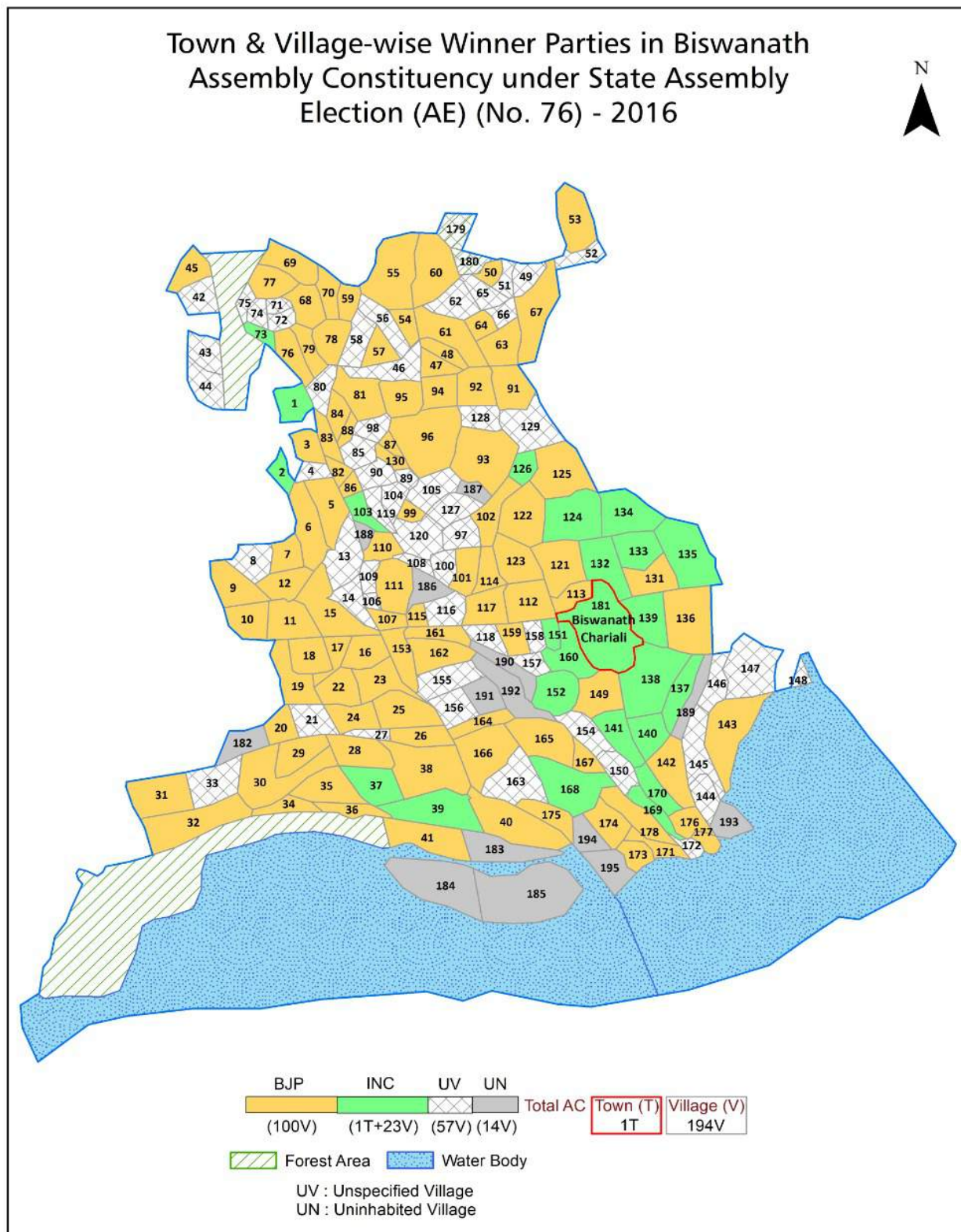
**© Datanet India Pvt. Ltd.**

All rights reserved. No part of this book may be reproduced, stored in a retrieval system or transmitted in any form or by any means, mechanical photocopying, photographing, scanning, recording or otherwise without the prior written permission of the publisher. Please refer to Disclaimer at page no. 171 for the use of this publication.

Printed in India

No.	Particulars	Page No.
	<b>Introduction</b>	
1	Assembly Constituency -(Vidhan Sabha) at a Glance   Features of Assembly as per Delimitation Commission of India (2008)	1-2
	<b>Location and Political Maps</b>	
2	Location Map   Boundaries of Assembly Constituency -(Vidhan Sabha in District   Boundaries of Assembly Constituency under Parliamentary Constituency -(Lok Sabha)   Town & Village-wise Winner Parties- 2024, 2021, 2019, 2016, 2014, 2011 and 2009	3-10
	<b>Administrative Setup (2011)</b>	
3	District   Sub-district   Towns   Villages   Inhabited Villages   Uninhabited Villages   Village Panchayat   Intermediate Panchayat	11-21
	<b>Demographics (2011)</b>	
4	Population   Households   Rural/Urban Population   Towns and Villages by Population Size   Sex Ratio (Total & 0-6 Years)   Religious Population   Social Population   Literacy Rate	22-23
	<b>Electoral Features</b>	
5	Important Dates of Last Elections Held   Electors by Gender   Service Electors   Voters   Voters Turnout   Polling Stations & Average Number of Electors per Polling Station   Electors by Age Group   Present Elected Representatives	24-29
	<b>Historical Summary Election Results</b>	
6	Vote Share of Major Parties   Winning Margin (Number & Percentage   Polarity of Parties   Summary Result of Assembly Segment of Parliamentary Elections 2024, 2019, 2014, 2009, 2004 and 1999   Summary Result of Assembly Elections 2021, 2016, 2011, 2006, 2001, 1996, 1991, 1985, 1978, 1972, 1967, 1962 and 1957	30-51
	<b>Polling Station Level Election Results</b>	
7	Name and Number of Polling Station 2024, 2021, 2019, 2016, 2014, 2011 and 2009   Polling Station-wise Electors, Voters & Voters Turnout 2024, 2021, 2019, 2016, 2014, 2011 and 2009   Polling Station wise Elections Results 2024, 2021, 2019, 2016, 2014, 2011 and 2009	52-150
	<b>Share of Assembly Constituency</b>	
8	Share of Assembly Constituency -(Vidhan Sabha) in State, District and Parliamentary Constituency -(Lok Sabha)	151
	<b>Socio-Economic Amenities (2011)</b>	
9	Access to Administrative Units   Agricultural, Manufacturing and Industrial Commodities   Demographic Indicators   Education   Health & Manpower   Drinking Water Supply   Sanitation   Entertainment and Recreations Infrastructure   Power   Food Allocation Distribution and Marketing of Agriculture Commodities Infrastructure   Transport and Road Infrastructure   Communication   Banking and Financial Services   Land Use   Irrigation Source	153-167
10	<b>Abbreviation &amp; Sources</b>	169
11	<b>Disclaimer</b>	171

## Location & Political Map



## Administrative Setup

### List of Village Panchayat & Intermediate Panchayat (Block) Name - 2011

Village Name	Village Panchayat Name	Intermediate Panchayat Name
Adabheti	-	Chatia
Ara Bari	-	Bishawnath
Babu Bil	-	Sakomatha
Bagori Ati	No 3 Sootea	Chatia
Bajar Hola	Sootea No 5	Chatia
Bakara Patta	4 No Sootea	Chatia
Bali Dubi	-	Bishawnath
Balu Danga	-	Sakomatha
Bam Gaon	-	Bishawnath
Bamuni Pathar	-	Sakomatha
Ban Gaon (Bir Gaon)	-	Chatia
Bangali Gaon (Basti)	-	Chatia
Barbam Gaon	-	Chatia
Barbhati	Sootea 3 No	Chatia
Barkura	-	Sakomatha
Barpukhuri T.E.	-	Sakomatha
Begun Bari Bagicha	-	Sakomatha
Bengenabari	-	Sakomatha
Bhimajuli	Balichong	Sakomatha
Bhimajuli	-	Sakomatha
Bhir Gaon	-	Bishawnath
Bijoy Pur	-	Sakomatha
Biswanath Town	-	Bishawnath
Boka Bil	-	Chatia
Bora-Bhuyan	Sootea No 6	Chatia
Chala Hola	Sootea No 5	Chatia
Chalia Chapari	-	Bishawnath
Chatia Rev.Town	Sootea 3 No	Chatia
Chuwa Guri	-	Bishawnath

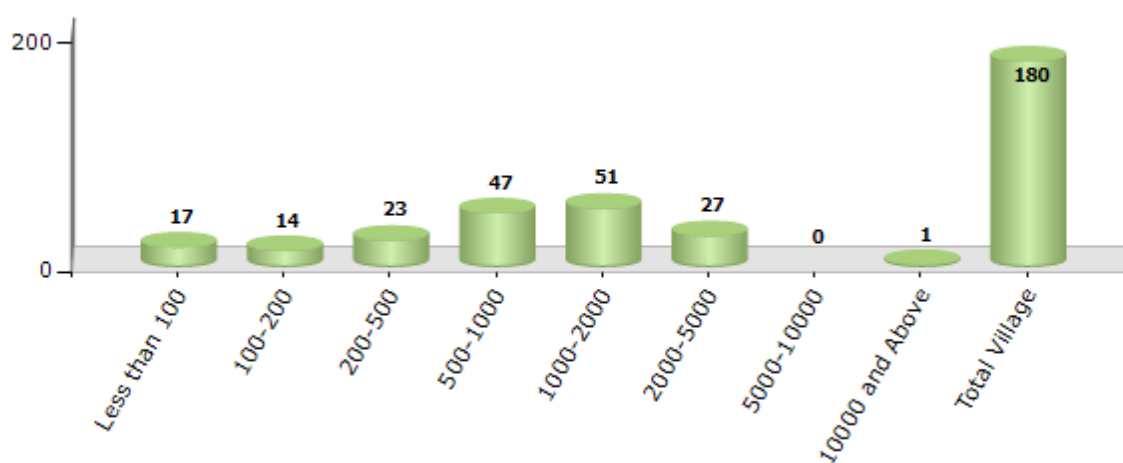
Contd....

## Demographics

### Number of Villages by Population Size - 2011

Less than 100	100-200	200-500	500-1000	1000-2000	2000-5000	5000-10000	10000 and Above	Total Village
17	14	23	47	51	27	0	1	180

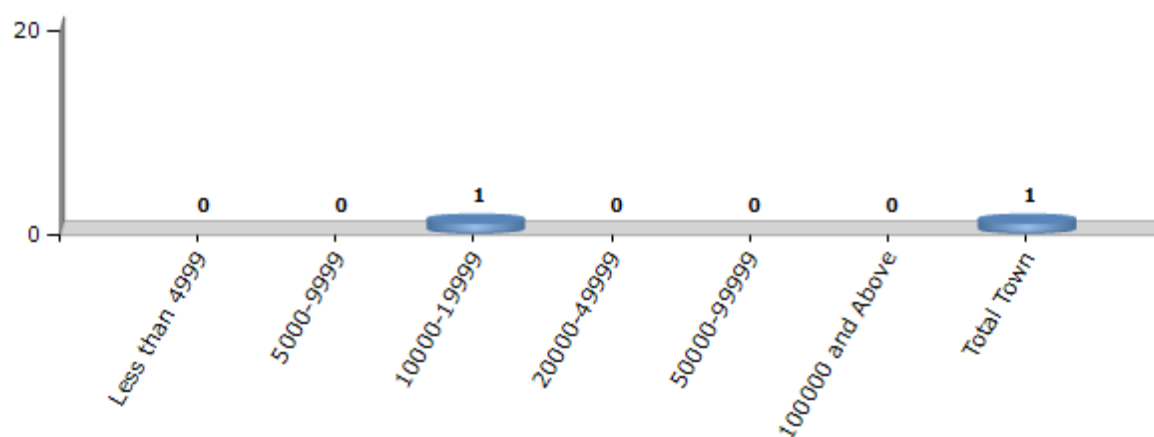
Number of Villages by Population Size - 2011



### Number of Towns by Population Size - 2011

Less than 4999	5000-9999	10000-19999	20000-49999	50000-99999	100000 and Above	Total Town
0	0	1	0	0	0	1

Number of Towns by Population Size - 2011

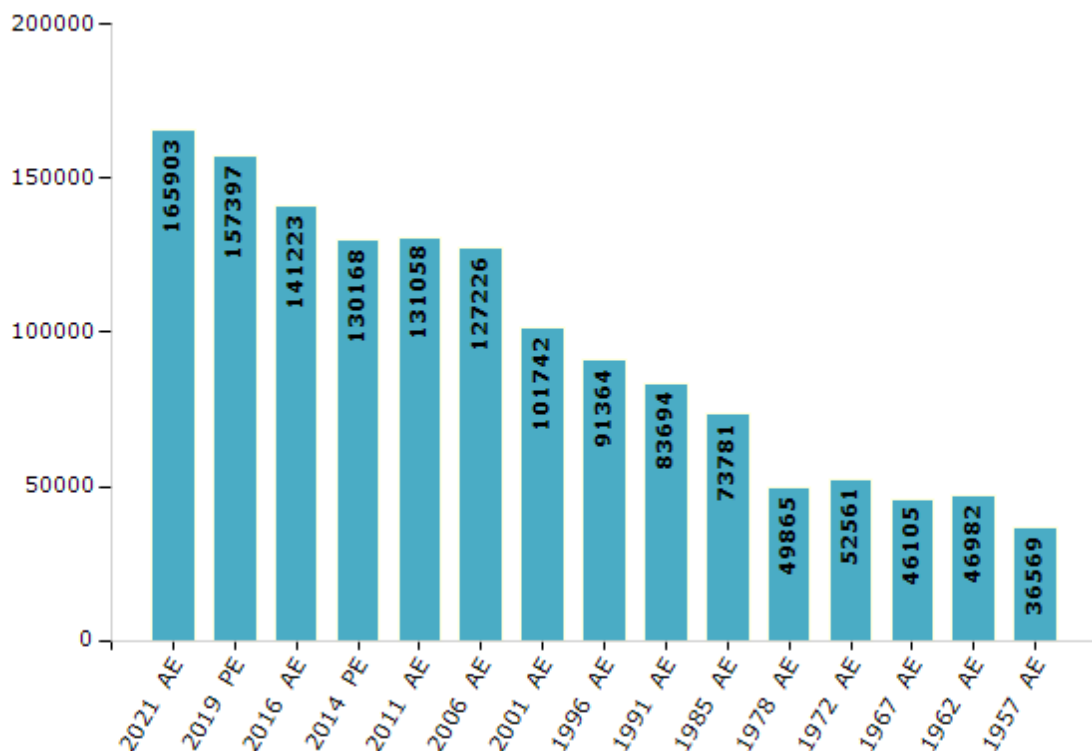


## Electoral Features

### Electors by Male & Female

Year	Male	Female	Others	Total	Year	Male	Female	Others	Total
2021 AE	83396	82506	1	165903	1996 AE	48169	43195	-	91364
2019 PE	80248	77145	4	157397	1991 AE	44237	39457	-	83694
2016 AE	72880	68343	0	141223	1985 AE	39274	34507	-	73781
2014 PE	67456	62712	0	130168	1983 AE	-	-	-	-
2011 AE	67427	63631	0	131058	1978 AE	27071	22794	-	49865
2009 PE	-	-	-	-	1972 AE	29287	23274	-	52561
2006 AE	65407	61819	-	127226	1967 AE	-	-	-	46105
2004 PE	-	-	-	-	1962 AE	-	-	-	46982
2001 AE	52999	48743	-	101742	1957 AE	-	-	-	36569
1999 PE	-	-	-	-	1952 AE	-	-	-	-

Number of Electors



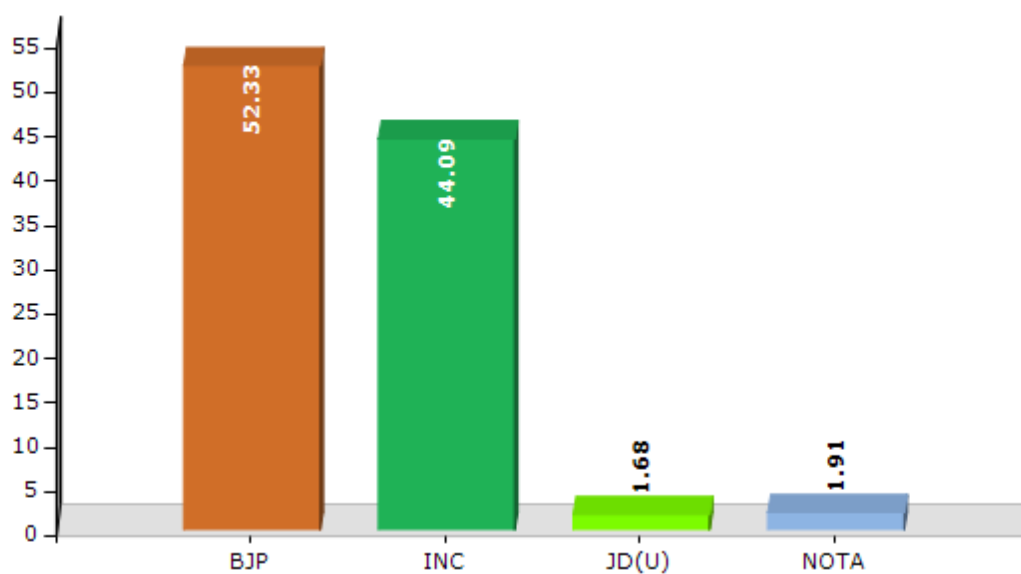
**Note :** AE : Assembly Election, PE : Assembly Segment of Parliamentary Election

## Historical Summary Election Results

### Summary Result of Assembly Election - 2016

Candidate Name	Party	Votes	Votes %
Promod Borthakur	BJP	64225	52.33
Nurjamal Sarkar	INC	54105	44.09
Gopi Chand Shahabadi	JD(U)	2056	1.68
	NOTA	2341	1.91

Votes Percentage of Top Parties - 2016



## Polling Station Level Election Results

### Number and Name of Polling Stations (PS) (2016)

Number of Polling Stations	Name of Polling Stations	Number of Polling Stations	Name of Polling Stations
1	Siporia High School (North)	22	Bhojmari M.E. School (West)
2	Karoioni Tr. Basic L.P. School	23	Nalbari Jr. Basic School
3	Siporia High School (South)	24	Pub Sootea High School
4	Neheru Adarsha Prathamik Bidyalaya	25	2 No Pachim Barbheti Jr. Basic School (East)
5	Siporia High School (Separate Building)	26	Bokorapatta L.P. School
6	No. 2 Adabheti L.P. School	27	Khatowal Gaon L.P. School (North)
7	Adabheti L.P. School (South)	28	Khatowal Gaon L.P. School (South)
8	Kolakati L.P. School	29	Malor Gaon L.P. School (North)
9	Boralimorah L.P. School	30	Malorgoan L.P. School (South Part)
10	Gossai Chapari L.P. School (East)	31	Charaijania Muktab L.P. School (East)
11	Gossai Chapari L.P. School (West)	32	Charaijania Muktab L.P. School (North Part)
12	Tewaripal L.P. School (East Part)	33	Charaijania L.P. School (East)
13	Tewaripal L.P. School (West)	34	Charaijania L.P. School
14	Uppar Garpal L.P. School	35	Gereki Govt. Nimnya Buniadi Vidyalaya (East)
15	Katara Ati L.P. School (East)	36	Gereki Govt. Nimnya Buniadi Vidyalaya (West)
16	Katara Ati L.P. School (West)	37	Ghahigaon Govt. Nimnya Buniadi School (East)
17	Niz Garpal L.P. School (East)	38	Ghahigaon Govt. Nimnya Buniadi School (West)
18	Niz Garpal L.P. School (West)	39	Khanaguri L.P. School (East)
19	Bhojmari Nimnya Buniadi Vidyalaya	40	Khanaguri L.P. School (West)
20	Bhojmari M.E. School (East)	41	Bejor Hala L.P. School
21	Uttar Bhojmari L.P. School	42	Magurmara Govt Nimnya Buniadi School

Contd....

## Polling Station Level Election Results

### Polling Station-wise Votes Secured by Overall Top Five Parties in Biswanath Assembly in Assembly Election (AE) under Tezpur Parliamentary Constituency in Assam (2016)

Number of Polling Station	Winner - Promod Borthakur (BJP)	Runner-up - Nurjamal Sarkar (INC)	3rd - Gopi Chand Shahabadi (JD(U))	4th - ()	5th - ()	NOTA	Other	Total Votes Secured
36	366	107	56			11	0	540
37	372	87	10			5	0	474
38	397	93	59			18	0	567
39	332	144	116			24	0	616
40	534	161	13			25	0	733
41	339	210	209			39	0	797
42	478	108	15			26	0	627
43	311	173	27			11	0	522
44	232	191	64			16	0	503
45	277	213	12			2	0	504
46	520	104	16			13	0	653
47	372	466	46			15	0	899
48	130	537	21			16	0	704
49	274	656	46			13	0	989
50	280	505	20			10	0	815
51	81	642	25			13	0	761
52	391	134	15			39	0	579
53	276	176	20			30	0	502
54	566	61	9			18	0	654
55	513	96	3			15	0	627
56	316	300	43			12	0	671
57	266	90	106			14	0	476
58	449	158	26			11	0	644
59	356	93	45			24	0	518
60	475	149	48			21	0	693
61	244	45	98			22	0	409
62	470	115	32			11	0	628
63	259	149	8			14	0	430
64	336	119	99			25	0	579
65	512	133	53			26	0	724
66	261	141	13			9	0	424
67	336	70	24			14	0	444
68	254	75	63			6	0	398
69	348	86	30			30	0	494
70	365	204	67			30	0	666

Contd....

## Polling Station Level Election Results

**Winner, Runner-up and 3rd Party Position & Winning Margin According to Polling Stations in Biswanath Assembly in Assembly Election (AE) under Tezpur Parliamentary Constituency in Assam (2016)**

Polling Station Number	Winner Party	Winner Votes (%)	Runner-up Party	Runner-up Votes (%)	Winning Margin Votes (%)	Third Party	Third Party Votes (%)	Other Votes (%)
71	BJP	307 (61.03)	INC	143 (28.43)	164 (32.6)	JD(U)	21 (4.17)	32 (6.36)
72	BJP	319 (76.13)	INC	75 (17.9)	244 (58.23)	JD(U)	18 (4.3)	7 (1.67)
73	BJP	412 (65.61)	INC	169 (26.91)	243 (38.7)	JD(U)	23 (3.66)	24 (3.82)
74	INC	262 (50)	BJP	248 (47.33)	14 (2.67)	JD(U)	10 (1.91)	4 (0.76)
75	INC	217 (51.18)	BJP	195 (45.99)	22 (5.19)	JD(U)	10 (2.36)	2 (0.47)
76	BJP	532 (63.03)	INC	227 (26.9)	305 (36.13)	JD(U)	72 (8.53)	13 (1.54)
77	BJP	397 (58.99)	INC	145 (21.55)	252 (37.44)	JD(U)	116 (17.24)	15 (2.23)
78	BJP	388 (46.14)	INC	308 (36.62)	80 (9.52)	JD(U)	122 (14.51)	23 (2.73)
79	BJP	424 (69.97)	INC	156 (25.74)	268 (44.23)	JD(U)	20 (3.3)	6 (0.99)
80	BJP	276 (68.83)	INC	102 (25.44)	174 (43.39)	JD(U)	18 (4.49)	5 (1.25)
81	BJP	457 (58.37)	INC	227 (28.99)	230 (29.38)	JD(U)	79 (10.09)	20 (2.55)
82	BJP	218 (61.24)	INC	109 (30.62)	109 (30.62)	JD(U)	25 (7.02)	4 (1.12)
83	BJP	362 (50)	INC	246 (33.98)	116 (16.02)	JD(U)	90 (12.43)	26 (3.59)
84	BJP	216 (49.54)	INC	149 (34.17)	67 (15.37)	JD(U)	60 (13.76)	11 (2.52)
85	INC	183 (45.52)	JD(U)	133 (33.08)	50 (12.44)	BJP	64 (15.92)	22 (5.47)
86	BJP	209 (40.66)	JD(U)	140 (27.24)	69 (13.42)	INC	135 (26.26)	30 (5.84)
87	BJP	306 (57.95)	INC	190 (35.98)	116 (21.97)	JD(U)	29 (5.49)	3 (0.57)
88	BJP	215 (34.51)	INC	194 (31.14)	21 (3.37)	JD(U)	177 (28.41)	37 (5.94)
89	BJP	365 (60.83)	INC	219 (36.5)	146 (24.33)	JD(U)	8 (1.33)	8 (1.33)
90	BJP	342 (70.52)	INC	133 (27.42)	209 (43.1)	JD(U)	2 (0.41)	8 (1.65)
91	BJP	323 (64.86)	INC	163 (32.73)	160 (32.13)	JD(U)	9 (1.81)	3 (0.6)
92	BJP	308 (45.03)	JD(U)	184 (26.9)	124 (18.13)	INC	169 (24.71)	23 (3.36)
93	BJP	539 (63.04)	INC	233 (27.25)	306 (35.79)	JD(U)	70 (8.19)	13 (1.52)
94	INC	367 (52.88)	BJP	228 (32.85)	139 (20.03)	JD(U)	59 (8.5)	40 (5.76)
95	BJP	213 (47.02)	INC	124 (27.37)	89 (19.65)	JD(U)	103 (22.74)	13 (2.87)
96	BJP	196 (39.44)	INC	182 (36.62)	14 (2.82)	JD(U)	103 (20.72)	16 (3.22)
97	BJP	202 (43.72)	JD(U)	117 (25.32)	85 (18.4)	INC	104 (22.51)	39 (8.44)
98	BJP	402 (60.27)	INC	177 (26.54)	225 (33.73)	JD(U)	61 (9.15)	27 (4.05)
99	BJP	346 (57.48)	INC	227 (37.71)	119 (19.77)	JD(U)	19 (3.16)	10 (1.66)
100	BJP	327 (67.28)	INC	115 (23.66)	212 (43.62)	JD(U)	25 (5.14)	19 (3.91)
101	BJP	249 (54.85)	INC	172 (37.89)	77 (16.96)	JD(U)	12 (2.64)	21 (4.63)
102	BJP	372 (70.32)	INC	125 (23.63)	247 (46.69)	JD(U)	17 (3.21)	15 (2.84)
103	BJP	354 (67.3)	INC	97 (18.44)	257 (48.86)	JD(U)	58 (11.03)	17 (3.23)
104	BJP	281 (59.41)	INC	144 (30.44)	137 (28.97)	JD(U)	23 (4.86)	25 (5.29)
105	BJP	338 (56.9)	INC	165 (27.78)	173 (29.12)	JD(U)	83 (13.97)	8 (1.35)

Contd....

## Socio-Economic Amenities - Rural

### Access to Education Facilities

Particulars	Number of Villages (% of Population)				
	Available	Not Available	If Not Available (Distance of Nearest Facility)		
			A	B	C
Govt. Primary School	157 (98)	23 (2)	11 (0)	2 (0)	0 (0)
Private Primary School	40 (32)	140 (68)	3 (0)	0 (0)	0 (0)
Govt. Middle School	54 (43)	126 (57)	79 (30)	19 (16)	5 (1)
Private Middle School	13 (12)	167 (88)	11 (3)	1 (0)	0 (0)
Govt. Secondary School	24 (19)	156 (81)	87 (39)	37 (22)	8 (7)
Private Secondary School	9 (6)	171 (94)	15 (7)	1 (0)	1 (0)
Govt. Senior Secondary School	2 (1)	178 (99)	44 (24)	72 (40)	55 (28)
Private Senior Secondary School	2 (2)	178 (98)	2 (3)	2 (2)	0 (0)
Govt. Arts and Science Degree College	0 (0)	180 (100)	20 (13)	59 (32)	90 (47)
Private Arts and Science Degree College	0 (0)	180 (100)	1 (0)	6 (5)	4 (3)
Govt. Engineering College	0 (0)	180 (100)	0 (0)	0 (0)	180 (100)
Private Engineering College	0 (0)	180 (100)	0 (0)	0 (0)	0 (0)
Govt. Medicine College	0 (0)	180 (100)	0 (0)	0 (0)	180 (100)
Private Medicine College	0 (0)	180 (100)	0 (0)	0 (0)	0 (0)
Govt. Management Institute	0 (0)	180 (100)	2 (1)	1 (1)	162 (94)
Private Management Institute	0 (0)	180 (100)	0 (0)	0 (0)	15 (5)
Govt. Polytechnic	0 (0)	180 (100)	0 (0)	0 (0)	160 (92)
Private Polytechnic	0 (0)	180 (100)	0 (0)	0 (0)	0 (0)
Govt. Vocational Training School/ITI	0 (0)	180 (100)	0 (0)	8 (5)	144 (84)
Private Vocational Training School/ITI	0 (0)	180 (100)	0 (0)	0 (0)	0 (0)
Govt. Non Formal Training Centre	0 (0)	180 (100)	0 (0)	1 (0)	70 (42)
Private Non Formal Training Centre	0 (0)	180 (100)	0 (0)	1 (0)	68 (40)
Govt. School For Disabled	0 (0)	180 (100)	1 (2)	8 (4)	39 (25)
Private School For Disabled	0 (0)	180 (100)	2 (2)	11 (6)	49 (28)
Government Others	3 (3)	177 (97)	0 (0)	0 (0)	0 (0)
Private Others	0 (0)	180 (100)	0 (0)	0 (0)	3 (7)

Note : Distance A : Less than 5 km; B : Between 5-10 km; C : 10+ km.; Source : Data Analysis is based on 2011 Census.

## DISCLAIMER

The Terms of Use and Disclaimer of Datanet India Private Limited (hereinafter referred to as "Datanet") for use of this analysis report of **Biswanath Assembly Constituency (Biswanath Vidhan Sabha)** :-

1. **Assembly Factbook™** is a Registered Trade Mark owned by Datanet.
2. All the maps are sketched and graphical representation only and have not been drawn to the scale and also not to represent the actual geographical area or boundary of the unit.
3. The data for the aforesaid analysis is based on authentic sources and has been culled from the various publications of Census, CSO and NSSO for district and block level data, various central and state government departments, Central & State Elections Commissions and the concerned Returning Officers' releases, Electoral Rolls, Election results and allied publications, internal assessment, surveys, estimates and analysis. Therefore, certain adjustment of data at micro level may have been done to arrive closer to the macro data.
4. Data have been provided on an "As Is" and "As AVAILABLE" basis
5. The colours shown in the maps or diagram and charts of a particular party, alliance or AC are indicative and do not represent them.
6. This publication which includes maps, sheets, graphs and data would be the property under copyright of Datanet only. The user may use these for its internal study, analysis and research purposes. It's public display, re-selling or any commercial uses by the user are not allowed.
7. Datanet has taken due care and caution in compilation and processing of data and allied information, but does not guarantee the accuracy, adequacy or completeness of any information/analysis and will be not responsible for any errors or omissions or for the results obtained from the use of such information/analysis.
8. All the contents for the publication have been culled from various authentic sources and Datanet reasonably believes such sources to be reliable, but does not make any representations, express or implied as to the accuracy or fitness of use of such information. The information or contents of the information/analysis do not constitute advice and should not be relied upon in making (or refraining from making) any decision. Any reliance placed upon the information provided by Datanet is the sole responsibility and strictly at the user's risk.
9. In no event will Datanet be liable for any damages (including, without limitation, damages for loss of business projects, or loss of profits) arising in contract, tort or otherwise from the use of or inability to use any of its contents, or from any action taken (or refrained from being taken) as a result of using the analysis or any of its contents. Datanet its directors, owners, editors, officials, employees, distributor and agents or any associate will not be liable for any errors in the information contained or any consequences arising from the use of the contents of the provided information/analysis.
10. If any provision of these terms and conditions is held invalid or illegal or unenforceable for any reason by any court of competent jurisdiction, such provision shall be severed and the remainder of provisions of the terms and conditions shall continue in full force and effect as if the Term of Use had been executed with the invalid, illegal or unenforceable provision eliminated.
11. If there are any discrepancies in the information provided, please bring it to attention of Datanet for suitable rectification measures.

**Buy Online This Complete Book At  
Indiastat Publication Book Store**

**[www.indiastatpublications.com](http://www.indiastatpublications.com)**

**or go directly at**

**[http://www.indiastatpublications.com/  
Assembly\\_factbook/Assam/Tezpur/ Biswanath](http://www.indiastatpublications.com/Assembly_factbook/Assam/Tezpur/Biswanath)**

 **indiastat**elections

