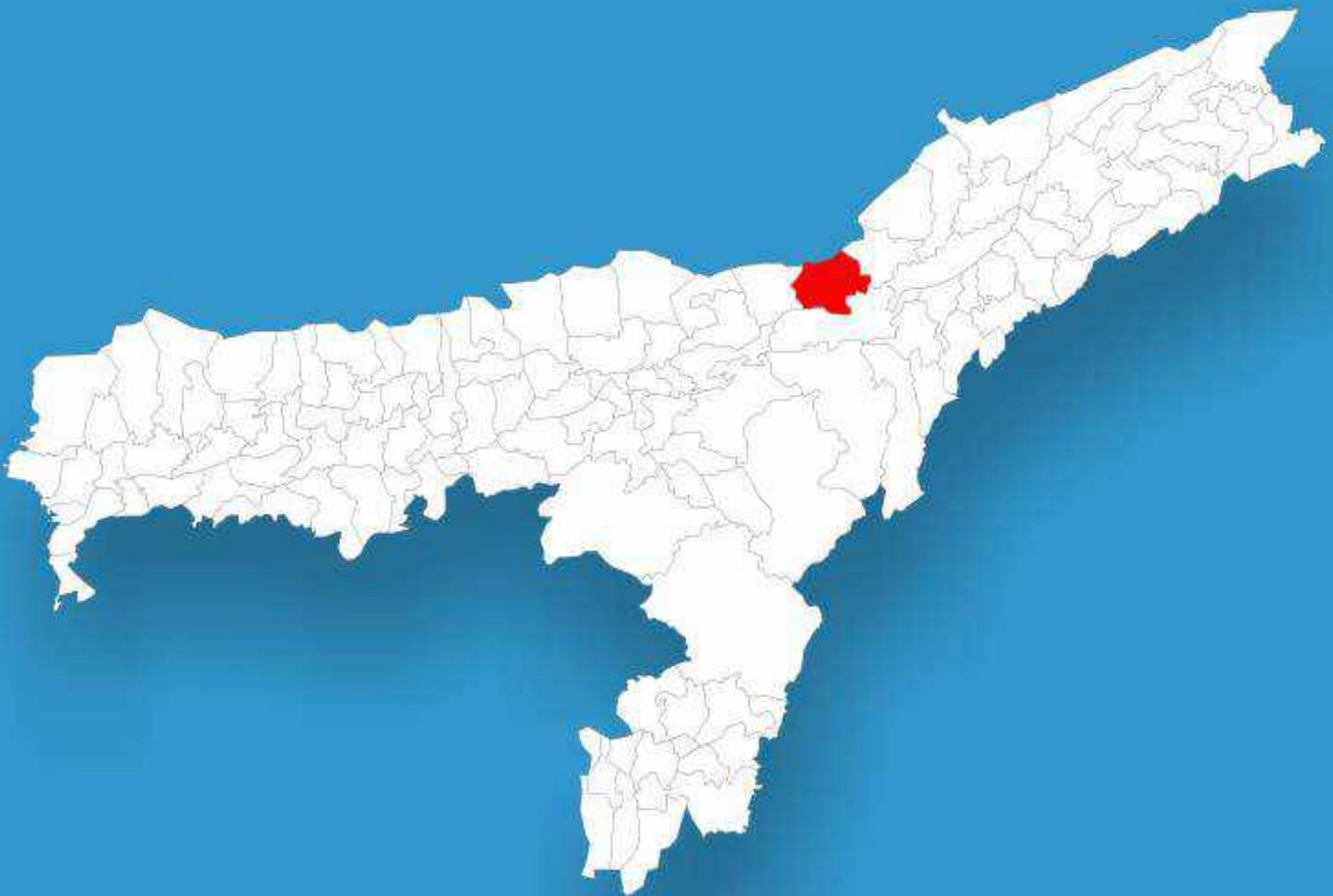




Assam

# Assembly Factbook™

Gohpur Assembly Constituency



Key Electoral Data of Gohpur  
Assembly Constituency (Vidhan Sabha)

Assam

# Assembly Factbook™

Gohpur Assembly Constituency



Gohpur Vidhan Sabha

## **Editor & Director**

Dr. R.K. Thukral

## **Research Editor**

Dr. Shafeeq Rahman

## **Compiled, Researched and Published by Datanet India Pvt. Ltd.**

D-100, 1st Floor,

Okhla Industrial Area, Phase-I,  
New Delhi- 110020.

Ph.: 91-11- 43580781-84

Email : support@indiastatpublications.com

Website : www.indiastatelections.com

## **Online Book Store :**

www.indiastatpublications.com

**Report No. :** AFB/AS-078-0125

**ISBN :** 978-93-5313-368-9

**First Edition :** January, 2018

**Eighth Updated Edition :** January, 2025

**Price :** Rs. 11500/-

US\$ 310

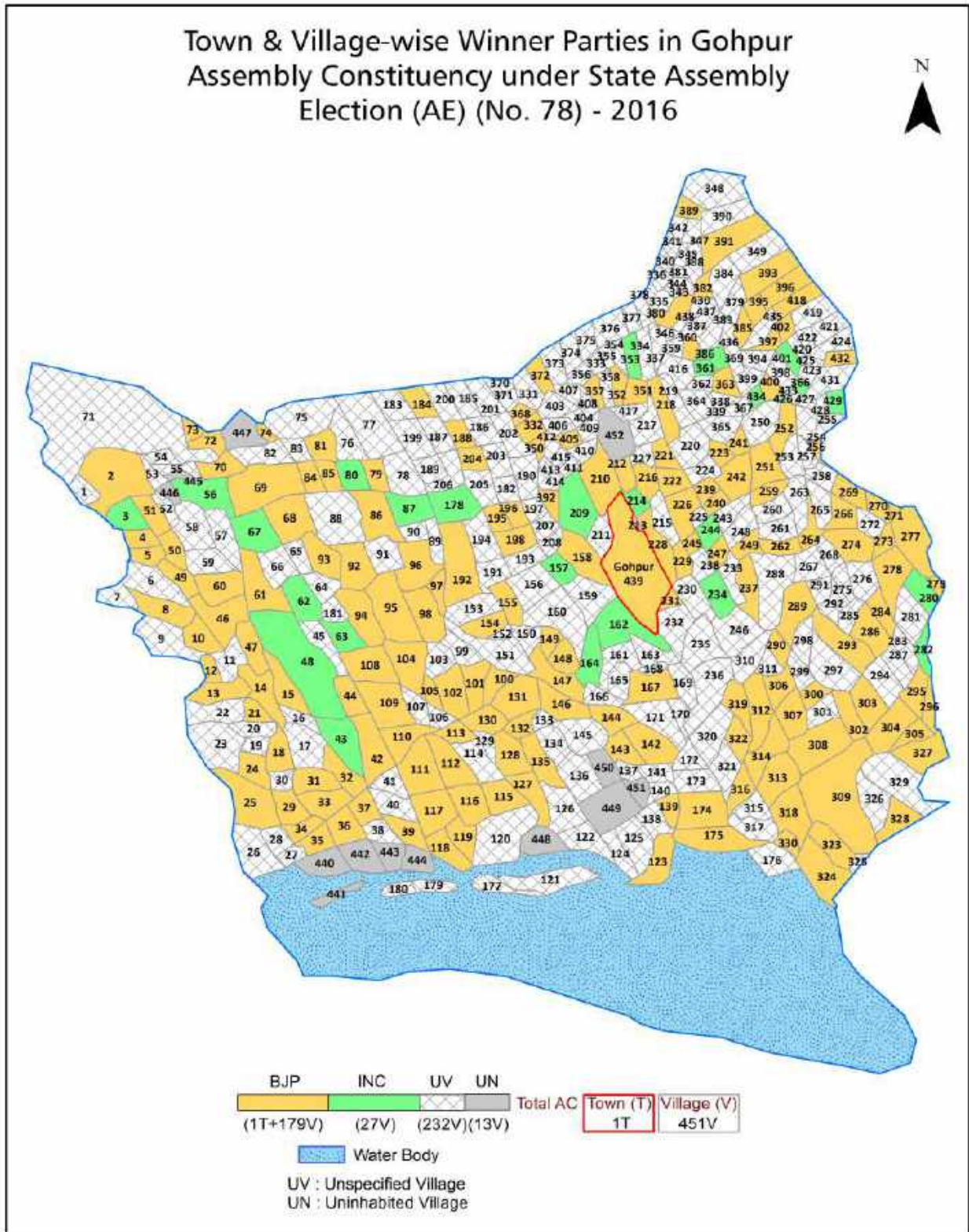
## **© Datanet India Pvt. Ltd.**

All rights reserved. No part of this book may be reproduced, stored in a retrieval system or transmitted in any form or by any means, mechanical photocopying, photographing, scanning, recording or otherwise without the prior written permission of the publisher. Please refer to Disclaimer at page no. 201 for the use of this publication.

Printed in India

No.	Particulars	Page No.
	<b>Introduction</b>	
1	Assembly Constituency -(Vidhan Sabha) at a Glance   Features of Assembly as per Delimitation Commission of India (2008)	1-2
	<b>Location and Political Maps</b>	
2	Location Map   Boundaries of Assembly Constituency -(Vidhan Sabha) in District   Boundaries of Assembly Constituency under Parliamentary Constituency -(Lok Sabha)   Town & Village-wise Winner Parties- 2024, 2021, 2019, 2016, 2014, 2011 and 2009	3-10
	<b>Administrative Setup (2011)</b>	
3	District   Sub-district   Towns   Villages   Inhabited Villages   Uninhabited Villages   Village Panchayat   Intermediate Panchayat	11-33
	<b>Demographics (2011)</b>	
4	Population   Households   Rural/Urban Population   Towns and Villages by Population Size   Sex Ratio (Total & 0-6 Years)   Religious Population   Social Population   Literacy Rate	34-35
	<b>Electoral Features</b>	
5	Important Dates of Last Elections Held   Electors by Gender   Service Electors   Voters   Voters Turnout   Polling Stations & Average Number of Electors per Polling Station   Electors by Age Group   Present Elected Representatives	36-41
	<b>Historical Summary Election Results</b>	
6	Vote Share of Major Parties   Winning Margin (Number & Percentage)   Polarity of Parties   Summary Result of Assembly Segment of Parliamentary Elections 2024, 2019, 2014, 2009, 2004 and 1999   Summary Result of Assembly Elections 2021, 2016, 2011, 2006, 2001, 1996, 1991, 1985, 1978, 1972, 1967, 1962, 1957 and 1952	42-64
	<b>Polling Station Level Election Results</b>	
7	Name and Number of Polling Station 2024, 2021, 2019, 2016, 2014, 2011 and 2009   Polling Station-wise Electors, Voters & Voters Turnout 2024, 2021, 2019, 2016, 2014, 2011 and 2009   Polling Station wise Elections Results 2024, 2021, 2019, 2016, 2014, 2011 and 2009	65-180
	<b>Share of Assembly Constituency</b>	
8	Share of Assembly Constituency -(Vidhan Sabha) in State, District and Parliamentary Constituency -(Lok Sabha)	181
	<b>Socio-Economic Amenities (2011)</b>	
9	Access to Administrative Units   Agricultural, Manufacturing and Industrial Commodities   Demographic Indicators   Education   Health & Manpower   Drinking Water Supply   Sanitation   Entertainment and Receptions Infrastructure   Power   Food Allocation Distribution and Marketing of Agriculture Commodities Infrastructure   Transport and Road Infrastructure   Communication   Banking and Financial Services   Land Use   Irrigation Source	183-197
10	<b>Abbreviation &amp; Sources</b>	199
11	<b>Disclaimer</b>	201

Location & Political Map



## Administrative Setup

### List of Village Panchayat & Intermediate Panchayat (Block) Name - 2011

Village Name	Village Panchayat Name	Intermediate Panchayat Name
(28)Athaish Gharia	-	Pub-Chaiduar
Affara Khat	Tetonbari	Chaiduar
Akhoi Phuta	-	Chaiduar
Alaripur	-	Pub-Chaiduar
Ali Tala	-	Pub-Chaiduar
Aliguri	-	Pub-Chaiduar
Alu Para	-	Pub-Chaiduar
Amaguri	Amtola Gp	Chaiduar
Amjarani	-	Chaiduar
Amlaiguri	Sonapur G.P	Pub-Chaiduar
Amlokhi Dalani	-	Chaiduar
Am-Tola	Autola	Chaiduar
Am-Tola Bori	Amtola	Chaiduar
Anandapur	Balijan	Chaiduar
Anandapur	-	Pub-Chaiduar
Ara Suti	-	Chaiduar
Aribhanga Bori	-	Chaiduar
Aribhanga Gaon	-	Chaiduar
Aribhanga Pathar	-	Chaiduar
Asra Bari	-	Pub-Chaiduar
Auni Bori	Pachimkalabari	Pub-Chaiduar
Badal Pathar	-	Pub-Chaiduar
Bagani Bari	-	Pub-Chaiduar
Bagar Pathar	-	Chaiduar
Bahu Mari	-	Pub-Chaiduar
Bakari Doloni	Bakori G.P	Chaiduar
Balabari	-	Pub-Chaiduar
Balama Guri	-	Chaiduar
Bali Gaon	Tokoubari	Chaiduar

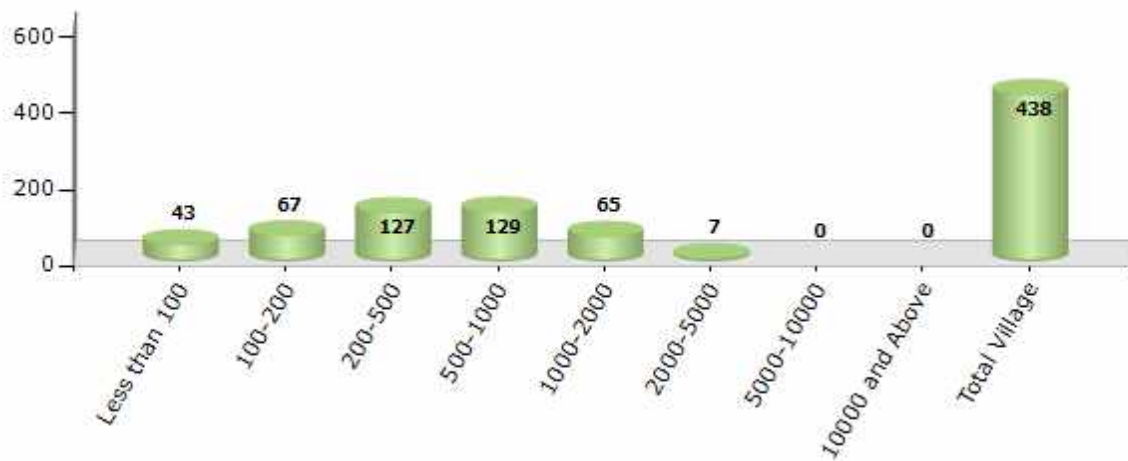
Contd....

Demographics

Number of Villages by Population Size - 2011

Less than 100	100-200	200-500	500-1000	1000-2000	2000-5000	5000-10000	10000 and Above	Total Village
43	67	127	129	65	7	0	0	438

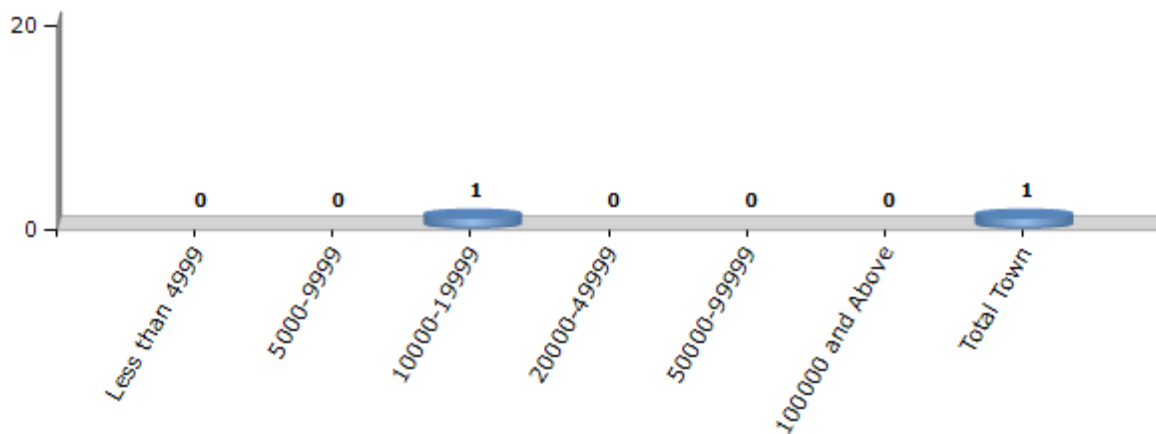
Number of Villages by Population Size - 2011



Number of Towns by Population Size - 2011

Less than 4999	5000-9999	10000-19999	20000-49999	50000-99999	100000 and Above	Total Town
0	0	1	0	0	0	1

Number of Towns by Population Size - 2011

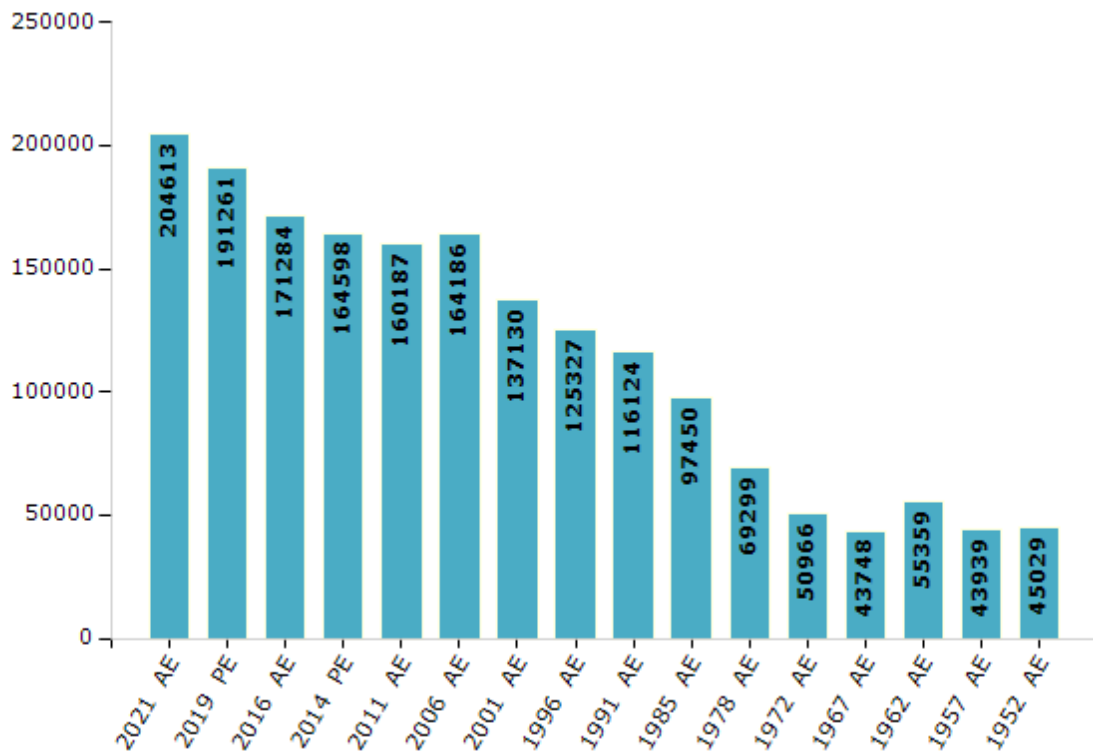


## Electoral Features

### Electors by Male & Female

Year	Male	Female	Others	Total	Year	Male	Female	Others	Total
2021 AE	103802	100804	7	204613	1996 AE	65529	59798	-	125327
2019 PE	98383	92871	7	191261	1991 AE	60788	55336	-	116124
2016 AE	89225	82059	0	171284	1985 AE	50658	46792	-	97450
2014 PE	85706	78892	0	164598	1983 AE	-	-	-	-
2011 AE	82801	77386	0	160187	1978 AE	36814	32485	-	69299
2009 PE	-	-	-	-	1972 AE	29916	21050	-	50966
2006 AE	82843	81343	-	164186	1967 AE	-	-	-	43748
2004 PE	-	-	-	-	1962 AE	-	-	-	55359
2001 AE	70420	66710	-	137130	1957 AE	-	-	-	43939
1999 PE	-	-	-	-	1952 AE	-	-	-	45029

Number of Electors



Note : AE : Assembly Election, PE : Assembly Segment of Parliamentary Election

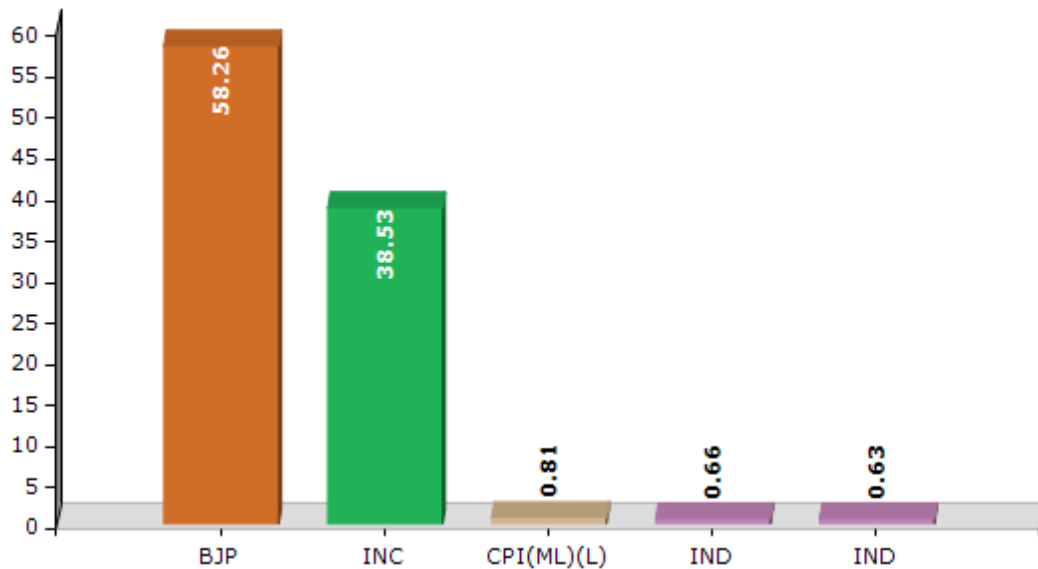


## Historical Summary Election Results

### Summary Result of Assembly Election - 2016

Candidate Name	Party	Votes	Votes %
Utpal Borah	BJP	85424	58.26
Monika Bora	INC	56489	38.53
Halan Purtti	CPI(ML)(L)	1189	0.81
Sabir Narzary	IND	967	0.66
Deben Saikia	IND	928	0.63
	NOTA	1621	1.11

Votes Percentage of Top Parties - 2016



## Polling Station Level Election Results

### Number and Name of Polling Stations (PS) (2016)

Number of Polling Stations	Name of Polling Stations	Number of Polling Stations	Name of Polling Stations
1	Buroi Bagan L.P. School (East Part)	22	Kuruabasti L.P. School (North Part)
2	Buroi Bagan L.P. School (West Part)	23	Kuruabasti L.P. School (Soth Part)
3	Buroi Bagan Labour Club	24	Barhatiguri L.P. School
4	Buroi Bagan No. 14 Labour Club	25	Nepali Pather L.P. School
5	Karibil Govt. L.P. School	26	Bebjia Rakachandra Sanskrit Toll
6	Karibil Kachari L.P. School	27	Gomiri M.V. School
7	Karibil Mikir L.P. School	28	Gomiri High School (East Part)
8	Kawripather L.P. School (North Part)	29	Gomiri High School (West Part)
9	Kawripather L.P. School (South Part)	30	Swahid Jiban Lahan L.P. School
10	Karibil M.E. School (East Part)	31	Amtola Bori L.P. School
11	Karibil M.E. School (West Part)	32	Helemguri L.P. School (East Part)
12	Pub-Buroi M.E. School (East Part)	33	Helemguri L.P. School (West Part)
13	Pub-Buroi M.E. School (West Part)	34	Dushutumukh L.P. School
14	Tokaubari L.P. School	35	Halem Bagan Staff Club Ghar
15	Dakhin Bheluwadanga L.P. School	36	Helem Bagan L.P. School (West Part)
16	Missamari Amlokhi L.P. School	37	Helem Bagan Labour Club
17	Halem Chariali L.P. School	38	Helem Bagan L.P. School (East Part)
18	Ananda Chandra Agarwala Junior College	39	Uttar Ghahigaon L.P. School
19	Lepetapara L.P. School	40	Purani Geraj L.P. School
20	Baligaon L.P. School	41	Pub Mora Chengelijan L.P. School
21	Kamala Miri M.E. School	42	Kekurijan L.P. School

Contd....

## Polling Station Level Election Results

### Polling Station-wise Votes Secured by Overall Top Five Parties in Gohpur Assembly in Assembly Election (AE) under Tezpur Parliamentary Constituency in Assam (2016)

Number of Polling Station	Winner - Utpal Borah (BJP)	Runner-up - Monika Bora (INC)	3rd - Halan Purtti (CPI(ML) (L))	4th - Sabir Narzary (IND)	5th - Deben Saikia (IND)	NOTA	Other	Total Votes Secured
36	231	316	14	9	3	8	0	581
37	316	241	7	10	8	15	0	597
38	390	406	12	10	20	29	0	867
39	352	351	3	4	4	6	0	720
40	422	445	14	1	6	17	0	905
41	501	357	11	5	6	23	0	903
42	418	258	9	2	9	17	0	713
43	81	255	5	0	4	10	0	355
44	279	142	9	7	9	8	0	454
45	317	413	9	4	6	17	0	766
46	491	226	7	8	12	15	0	759
47	348	185	5	2	2	6	0	548
48	421	185	19	5	7	15	0	652
49	244	293	8	2	5	15	0	567
50	295	119	9	3	4	7	0	437
51	299	296	12	6	8	13	0	634
52	232	332	6	5	7	20	0	602
53	343	294	11	9	18	19	0	694
54	145	223	7	5	6	6	0	392
55	282	187	1	2	4	13	0	489
56	402	197	11	5	2	8	0	625
57	447	276	7	4	1	4	0	739
58	357	265	7	5	7	10	0	651
59	564	404	2	3	4	10	0	987
60	343	234	9	8	10	19	0	623
61	305	196	0	8	8	12	0	529
62	362	180	4	5	10	11	0	572
63	453	222	5	14	3	19	0	716
64	374	226	3	0	0	2	0	605
65	223	266	10	1	3	6	0	509
66	472	298	2	4	3	13	0	792
67	475	223	1	2	0	2	0	703
68	149	113	1	1	1	0	0	265
69	501	236	5	1	4	13	0	760
70	206	108	4	3	1	4	0	326

Contd....

## Polling Station Level Election Results

### Winner, Runner-up and 3rd Party Position & Winning Margin According to Polling Stations in Gohpur Assembly in Assembly Election (AE) under Tezpur Parliamentary Constituency in Assam (2016)

Polling Station Number	Winner Party	Winner Votes (%)	Runner-up Party	Runner-up Votes (%)	Winning Margin Votes (%)	Third Party	Third Party Votes (%)	Other Votes (%)
71	BJP	561 (67.43)	INC	257 (30.89)	304 (36.54)	IND (DS)	5 (0.6)	9 (1.08)
72	BJP	402 (60.91)	INC	242 (36.67)	160 (24.24)	IND (DS)	5 (0.76)	11 (1.67)
73	BJP	410 (68.79)	INC	181 (30.37)	229 (38.42)	IND (DS)	1 (0.17)	4 (0.67)
74	BJP	404 (68.47)	INC	178 (30.17)	226 (38.3)	IND (DS)	5 (0.85)	3 (0.51)
75	BJP	482 (72.7)	INC	176 (26.55)	306 (46.15)	CPI(ML)(L)	2 (0.3)	3 (0.45)
76	BJP	394 (69.98)	INC	160 (28.42)	234 (41.56)	IND (DS)	2 (0.36)	7 (1.24)
77	BJP	535 (69.12)	INC	228 (29.46)	307 (39.66)	CPI(ML)(L)	3 (0.39)	8 (1.03)
78	BJP	584 (66.14)	INC	271 (30.69)	313 (35.45)	CPI(ML)(L)	10 (1.13)	18 (2.04)
79	BJP	409 (58.85)	INC	276 (39.71)	133 (19.14)	CPI(ML)(L)	4 (0.58)	6 (0.86)
80	BJP	380 (60.41)	INC	232 (36.88)	148 (23.53)	CPI(ML)(L)	5 (0.79)	12 (1.91)
81	BJP	524 (58.16)	INC	358 (39.73)	166 (18.43)	IND (DS)	6 (0.67)	13 (1.44)
82	BJP	505 (62.66)	INC	277 (34.37)	228 (28.29)	IND (DS)	7 (0.87)	17 (2.11)
83	BJP	473 (68.55)	INC	205 (29.71)	268 (38.84)	CPI(ML)(L)	4 (0.58)	8 (1.16)
84	BJP	538 (63.97)	INC	273 (32.46)	265 (31.51)	CPI(ML)(L)	6 (0.71)	24 (2.85)
85	BJP	471 (70.61)	INC	191 (28.64)	280 (41.97)	IND (DS)	3 (0.45)	2 (0.3)
86	BJP	426 (57.96)	INC	274 (37.28)	152 (20.68)	CPI(ML)(L)	11 (1.5)	24 (3.27)
87	BJP	284 (51.92)	INC	224 (40.95)	60 (10.97)	CPI(ML)(L)	12 (2.19)	27 (4.94)
88	BJP	306 (62.07)	INC	163 (33.06)	143 (29.01)	IND (SN)	8 (1.62)	16 (3.25)
89	BJP	379 (63.48)	INC	197 (33)	182 (30.48)	IND (SN)	6 (1.01)	15 (2.51)
90	BJP	332 (64.34)	INC	156 (30.23)	176 (34.11)	IND (DS)	7 (1.36)	21 (4.07)
91	BJP	428 (61.06)	INC	260 (37.09)	168 (23.97)	CPI(ML)(L)	7 (1)	6 (0.86)
92	BJP	394 (61.76)	INC	231 (36.21)	163 (25.55)	CPI(ML)(L)	6 (0.94)	7 (1.1)
93	BJP	364 (63.3)	INC	199 (34.61)	165 (28.69)	CPI(ML)(L)	4 (0.7)	8 (1.39)
94	BJP	273 (62.76)	INC	154 (35.4)	119 (27.36)	CPI(ML)(L)	6 (1.38)	2 (0.46)
95	BJP	510 (62.65)	INC	276 (33.91)	234 (28.74)	IND (SN)	7 (0.86)	21 (2.58)
96	BJP	281 (53.22)	INC	230 (43.56)	51 (9.66)	IND (DS)	6 (1.14)	11 (2.08)
97	BJP	276 (50.64)	INC	238 (43.67)	38 (6.97)	IND (DS)	9 (1.65)	22 (4.04)
98	BJP	349 (50.58)	INC	325 (47.1)	24 (3.48)	CPI(ML)(L)	5 (0.72)	11 (1.59)
99	BJP	307 (63.83)	INC	161 (33.47)	146 (30.36)	CPI(ML)(L)	3 (0.62)	10 (2.08)
100	BJP	296 (54.31)	INC	234 (42.94)	62 (11.37)	CPI(ML)(L)	7 (1.28)	8 (1.47)
101	BJP	541 (55.43)	INC	373 (38.22)	168 (17.21)	IND (SN)	15 (1.54)	47 (4.82)
102	INC	400 (47.96)	BJP	388 (46.52)	12 (1.44)	IND (DS)	15 (1.8)	31 (3.72)
103	INC	262 (47.72)	BJP	260 (47.36)	2 (0.36)	CPI(ML)(L)	8 (1.46)	19 (3.46)
104	INC	276 (50.46)	BJP	225 (41.13)	51 (9.33)	CPI(ML)(L)	12 (2.19)	34 (6.22)
105	BJP	605 (60.2)	INC	361 (35.92)	244 (24.28)	IND (DS)	14 (1.39)	25 (2.49)

Contd....

## Socio-Economic Amenities - Rural

### Access to Education Facilities

Particulars	Number of Villages (% of Population)				
	Available	Not Available	If Not Available (Distance of Nearest Facility)		
			A	B	C
Govt. Primary School	343 (90)	95 (10)	30 (2)	0 (0)	0 (0)
Private Primary School	110 (29)	328 (71)	5 (0)	2 (0)	0 (0)
Govt. Middle School	97 (34)	341 (66)	222 (44)	30 (6)	5 (1)
Private Middle School	23 (9)	415 (91)	33 (4)	10 (1)	0 (0)
Govt. Secondary School	46 (17)	392 (83)	226 (47)	99 (23)	39 (7)
Private Secondary School	13 (5)	425 (95)	8 (1)	1 (0)	1 (0)
Govt. Senior Secondary School	11 (4)	427 (96)	136 (33)	166 (34)	115 (26)
Private Senior Secondary School	3 (2)	435 (98)	3 (1)	2 (0)	2 (0)
Govt. Arts and Science Degree College	0 (0)	438 (100)	36 (10)	92 (19)	298 (67)
Private Arts and Science Degree College	0 (0)	438 (100)	1 (0)	4 (1)	6 (2)
Govt. Engineering College	0 (0)	438 (100)	0 (0)	0 (0)	438 (100)
Private Engineering College	0 (0)	438 (100)	0 (0)	0 (0)	0 (0)
Govt. Medicine College	0 (0)	438 (100)	0 (0)	0 (0)	437 (100)
Private Medicine College	0 (0)	438 (100)	0 (0)	0 (0)	1 (0)
Govt. Management Institute	0 (0)	438 (100)	1 (0)	0 (0)	434 (100)
Private Management Institute	0 (0)	438 (100)	0 (0)	0 (0)	3 (0)
Govt. Polytechnic	0 (0)	438 (100)	0 (0)	0 (0)	423 (96)
Private Polytechnic	0 (0)	438 (100)	0 (0)	0 (0)	2 (0)
Govt. Vocational Training School/ITI	1 (1)	437 (99)	0 (0)	2 (0)	416 (96)
Private Vocational Training School/ITI	0 (0)	438 (100)	0 (0)	0 (0)	3 (0)
Govt. Non Formal Training Centre	0 (0)	438 (100)	2 (0)	1 (0)	30 (8)
Private Non Formal Training Centre	0 (0)	438 (100)	1 (0)	0 (0)	190 (50)
Govt. School For Disabled	0 (0)	438 (100)	22 (3)	57 (10)	299 (72)
Private School For Disabled	0 (0)	438 (100)	0 (0)	0 (0)	2 (0)
Government Others	0 (0)	438 (100)	0 (0)	0 (0)	3 (0)
Private Others	0 (0)	438 (100)	0 (0)	0 (0)	0 (0)

Note : Distance A : Less than 5 km; B : Between 5-10 km; C : 10+ km.; Source : Data Analysis is based on 2011 Census.

## DISCLAIMER

The Terms of Use and Disclaimer of Datanet India Private Limited (hereinafter referred to as "Datanet") for use of this analysis report of **Gohpur Assembly Constituency (Gohpur Vidhan Sabha) :-**

1. **Assembly Factbook™** is a Registered Trade Mark owned by Datanet.
2. All the maps are sketched and graphical representation only and have not been drawn to the scale and also not to represent the actual geographical area or boundary of the unit.
3. The data for the aforesaid analysis is based on authentic sources and has been culled from the various publications of Census, CSO and NSSO for district and block level data, various central and state government departments, Central & State Elections Commissions and the concerned Returning Officers' releases, Electoral Rolls, Election results and allied publications, internal assessment, surveys, estimates and analysis. Therefore, certain adjustment of data at micro level may have been done to arrive closer to the macro data.
4. Data have been provided on an "As Is" and "As AVAILABLE" basis
5. The colours shown in the maps or diagram and charts of a particular party, alliance or AC are indicative and do not represent them.
6. This publication which includes maps, sheets, graphs and data would be the property under copyright of Datanet only. The user may use these for its internal study, analysis and research purposes. It's public display, re-selling or any commercial uses by the user are not allowed.
7. Datanet has taken due care and caution in compilation and processing of data and allied information, but does not guarantee the accuracy, adequacy or completeness of any information/analysis and will be not responsible for any errors or omissions or for the results obtained from the use of such information/analysis.
8. All the contents for the publication have been culled from various authentic sources and Datanet reasonably believes such sources to be reliable, but does not make any representations, express or implied as to the accuracy or fitness of use of such information. The information or contents of the information/analysis do not constitute advice and should not be relied upon in making (or refraining from making) any decision. Any reliance placed upon the information provided by Datanet is the sole responsibility and strictly at the user's risk.
9. In no event will Datanet be liable for any damages (including, without limitation, damages for loss of business projects, or loss of profits) arising in contract, tort or otherwise from the use of or inability to use any of its contents, or from any action taken (or refrained from being taken) as a result of using the analysis or any of its contents. Datanet its directors, owners, editors, officials, employees, distributor and agents or any associate will not be liable for any errors in the information contained or any consequences arising from the use of the contents of the provided information/analysis.
10. If any provision of these terms and conditions is held invalid or illegal or unenforceable for any reason by any court of competent jurisdiction, such provision shall be severed and the remainder of provisions of the terms and conditions shall continue in full force and effect as if the Term of Use had been executed with the invalid, illegal or unenforceable provision eliminated.
11. If there are any discrepancies in the information provided, please bring it to attention of Datanet for suitable rectification measures.

Buy Online This Complete Book At  
**Datanet India eBooks Store**

[www.indiastatpublications.com](http://www.indiastatpublications.com)

or go directly at

[http://www.indiastatpublications.com/  
Assembly\\_factbook/Assam/Tezpur/ Gohpur](http://www.indiastatpublications.com/Assembly_factbook/Assam/Tezpur/Gohpur)

 **india**stat**elections**

ISBN : 978-93-5313-368-9

