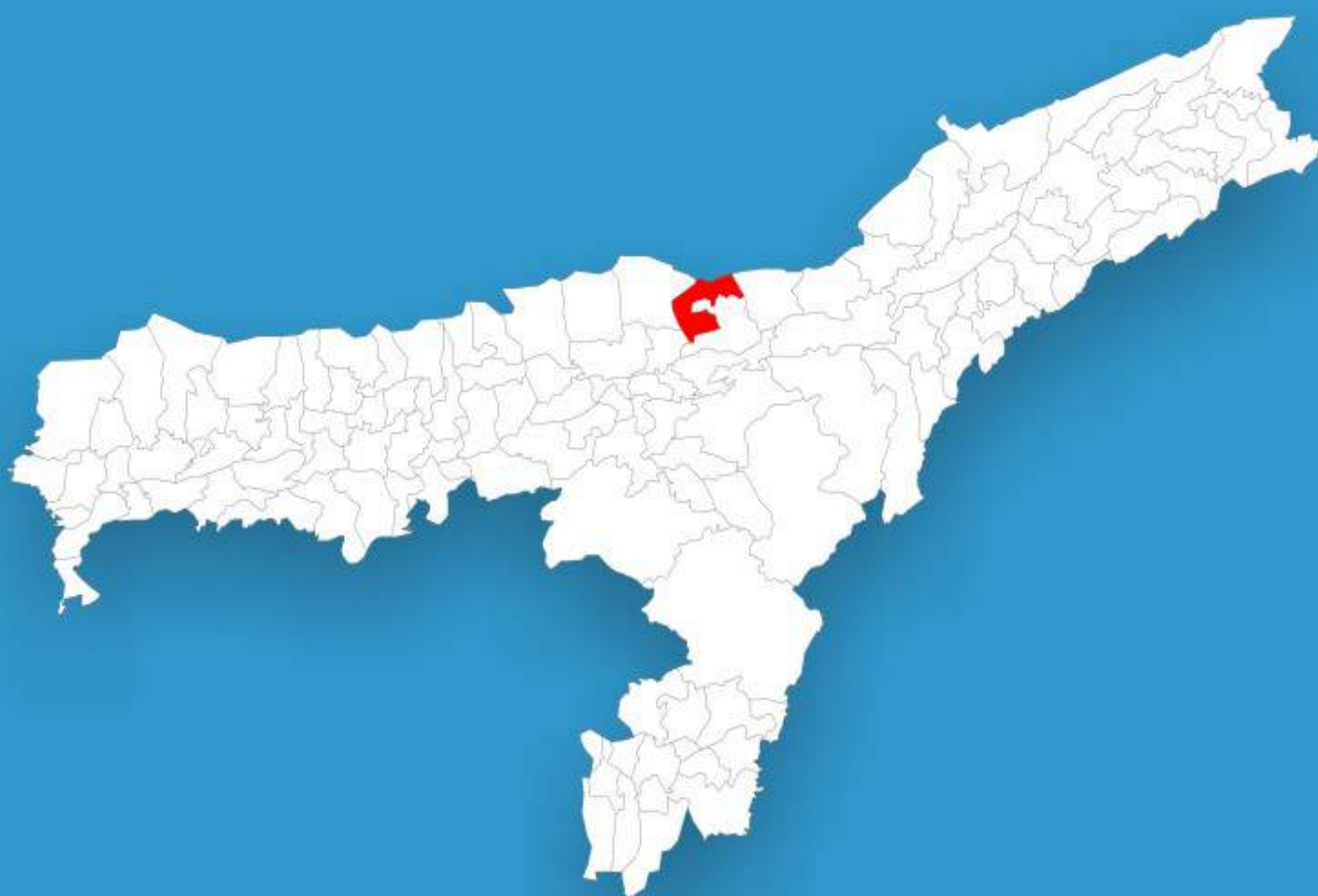




Assam

Assembly Factbook™

Sootea Assembly Constituency



Key Electoral Data of Sootea
Assembly Constituency (Vidhan Sabha)

Assam

Assembly Factbook™

Sootea Assembly Constituency



Sootea Vidhan Sabha

Editor & Director

Dr. R.K. Thukral

Research Editor

Dr. Shafeeq Rahman

Compiled, Researched and Published by Datanet India Pvt. Ltd.

D-100, 1st Floor,

Okhla Industrial Area, Phase-I,
New Delhi- 110020.

Ph.: 91-11- 43580781-84

Email : support@indiastatpublications.com

Website : www.indiastatelections.com

Online Book Store :

www.indiastatpublications.com

Report No. : AFB/AS-075-0123

ISBN : 978-93-5313-433-4

First Edition : January, 2018

Sixth Updated Edition : January, 2023

Price : Rs. 11500/-

US\$ 310

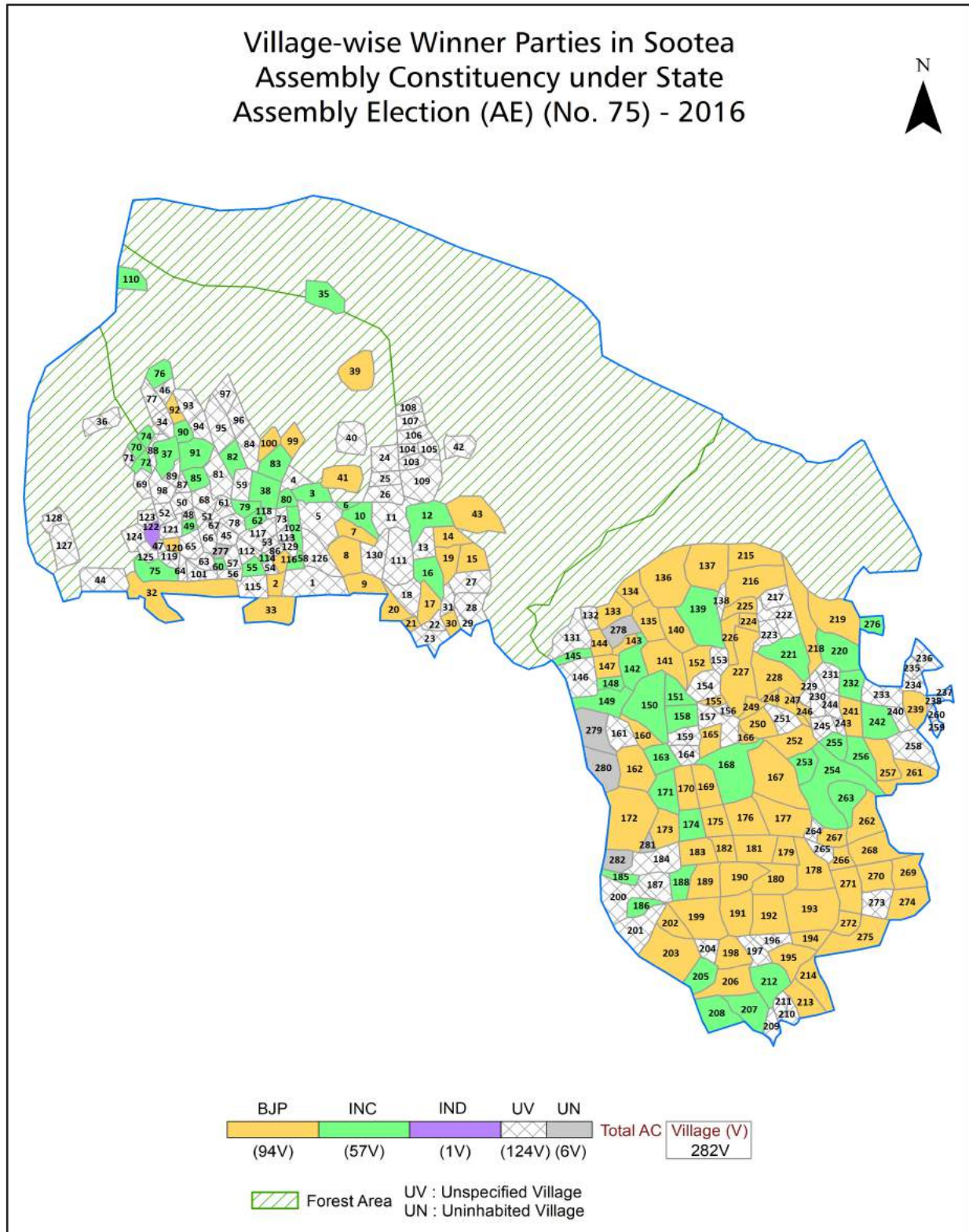
© Datanet India Pvt. Ltd.

All rights reserved. No part of this book may be reproduced, stored in a retrieval system or transmitted in any form or by any means, mechanical photocopying, photographing, scanning, recording or otherwise without the prior written permission of the publisher. Please refer to Disclaimer at page no. 188 for the use of this publication.

Printed in India

No.	Particulars	Page No.
	Introduction	
1	Assembly Constituency -(Vidhan Sabha) at a Glance Features of Assembly as per Delimitation Commission of India (2008)	1-2
	Location and Political Maps	
2	Location Map Boundaries of Assembly Constituency -(Vidhan Sabha) in District Boundaries of Assembly Constituency under Parliamentary Constituency -(Lok Sabha) Village-wise Winner Parties- 2021, 2019, 2016, 2014, 2011 and 2009	3-10
	Administrative Setup (2011)	
3	District Sub-district Towns Villages Inhabited Villages Uninhabited Villages Village Panchayat Intermediate Panchayat	11-25
	Demographics (2011)	
4	Population Households Rural/Urban Population Villages by Population Size Sex Ratio (Total & 0-6 Years) Religious Population Social Population Literacy Rate	26-27
	Electoral Features	
5	Important Dates of Last Elections Held Electors by Gender Service Electors Voters Voters Turnout Polling Stations & Average Number of Electors per Polling Station Electors by Age Group Present Elected Representatives	28-33
	Historical Summary Election Results	
6	Vote Share of Major Parties Winning Margin (Number & Percentage) Polarity of Parties Summary Result of Assembly Segment of Parliamentary Elections 2019, 2014, 2009, 2004 and 1999 Summary Result of Assembly Elections 2021, 2016, 2011, 2006, 2001, 1996, 1991, 1985, 1978, 1972, 1967 and 1952	34-54
	Polling Station Level Election Results	
7	Name and Number of Polling Station 2021, 2019, 2016, 2014, 2011 and 2009 Polling Station-wise Electors, Voters & Voters Turnout 2021, 2019, 2016, 2014, 2011 and 2009 Polling Station wise Elections Results 2021, 2019, 2016, 2014, 2011 and 2009	55-167
	Share of Assembly Constituency	
8	Share of Assembly Constituency -(Vidhan Sabha) in State, District and Parliamentary Constituency -(Lok Sabha)	168
	Socio-Economic Amenities (2011)	
9	Access to Administrative Units Agricultural, Manufacturing and Industrial Commodities Demographic Indicators Education Health & Manpower Drinking Water Supply Sanitation Entertainment and Recreations Infrastructure Power Food Allocation Distribution and Marketing of Agriculture Commodities Infrastructure Transport and Road Infrastructure Communication Banking and Financial Services Land Use Irrigation Source	170-184
10	Abbreviation & Sources	186
11	Disclaimer	188

Location & Political Map



Administrative Setup

List of Village Panchayat & Intermediate Panchayat (Block) Name - 2011

Village Name	Village Panchayat Name	Intermediate Panchayat Name
Agripam	Pachim Murhadol	Naduar
Ameloga No.2 F.V.	Bhalukmari	Balipara
Amloga No.1	Gormora	Balipara
Amloga No.2	Chariduar	Balipara
Amloga Pathar	Chariduar	Balipara
Amloga Piyush Parly	-	Rangapara
Araliloga	Bhalukmari	Bihaguri
Azar Bari	Garhmara	Bihaguri
Bakola	Pub Murhadol	Naduar
Bakola Gaon	Chariduar	Balipara
Bakola Pathar	Chariduar	Balipara
Balapara (A) No.1	-	Bihaguri
Bali Tika	Garhmara	Bihaguri
Baliati	Pub Murhadal	Naduar
Balijan	Sootea No. 5	Chatia
Balijuri	Uttar Murhadol	Naduar
Bamun Gaon	Pachim Murhadol	Naduar
Bangali Gaon	Dakhin Murhadol	Naduar
Bar Dikarai Miri	Pachim Murhadol	Naduar
Barkhapur	Chariduar	Bihaguri
Bata Bari No.1	Garhmara	Bihaguri
Batia Roka	Dakhin Nagsankar	Chatia
Batiamari	Dakhin Chalabandha	Naduar
Bebejia	Madhya Nagasankar	Chatia
Betbari No.3	Chariduar	Bihaguri
Bhaluk Mari Gaon	Bhauk Mari	Balipara
Bhaluk Mari Pathar	Bhalukmari	Balipara
Bhaluk Mari Pathar No.2	-	Bihaguri
Bhaluk Pung No.1	Bhalukmari	Balipara

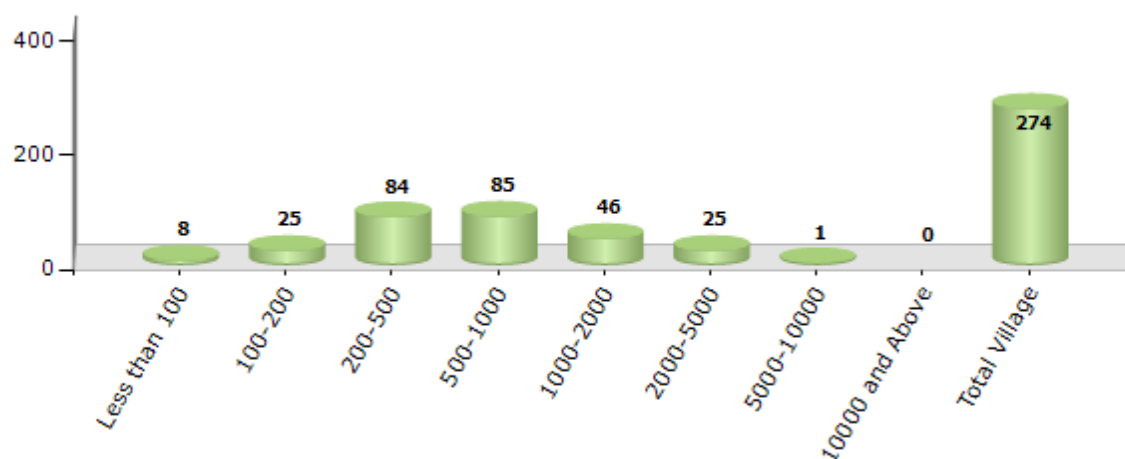
Contd....

Demographics

Number of Villages by Population Size - 2011

Less than 100	100-200	200-500	500-1000	1000-2000	2000-5000	5000-10000	10000 and Above	Total Village
8	25	84	85	46	25	1	0	274

Number of Villages by Population Size - 2011

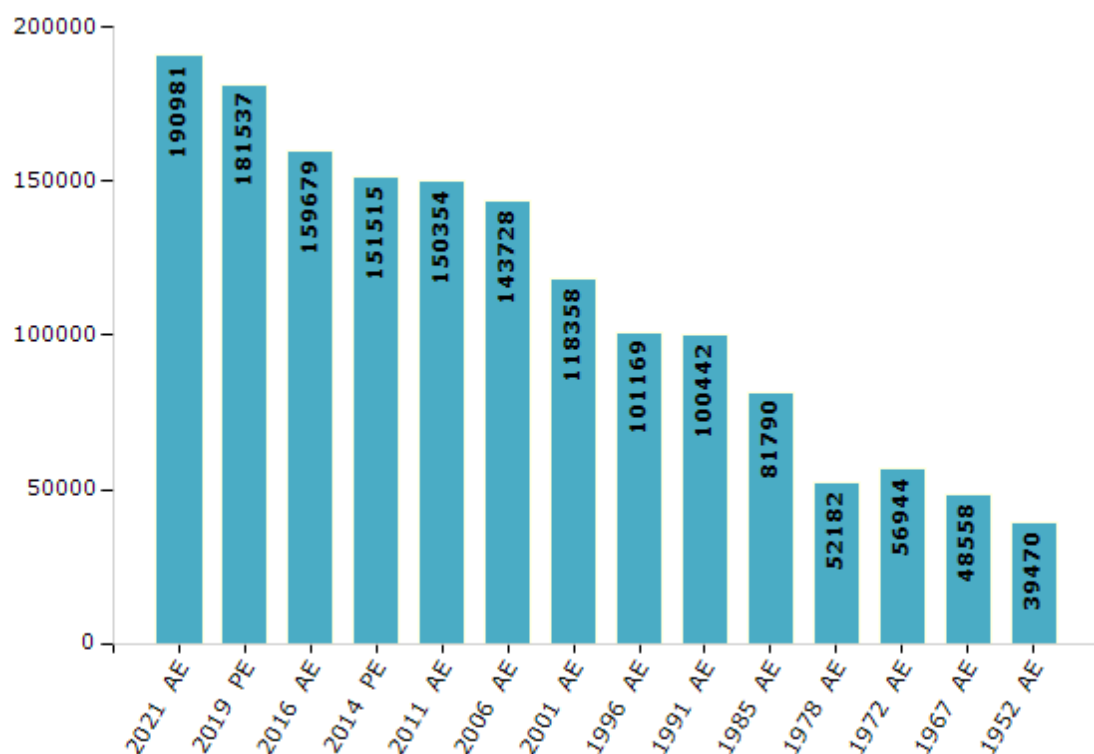


Electoral Features

Electors by Male & Female

Year	Male	Female	Others	Total	Year	Male	Female	Others	Total
2021 AE	97509	93466	6	190981	1996 AE	53269	47900	-	101169
2019 PE	93582	87951	4	181537	1991 AE	52864	47578	-	100442
2016 AE	83318	76361	0	159679	1985 AE	43094	38696	-	81790
2014 PE	79092	72423	0	151515	1983 AE	-	-	-	-
2011 AE	77593	72761	0	150354	1978 AE	28445	23737	-	52182
2009 PE	-	-	-	-	1972 AE	30939	26005	-	56944
2006 AE	73902	69826	-	143728	1967 AE	-	-	-	48558
2004 PE	-	-	-	-	1962 AE	-	-	-	-
2001 AE	61790	56568	-	118358	1957 AE	-	-	-	-
1999 PE	-	-	-	-	1952 AE	-	-	-	39470

Number of Electors



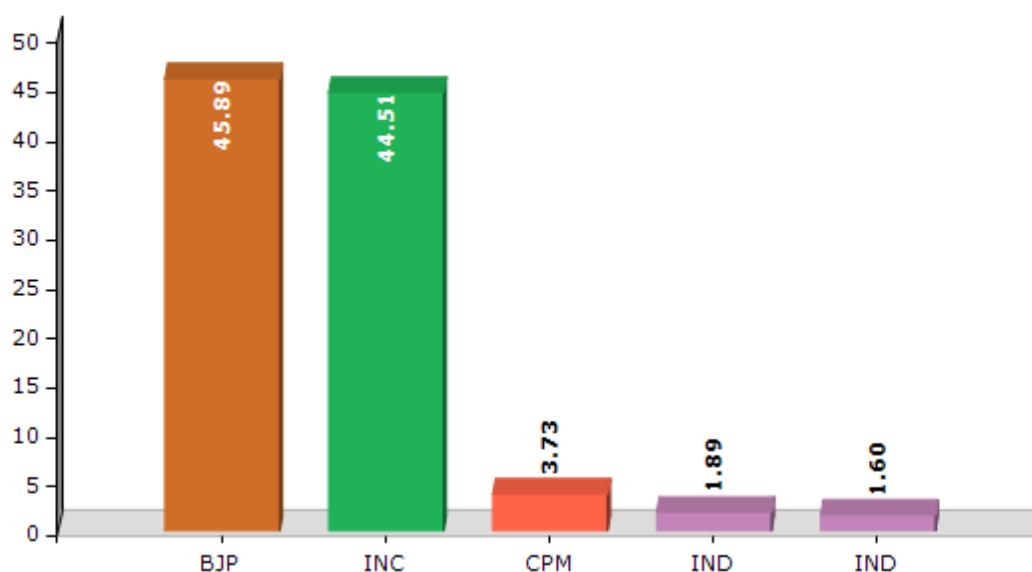
Note : AE : Assembly Election, PE : Assembly Segment of Parliamentary Election

Historical Summary Election Results

Summary Result of Assembly Election - 2016

Candidate Name	Party	Votes	Votes %
Padma Hazarika	BJP	60440	45.89
Praneswar Basumatary	INC	58622	44.51
Khemraj Chetry	CPM	4914	3.73
Jyoti Subba	IND	2484	1.89
Mahendra Urang	IND	2112	1.6
Arun Nath	IND	1189	0.9
	NOTA	1941	1.47

Votes Percentage of Top Parties - 2016



Polling Station Level Election Results

Number and Name of Polling Stations (PS) (2016)

Number of Polling Stations	Name of Polling Stations	Number of Polling Stations	Name of Polling Stations
1	Sonitpur Krishipam Office (East)	22	Lokhara Dafala L.P. School (North)
2	Sonitpur Krishipam Office (West)	23	Assam Cotton Mill L.P. School (North)
3	Bhalukpung L.P. School	24	Assam Cotton Mill L.P. School (South)
4	Sonitpur Krishipam Office (Middle)	25	Lokra Dafala L.P. School (South)
5	Chatai L.P. School (East)	26	Lokra Dafala L.P. School (Middle Right)
6	Chatai L.P. School (West)	27	Lokra Dafala L.P. School (Middle)
7	Dharikati L.P. School	28	Burhagaon Govt. L.P. School (North)
8	Gamani L.P. School	29	Burhagaon Govt. L.P. School (South)
9	Araligaon Govt. L.P. School	30	Molanpukhuri L.P. School
10	Rikamari L.P. School (North)	31	Gormora L.P. School (East)
11	Rikamari L.P. School (South)	32	Gormora L.P. School (West)
12	Chengelimari M.V. School	33	Chariduar L.P. School (East)
13	Amloga Pathar M.E. School (Bodo)	34	Chariduar L.P. School (West)
14	Phulaguri L.P. School	35	Koloni T.E. Staff Club
15	Chengelimari L.P. School	36	Koloni T.E. L.P. School (East)
16	Nonke Bakola Pathar L.P. School -East (Near Forest Gate)	37	Koloni T.E. L.P. School (East)
17	Nonke Bakola Pathar L.P. School -West (Near Forest Gate)	38	Bagijuli M.E. School (East)
18	Nonke Bakola L P School-East (Nearcotton Mill)	39	Bagijuli L. P. School (East)
19	Nonke Bakola L P School-West (Near Cotton Mill)	40	Bagijuli L. P. School (West)
20	Sonaimiri L.P. School	41	1 No. Jogibil Venture L.P. School (East)
21	Sonainepali L.P. School	42	1 No. Jogibil Venture L.P. School (West)

Contd....

Polling Station Level Election Results

Polling Station-wise Votes Secured by Overall Top Five Parties in Sootea Assembly in Assembly Election (AE) under Tezpur Parliamentary Constituency in Assam (2016)

Number of Polling Station	Winner - Padma Hazarika (BJP)	Runner-up - Praneswar Basumatary (INC)	3rd - Khemraj Chetry (CPM)	4th - Jyoti Subba (IND)	5th - Mahendra Urang (IND)	NOTA	Other	Total Votes Secured
36	240	76	49	8	7	14	2	396
37	212	129	32	18	7	20	4	422
38	309	396	103	44	4	3	6	865
39	202	495	13	7	17	5	7	746
40	107	406	10	4	21	14	5	567
41	169	70	12	47	244	32	5	579
42	177	161	11	8	88	25	3	473
43	170	399	10	19	67	8	7	680
44	259	281	10	27	54	45	11	687
45	474	44	14	34	43	47	6	662
46	297	160	75	31	11	21	7	602
47	289	237	54	24	10	21	4	639
48	339	206	42	15	3	8	3	616
49	426	102	50	8	4	5	1	596
50	303	405	11	11	5	5	6	746
51	312	146	34	7	7	14	5	525
52	303	86	49	15	6	5	4	468
53	284	181	72	9	3	7	3	559
54	276	234	14	21	6	11	6	568
55	427	290	50	21	3	7	1	799
56	398	237	43	32	7	10	1	728
57	206	181	32	28	4	5	0	456
58	239	181	57	48	5	16	3	549
59	143	184	37	3	6	10	1	384
60	426	350	14	18	3	10	20	841
61	376	322	13	10	1	8	6	736
62	286	224	25	44	7	8	5	599
63	222	177	38	22	2	6	4	471
64	380	302	38	10	3	7	5	745
65	312	354	63	17	2	7	22	777
66	228	222	22	22	3	7	0	504
67	214	245	40	7	7	3	0	516
68	217	254	12	8	8	7	10	516
69	194	255	8	4	1	9	5	476
70	379	285	13	2	6	2	14	701

Contd....

Polling Station Level Election Results

Winner, Runner-up and 3rd Party Position & Winning Margin According to Polling Stations in Sootea Assembly in Assembly Election (AE) under Tezpur Parliamentary Constituency in Assam (2016)

Polling Station Number	Winner Party	Winner Votes (%)	Runner-up Party	Runner-up Votes (%)	Winning Margin Votes (%)	Third Party	Third Party Votes (%)	Other Votes (%)
71	BJP	277 (51.01)	INC	219 (40.33)	58 (10.68)	CPM	25 (4.6)	22 (4.05)
72	INC	242 (53.9)	BJP	170 (37.86)	72 (16.04)	IND (MU)	11 (2.45)	26 (5.79)
73	BJP	259 (48.5)	INC	251 (47)	8 (1.5)	CPM	12 (2.25)	12 (2.25)
74	INC	195 (39.31)	BJP	174 (35.08)	21 (4.23)	CPM	102 (20.56)	25 (5.04)
75	INC	362 (45.76)	BJP	326 (41.21)	36 (4.55)	CPM	70 (8.85)	33 (4.17)
76	INC	364 (55.57)	BJP	240 (36.64)	124 (18.93)	CPM	25 (3.82)	26 (3.97)
77	BJP	279 (42.21)	INC	265 (40.09)	14 (2.12)	CPM	89 (13.46)	28 (4.24)
78	BJP	446 (60.68)	INC	254 (34.56)	192 (26.12)	CPM	8 (1.09)	27 (3.67)
79	BJP	438 (50.29)	INC	408 (46.84)	30 (3.45)	CPM	14 (1.61)	11 (1.26)
80	INC	480 (51.61)	BJP	419 (45.05)	61 (6.56)	CPM	15 (1.61)	16 (1.72)
81	BJP	386 (49.68)	INC	195 (25.1)	191 (24.58)	CPM	156 (20.08)	40 (5.15)
82	BJP	183 (52.59)	INC	145 (41.67)	38 (10.92)	IND (AN)	7 (2.01)	13 (3.74)
83	INC	359 (56.54)	BJP	239 (37.64)	120 (18.9)	IND (AN)	21 (3.31)	16 (2.52)
84	INC	457 (52.11)	BJP	348 (39.68)	109 (12.43)	IND (AN)	48 (5.47)	24 (2.74)
85	BJP	426 (52.46)	INC	359 (44.21)	67 (8.25)	CPM	13 (1.6)	14 (1.72)
86	BJP	470 (63.77)	INC	237 (32.16)	233 (31.61)	CPM	17 (2.31)	13 (1.76)
87	BJP	265 (52.58)	INC	206 (40.87)	59 (11.71)	CPM	28 (5.56)	5 (0.99)
88	INC	200 (48.31)	BJP	188 (45.41)	12 (2.9)	CPM	18 (4.35)	8 (1.93)
89	BJP	297 (58.01)	INC	206 (40.23)	91 (17.78)	CPM	6 (1.17)	3 (0.59)
90	INC	313 (48.68)	BJP	290 (45.1)	23 (3.58)	CPM	19 (2.95)	21 (3.27)
91	BJP	425 (55.77)	INC	293 (38.45)	132 (17.32)	IND (AN)	25 (3.28)	19 (2.49)
92	BJP	413 (61)	INC	210 (31.02)	203 (29.98)	CPM	27 (3.99)	27 (3.99)
93	INC	511 (70.29)	BJP	185 (25.45)	326 (44.84)	CPM	22 (3.03)	9 (1.24)
94	INC	537 (73.97)	BJP	129 (17.77)	408 (56.2)	CPM	22 (3.03)	38 (5.23)
95	BJP	394 (49)	INC	365 (45.4)	29 (3.6)	IND (JS)	25 (3.11)	20 (2.49)
96	BJP	396 (61.21)	INC	149 (23.03)	247 (38.18)	CPM	78 (12.06)	24 (3.71)
97	BJP	311 (50.41)	INC	244 (39.55)	67 (10.86)	CPM	33 (5.35)	29 (4.7)
98	INC	411 (59.74)	BJP	230 (33.43)	181 (26.31)	CPM	32 (4.65)	15 (2.18)
99	BJP	287 (63.78)	INC	139 (30.89)	148 (32.89)	CPM	9 (2)	15 (3.33)
100	BJP	274 (66.18)	INC	122 (29.47)	152 (36.71)	CPM	5 (1.21)	13 (3.14)
101	BJP	298 (61.32)	INC	166 (34.16)	132 (27.16)	CPM	7 (1.44)	15 (3.09)
102	BJP	359 (67.74)	INC	141 (26.6)	218 (41.14)	CPM	18 (3.4)	12 (2.26)
103	BJP	402 (52.83)	INC	316 (41.52)	86 (11.31)	IND (AN)	11 (1.45)	32 (4.2)
104	BJP	415 (67.59)	INC	170 (27.69)	245 (39.9)	CPM	7 (1.14)	22 (3.58)
105	INC	611 (80.93)	BJP	115 (15.23)	496 (65.7)	IND (AN)	7 (0.93)	22 (2.91)

Contd....

Socio-Economic Amenities - Rural

Access to Education Facilities

Particulars	Number of Villages (% of Population)				
	Available	Not Available	If Not Available (Distance of Nearest Facility)		
			A	B	C
Govt. Primary School	225 (95)	51 (5)	19 (1)	0 (0)	0 (0)
Private Primary School	79 (28)	197 (72)	0 (0)	0 (0)	0 (0)
Govt. Middle School	91 (51)	185 (49)	96 (27)	33 (8)	30 (6)
Private Middle School	15 (12)	261 (88)	14 (4)	2 (0)	0 (0)
Govt. Secondary School	24 (15)	252 (85)	96 (36)	53 (15)	22 (4)
Private Secondary School	28 (15)	248 (85)	54 (18)	2 (1)	0 (0)
Govt. Senior Secondary School	5 (2)	271 (98)	86 (39)	96 (37)	78 (17)
Private Senior Secondary School	0 (0)	276 (100)	5 (2)	4 (2)	2 (1)
Govt. Arts and Science Degree College	4 (3)	272 (97)	14 (8)	69 (29)	189 (60)
Private Arts and Science Degree College	0 (0)	276 (100)	0 (0)	0 (0)	0 (0)
Govt. Engineering College	0 (0)	276 (100)	0 (0)	0 (0)	276 (100)
Private Engineering College	0 (0)	276 (100)	0 (0)	0 (0)	0 (0)
Govt. Medicine College	0 (0)	276 (100)	0 (0)	0 (0)	255 (91)
Private Medicine College	0 (0)	276 (100)	0 (0)	0 (0)	21 (9)
Govt. Management Institute	0 (0)	276 (100)	0 (0)	0 (0)	170 (63)
Private Management Institute	0 (0)	276 (100)	0 (0)	0 (0)	106 (37)
Govt. Polytechnic	0 (0)	276 (100)	1 (1)	0 (0)	178 (71)
Private Polytechnic	0 (0)	276 (100)	0 (0)	1 (1)	5 (2)
Govt. Vocational Training School/ITI	1 (1)	275 (99)	0 (0)	0 (0)	173 (70)
Private Vocational Training School/ITI	0 (0)	276 (100)	0 (0)	1 (1)	3 (2)
Govt. Non Formal Training Centre	1 (1)	275 (99)	2 (1)	3 (2)	84 (33)
Private Non Formal Training Centre	0 (0)	276 (100)	0 (0)	5 (2)	51 (21)
Govt. School For Disabled	0 (0)	276 (100)	0 (0)	0 (0)	78 (30)
Private School For Disabled	0 (0)	276 (100)	2 (1)	4 (2)	74 (35)
Government Others	1 (1)	275 (99)	0 (0)	1 (1)	0 (0)
Private Others	1 (1)	275 (99)	11 (5)	23 (11)	20 (7)

Note : Distance A : Less than 5 km; B : Between 5-10 km; C : 10+ km.; Source : Data Analysis is based on 2011 Census.

DISCLAIMER

The Terms of Use and Disclaimer of Datanet India Private Limited (hereinafter referred to as "Datanet") for use of this analysis report of **Sootea Assembly Constituency (Sootea Vidhan Sabha)** :-

1. **Assembly Factbook™** is a Registered Trade Mark owned by Datanet.
2. All the maps are sketched and graphical representation only and have not been drawn to the scale and also not to represent the actual geographical area or boundary of the unit.
3. The data for the aforesaid analysis is based on authentic sources and has been culled from the various publications of Census, CSO and NSSO for district and block level data, various central and state government departments, Central & State Elections Commissions and the concerned Returning Officers' releases, Electoral Rolls, Election results and allied publications, internal assessment, surveys, estimates and analysis. Therefore, certain adjustment of data at micro level may have been done to arrive closer to the macro data.
4. Data have been provided on an "As Is" and "As AVAILABLE" basis
5. The colours shown in the maps or diagram and charts of a particular party, alliance or AC are indicative and do not represent them.
6. This publication which includes maps, sheets, graphs and data would be the property under copyright of Datanet only. The user may use these for its internal study, analysis and research purposes. It's public display, re-selling or any commercial uses by the user are not allowed.
7. Datanet has taken due care and caution in compilation and processing of data and allied information, but does not guarantee the accuracy, adequacy or completeness of any information/analysis and will be not responsible for any errors or omissions or for the results obtained from the use of such information/analysis.
8. All the contents for the publication have been culled from various authentic sources and Datanet reasonably believes such sources to be reliable, but does not make any representations, express or implied as to the accuracy or fitness of use of such information. The information or contents of the information/analysis do not constitute advice and should not be relied upon in making (or refraining from making) any decision. Any reliance placed upon the information provided by Datanet is the sole responsibility and strictly at the user's risk.
9. In no event will Datanet be liable for any damages (including, without limitation, damages for loss of business projects, or loss of profits) arising in contract, tort or otherwise from the use of or inability to use any of its contents, or from any action taken (or refrained from being taken) as a result of using the analysis or any of its contents. Datanet its directors, owners, editors, officials, employees, distributor and agents or any associate will not be liable for any errors in the information contained or any consequences arising from the use of the contents of the provided information/analysis.
10. If any provision of these terms and conditions is held invalid or illegal or unenforceable for any reason by any court of competent jurisdiction, such provision shall be severed and the remainder of provisions of the terms and conditions shall continue in full force and effect as if the Term of Use had been executed with the invalid, illegal or unenforceable provision eliminated.
11. If there are any discrepancies in the information provided, please bring it to attention of Datanet for suitable rectification measures.

Buy Online This Complete Book At
Datanet India eBooks Store

[**www.indiastatpublications.com**](http://www.indiastatpublications.com)

or go directly at

[**http://www.indiastatpublications.com/
Assembly_factbook/Assam/Tezpur/ Sootea**](http://www.indiastatpublications.com/Assembly_factbook/Assam/Tezpur/Sootea)

 **indiastat**elections

