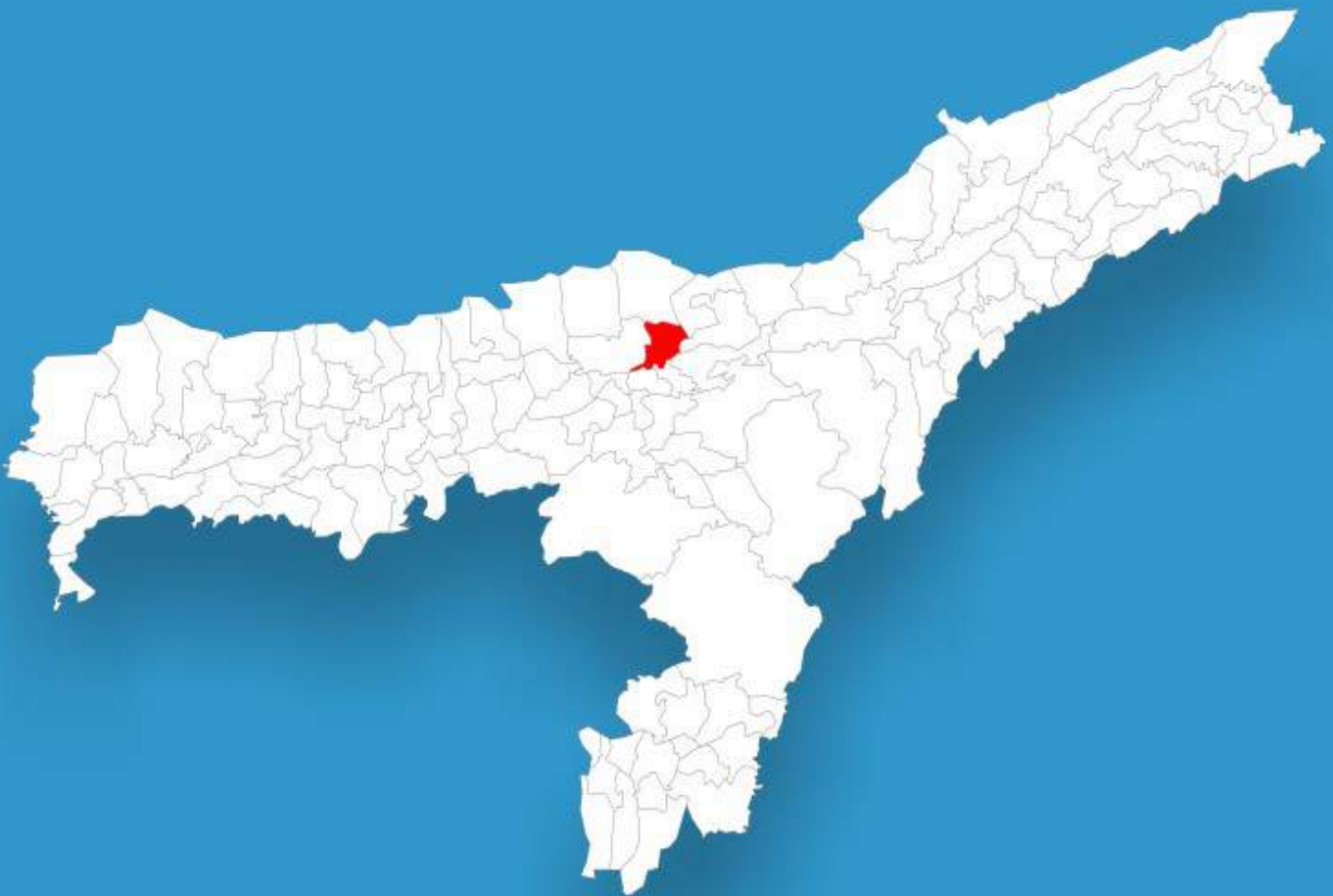




Assam

Assembly Factbook™

Tezpur Assembly Constituency



Key Electoral Data of Tezpur
Assembly Constituency (Vidhan Sabha)

Assam

Assembly Factbook™

Tezpur Assembly Constituency



Tezpur Vidhan Sabha

Editor & Director

Dr. R.K. Thukral

Research Editor

Dr. Shafeeq Rahman

Compiled, Researched and Published by Datanet India Pvt. Ltd.

D-100, 1st Floor,

Okhla Industrial Area, Phase-I,
New Delhi- 110020.

Ph.: 91-11- 43580781-84

Email : support@indiastatpublications.com

Website : www.indiastatelections.com

Online Book Store :

www.indiastatpublications.com

Report No. : AFB/AS-073-0123

ISBN : 978-93-5313-437-2

First Edition : January, 2018

Sixth Updated Edition : January, 2023

Price : Rs. 11500/-

US\$ 310

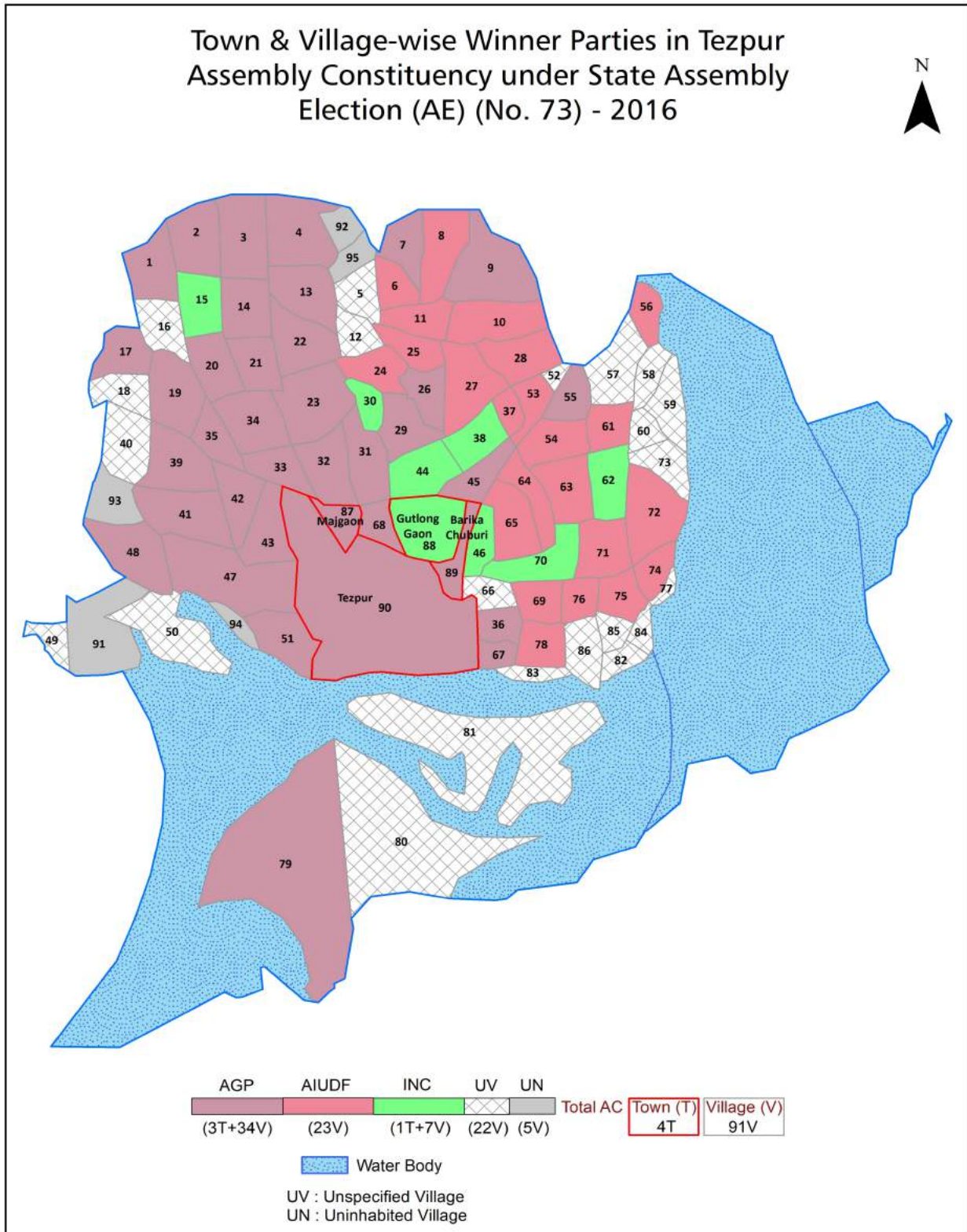
© Datanet India Pvt. Ltd.

All rights reserved. No part of this book may be reproduced, stored in a retrieval system or transmitted in any form or by any means, mechanical photocopying, photographing, scanning, recording or otherwise without the prior written permission of the publisher. Please refer to Disclaimer at page no. 174 for the use of this publication.

Printed in India

No.	Particulars	Page No.
	Introduction	
1	Assembly Constituency -(Vidhan Sabha) at a Glance Features of Assembly as per Delimitation Commission of India (2008)	1-2
	Location and Political Maps	
2	Location Map Boundaries of Assembly Constituency -(Vidhan Sabha) in District Boundaries of Assembly Constituency under Parliamentary Constituency -(Lok Sabha) Town & Village-wise Winner Parties- 2021, 2019, 2016, 2014, 2011 and 2009	3-10
	Administrative Setup (2011)	
3	District Sub-district Towns Villages Inhabited Villages Uninhabited Villages Village Panchayat Intermediate Panchayat	11-16
	Demographics (2011)	
4	Population Households Rural/Urban Population Towns and Villages by Population Size Sex Ratio (Total & 0-6 Years) Religious Population Social Population Literacy Rate	17-18
	Electoral Features	
5	Important Dates of Last Elections Held Electors by Gender Service Electors Voters Voters Turnout Polling Stations & Average Number of Electors per Polling Station Electors by Age Group Present Elected Representatives	19-24
	Historical Summary Election Results	
6	Vote Share of Major Parties Winning Margin (Number & Percentage) Polarity of Parties Summary Result of Assembly Segment of Parliamentary Elections 2019, 2014, 2009, 2004 and 1999 Summary Result of Assembly Elections 2021, 2016, 2011, 2006, 2001, 1996, 1991, 1985, 1983, 1978, 1972, 1967, 1962, 1957 and 1952	25-49
	Polling Station Level Election Results	
7	Name and Number of Polling Station 2021, 2019, 2016, 2014, 2011 and 2009 Polling Station-wise Electors, Voters & Voters Turnout 2021, 2019, 2016, 2014, 2011 and 2009 Polling Station wise Elections Results 2021, 2019, 2016, 2014, 2011 and 2009	50-153
	Share of Assembly Constituency	
8	Share of Assembly Constituency -(Vidhan Sabha) in State, District and Parliamentary Constituency -(Lok Sabha)	154
	Socio-Economic Amenities (2011)	
9	Access to Administrative Units Agricultural, Manufacturing and Industrial Commodities Demographic Indicators Education Health & Manpower Drinking Water Supply Sanitation Entertainment and Recreations Infrastructure Power Food Allocation Distribution and Marketing of Agriculture Commodities Infrastructure Transport and Road Infrastructure Communication Banking and Financial Services Land Use Irrigation Source	156-170
10	Abbreviation & Sources	172
11	Disclaimer	174

Location & Political Map



Administrative Setup

List of Village Panchayat & Intermediate Panchayat (Block) Name - 2011

Village Name	Village Panchayat Name	Intermediate Panchayat Name
Ahata Guri Gaon	-	Balipara
Ali Singa Urium Guri	-	Gabharu
Alimar Chak	Ushapur	Gabharu
Alisinga Gaon	-	Gabharu
Amola Pam Gaon	-	Balipara
Baghchong Gaon	-	Balipara
Baghe Tapo	Ushapur	Gabharu
Bali Chapari	-	Gabharu
Bali Chapari	-	Gabharu
Barpakhia Jhar	-	Balipara
Batamari	-	Gabharu
Bebezia Gaon	-	Gabharu
Betani Jhar	-	Balipara
Bhaluk Jharani	-	Balipara
Bhito Suti Gaon	-	Gabharu
Bhitor Parowa Gaon	-	Balipara
Bhoi Khowa Gaon	-	Gabharu
Bhoikhowa Chapari	-	Gabharu
Bhomoraguri	-	Gabharu
Bhomoraguri R.F.	-	Gabharu
Borguri Gaon	-	Balipara
Bura Chapari	-	Gabharu
Chatai Chapari Gaon	-	Gabharu
Da-Ati Gaon	-	Gabharu
Da-Gaon Pukhuria	-	Gabharu
Da-Parbatia Gaon	-	Gabharu
Deka Chuburi Kudar Bari Gaon	-	Balipara
Dihingia Gaon	-	Balipara
Dipotahat Khola	-	Balipara

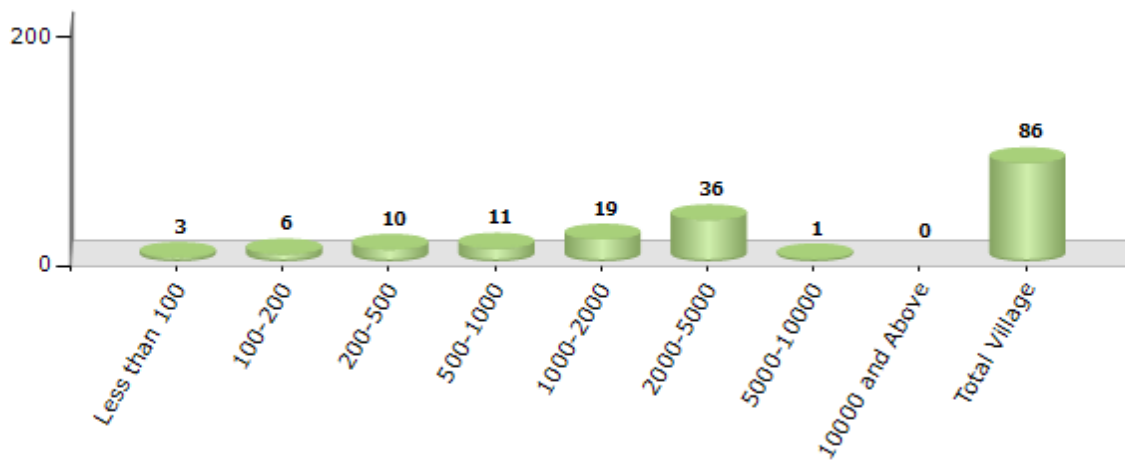
Contd....

Demographics

Number of Villages by Population Size - 2011

Less than 100	100-200	200-500	500-1000	1000-2000	2000-5000	5000-10000	10000 and Above	Total Village
3	6	10	11	19	36	1	0	86

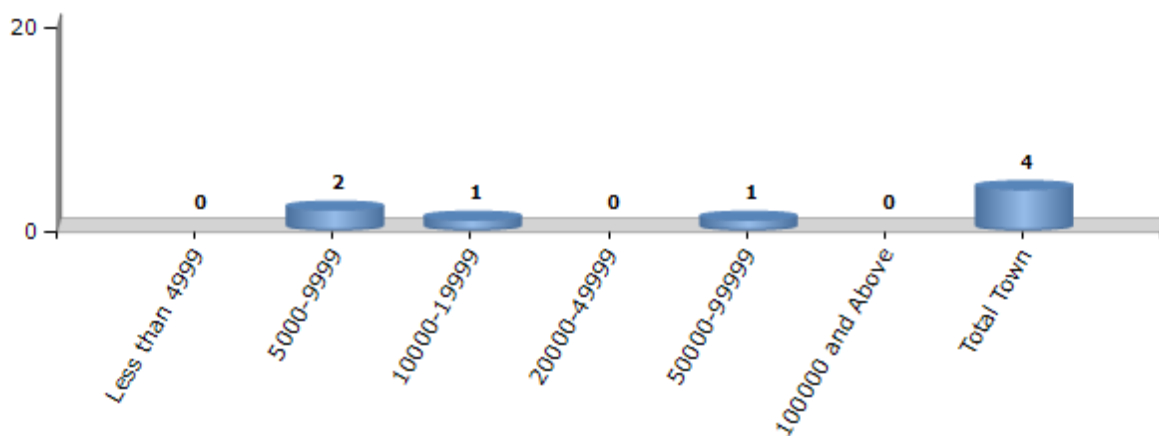
Number of Villages by Population Size - 2011



Number of Towns by Population Size - 2011

Less than 4999	5000-9999	10000-19999	20000-49999	50000-99999	100000 and Above	Total Town
0	2	1	0	1	0	4

Number of Towns by Population Size - 2011



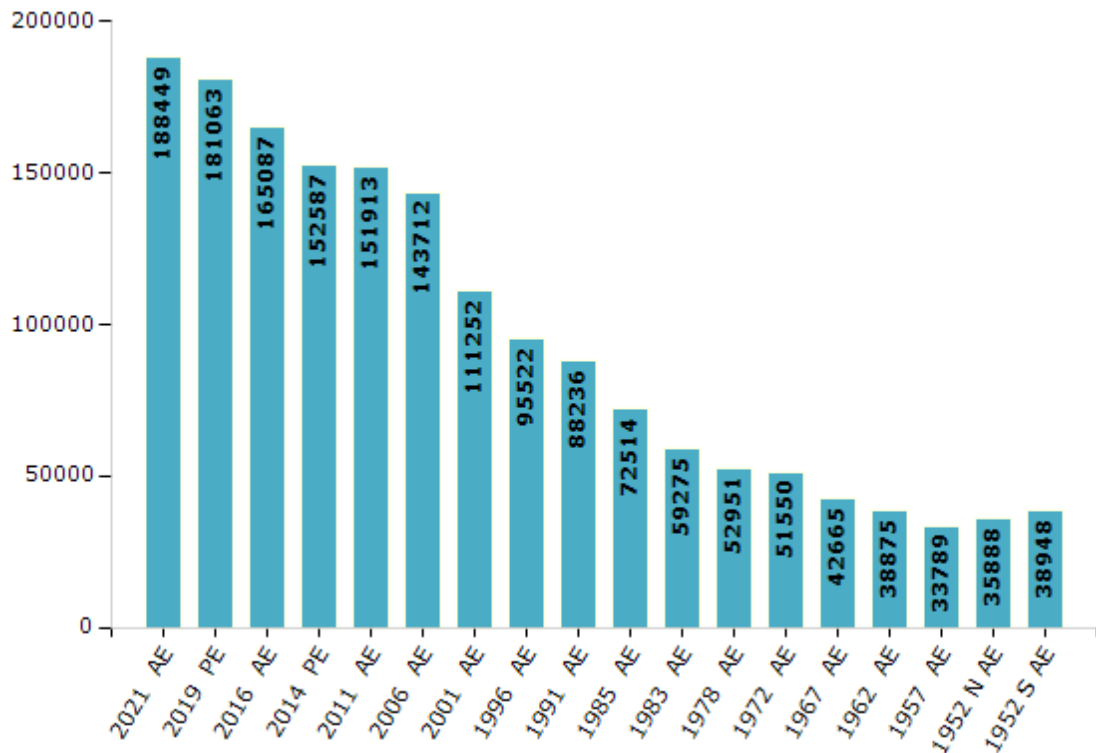
Electoral Features

Electors by Male & Female

Year	Male	Female	Others	Total
2021 AE	93510	94937	2	188449
2019 PE	90459	90601	3	181063
2016 AE	83546	81541	0	165087
2014 PE	77819	74768	0	152587
2011 AE	77782	74131	0	151913
2009 PE	-	-	-	-
2006 AE	73821	69891	-	143712
2004 PE	-	-	-	-
2001 AE	58466	52786	-	111252
1999 PE	-	-	-	-
1996 AE	50295	45227	-	95522

Year	Male	Female	Others	Total
1991 AE	46448	41788	-	88236
1985 AE	38180	34334	-	72514
1983 AE	33859	25416	-	59275
1978 AE	29982	22969	-	52951
1972 AE	28501	23049	-	51550
1967 AE	-	-	-	42665
1962 AE	-	-	-	38875
1957 AE	-	-	-	33789
1952 N AE	-	-	-	35888
1952 S AE	-	-	-	38948

Number of Electors



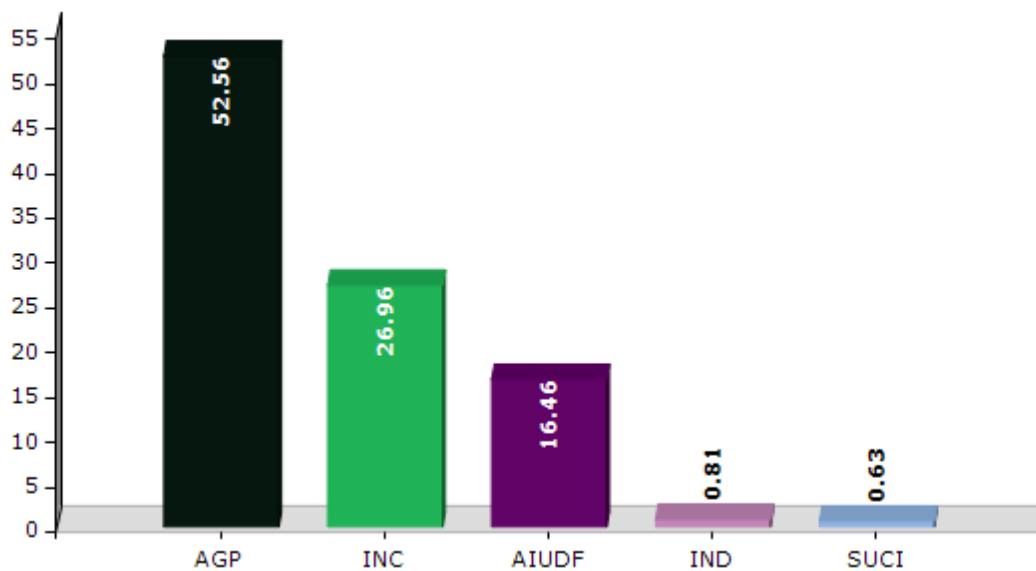
Note : AE : Assembly Election, PE : Assembly Segment of Parliamentary Election

Historical Summary Election Results

Summary Result of Assembly Election - 2016

Candidate Name	Party	Votes	Votes %
Brindaban Goswami	AGP	71170	52.56
Hiranya Bhuyan	INC	36507	26.96
Sukendra Nath	AIUDF	22295	16.46
Bizit Saikia	IND	1096	0.81
Nayan Moni Choudhury	SUCI	855	0.63
Bhabananda Deka	IND	742	0.55
Sujit Sarma	JMBP	662	0.49
Mahendra Bhuyan	NCP	569	0.42
	NOTA	1514	1.12

Votes Percentage of Top Parties - 2016



Polling Station Level Election Results

Number and Name of Polling Stations (PS) (2016)

Number of Polling Stations	Name of Polling Stations	Number of Polling Stations	Name of Polling Stations
1	Napam Mowamari L.P. School (East)	22	Goroimari L.P. School (East)
2	Napam Mowamari L.P. School (West Part)	23	Bhalukjharani Kasturba L.P. School (East)
3	Pakhijhar L.P. School	24	Bhalukjharani Kasturba L.P. School (West)
4	Dipota Girls M.V. School (East)	25	Na-Pam M.V. School (Middle)
5	Dipota Girls M.V. School (West)	26	Napam M.V. School (South)
6	Saikia Chuburi M.V. School	27	Amolapam Gandhi Memorial L.P. School (East)
7	Depota M.E. School	28	Amolapam Gandhi Memorial L.P. School (West)
8	Teleria L.P. School	29	Borguri L.P. School (North)
9	Saikiachubnuri L.P. School	30	Borguri L.P. School (South)
10	Kundarbari L.P. School (East)	31	Puniani L.P. School (East)
11	Kundarbari L.P. School (West)	32	Puniani L.P. School (West)
12	Dekargaon High School (East)	33	Solmora M.E. School (East)
13	Dekargaon High School (West)	34	Solmora M.E. School (West)
14	Niz Halleswar M.E. School (East)	35	Baruachuburi L.P. School
15	Niz Halleswar M.E. School (West)	36	Saikia Chuburi Musalman Gaon L.P. School (East)
16	Rengonijhar L.P. School	37	Saikia Chuburi Musalman Gaon L.P. School (West)
17	Barpukhuri L.P. School (East)	38	Rangapukhuri L.P. School (East)
18	Barpukhuri L.P. School (West)	39	Rangapukhuri L.P. School (West)
19	Goroimari L.P. School (South)	40	Noorbari Govt. L.P. School (North)
20	Goroimari L.P. School (Middle)	41	Noorbari Govt. L.P. School (South)
21	Goroimari L.P. School (West)	42	Jyoti Sowarani L.P. School (North)

Contd....

Polling Station Level Election Results

Polling Station-wise Votes Secured by Overall Top Five Parties in Tezpur Assembly in Assembly Election (AE) under Tezpur Parliamentary Constituency in Assam (2016)

Number of Polling Station	Winner - Brindaban Goswami (AGP)	Runner-up - Hiranya Bhuyan (INC)	3rd - Sukendra Nath (AIUDF)	4th - Bizit Saikia (IND)	5th - Nayan Moni Choudhury (SUCI)	NOTA	Other	Total Votes Secured
36	126	246	9	4	3	5	3	396
37	652	102	8	11	5	5	10	793
38	306	107	6	6	3	8	9	445
39	703	153	24	13	8	15	19	935
40	255	269	336	5	8	11	18	902
41	343	57	11	3	1	16	16	447
42	586	288	52	2	9	20	24	981
43	607	131	16	7	4	8	10	783
44	469	186	8	3	7	9	15	697
45	610	73	32	4	53	3	17	792
46	279	468	117	8	12	23	34	941
47	549	134	3	21	2	9	11	729
48	335	144	0	16	3	7	9	514
49	645	122	4	9	2	13	12	807
50	318	52	0	6	3	2	5	386
51	471	127	1	5	4	6	17	631
52	359	156	2	9	2	2	10	540
53	349	129	4	24	2	12	6	526
54	542	101	2	8	7	8	4	672
55	380	130	5	17	2	9	7	550
56	340	112	2	8	3	10	9	484
57	613	125	5	4	1	12	4	764
58	467	54	4	2	1	10	10	548
59	352	58	1	8	2	5	1	427
60	577	85	7	2	2	6	25	704
61	521	100	0	18	3	7	4	653
62	512	283	6	9	6	9	12	837
63	264	370	28	15	8	6	9	700
64	312	78	0	19	0	8	5	422
65	182	57	1	10	2	2	5	259
66	436	122	3	10	3	2	8	584
67	469	156	2	5	0	1	8	641
68	479	185	6	11	2	8	14	705
69	177	159	8	6	1	4	6	361
70	315	198	1	8	3	8	6	539

Contd....

Polling Station Level Election Results

Winner, Runner-up and 3rd Party Position & Winning Margin According to Polling Stations in Tezpur Assembly in Assembly Election (AE) under Tezpur Parliamentary Constituency in Assam (2016)

Polling Station Number	Winner Party	Winner Votes (%)	Runner-up Party	Runner-up Votes (%)	Winning Margin Votes (%)	Third Party	Third Party Votes (%)	Other Votes (%)
71	AGP	421 (73.99)	INC	115 (20.21)	306 (53.78)	IND (BS)	13 (2.28)	20 (3.51)
72	AGP	432 (66.26)	INC	183 (28.07)	249 (38.19)	SUCI	9 (1.38)	28 (4.29)
73	AGP	405 (63.68)	INC	182 (28.62)	223 (35.06)	IND (BS)	15 (2.36)	34 (5.35)
74	AGP	368 (66.31)	INC	160 (28.83)	208 (37.48)	JMBP	7 (1.26)	20 (3.6)
75	AGP	531 (72.84)	INC	148 (20.3)	383 (52.54)	IND (BS)	14 (1.92)	36 (4.94)
76	AGP	344 (80.19)	INC	58 (13.52)	286 (66.67)	IND (BS)	6 (1.4)	21 (4.9)
77	AGP	440 (80.73)	INC	69 (12.66)	371 (68.07)	IND (BS)	17 (3.12)	19 (3.49)
78	AGP	436 (72.07)	INC	126 (20.83)	310 (51.24)	IND (BS)	11 (1.82)	32 (5.29)
79	AGP	699 (77.67)	INC	159 (17.67)	540 (60)	IND (BS)	9 (1)	33 (3.67)
80	AGP	400 (77.07)	INC	98 (18.88)	302 (58.19)	IND (BS)	4 (0.77)	17 (3.28)
81	AGP	456 (72.27)	INC	139 (22.03)	317 (50.24)	IND (BS)	10 (1.58)	26 (4.12)
82	AGP	387 (75)	INC	105 (20.35)	282 (54.65)	IND (BS)	8 (1.55)	16 (3.1)
83	AGP	393 (82.91)	INC	54 (11.39)	339 (71.52)	IND (BS)	9 (1.9)	18 (3.8)
84	AGP	618 (81.1)	INC	105 (13.78)	513 (67.32)	JMBP	10 (1.31)	29 (3.81)
85	AGP	598 (69.21)	INC	215 (24.88)	383 (44.33)	AIUDF	17 (1.97)	34 (3.94)
86	AGP	504 (70.29)	INC	193 (26.92)	311 (43.37)	IND (BS)	7 (0.98)	13 (1.81)
87	INC	613 (57.08)	AIUDF	399 (37.15)	214 (19.93)	AGP	30 (2.79)	32 (2.98)
88	INC	346 (35.2)	AGP	300 (30.52)	46 (4.68)	AIUDF	292 (29.7)	45 (4.58)
89	INC	407 (54.93)	AIUDF	269 (36.3)	138 (18.63)	AGP	37 (4.99)	28 (3.78)
90	AGP	221 (43.85)	INC	135 (26.79)	86 (17.06)	AIUDF	133 (26.39)	15 (2.98)
91	AGP	442 (53.32)	AIUDF	246 (29.67)	196 (23.65)	INC	121 (14.6)	20 (2.41)
92	INC	364 (42.13)	AIUDF	267 (30.9)	97 (11.23)	AGP	176 (20.37)	57 (6.6)
93	INC	402 (46.96)	AGP	223 (26.05)	179 (20.91)	AIUDF	188 (21.96)	43 (5.02)
94	AGP	490 (59.18)	INC	197 (23.79)	293 (35.39)	AIUDF	113 (13.65)	28 (3.38)
95	INC	315 (39.47)	AIUDF	281 (35.21)	34 (4.26)	AGP	186 (23.31)	16 (2.01)
96	INC	411 (55.69)	AIUDF	213 (28.86)	198 (26.83)	AGP	90 (12.2)	24 (3.25)
97	INC	479 (47.29)	AIUDF	262 (25.86)	217 (21.43)	AGP	228 (22.51)	44 (4.34)
98	AGP	508 (46.91)	AIUDF	305 (28.16)	203 (18.75)	INC	243 (22.44)	27 (2.49)
99	INC	374 (43.39)	AIUDF	359 (41.65)	15 (1.74)	AGP	86 (9.98)	43 (4.99)
100	AIUDF	393 (63.08)	INC	197 (31.62)	196 (31.46)	AGP	10 (1.61)	23 (3.69)
101	AIUDF	376 (48.02)	INC	202 (25.8)	174 (22.22)	AGP	177 (22.61)	28 (3.58)
102	AGP	326 (44.78)	AIUDF	206 (28.3)	120 (16.48)	INC	173 (23.76)	23 (3.16)
103	AIUDF	522 (49.9)	INC	342 (32.7)	180 (17.2)	AGP	142 (13.58)	40 (3.82)
104	AIUDF	439 (44.66)	AGP	272 (27.67)	167 (16.99)	INC	247 (25.13)	25 (2.54)
105	AGP	243 (39.97)	AIUDF	177 (29.11)	66 (10.86)	INC	168 (27.63)	20 (3.29)

Contd....

Socio-Economic Amenities - Rural

Access to Education Facilities

Particulars	Number of Villages (% of Population)				
	Available	Not Available	If Not Available (Distance of Nearest Facility)		
			A	B	C
Govt. Primary School	76 (99)	10 (1)	6 (1)	3 (0)	0 (0)
Private Primary School	20 (30)	66 (70)	0 (0)	0 (0)	0 (0)
Govt. Middle School	30 (43)	56 (57)	35 (36)	13 (12)	2 (0)
Private Middle School	6 (11)	80 (89)	1 (1)	0 (0)	0 (0)
Govt. Secondary School	14 (24)	72 (76)	44 (45)	24 (23)	0 (0)
Private Secondary School	4 (8)	82 (92)	0 (0)	0 (0)	0 (0)
Govt. Senior Secondary School	1 (2)	85 (98)	31 (37)	47 (55)	7 (6)
Private Senior Secondary School	0 (0)	86 (100)	0 (0)	0 (0)	0 (0)
Govt. Arts and Science Degree College	1 (3)	85 (97)	9 (13)	49 (58)	21 (19)
Private Arts and Science Degree College	1 (2)	85 (98)	4 (4)	1 (0)	0 (0)
Govt. Engineering College	0 (0)	86 (100)	0 (0)	0 (0)	86 (100)
Private Engineering College	0 (0)	86 (100)	0 (0)	0 (0)	0 (0)
Govt. Medicine College	0 (0)	86 (100)	0 (0)	0 (0)	86 (100)
Private Medicine College	0 (0)	86 (100)	0 (0)	0 (0)	0 (0)
Govt. Management Institute	0 (0)	86 (100)	1 (2)	2 (2)	16 (21)
Private Management Institute	0 (0)	86 (100)	3 (5)	38 (46)	26 (23)
Govt. Polytechnic	0 (0)	86 (100)	0 (0)	0 (0)	70 (87)
Private Polytechnic	0 (0)	86 (100)	0 (0)	0 (0)	0 (0)
Govt. Vocational Training School/ITI	0 (0)	86 (100)	6 (13)	40 (52)	22 (21)
Private Vocational Training School/ITI	0 (0)	86 (100)	0 (0)	0 (0)	1 (0)
Govt. Non Formal Training Centre	0 (0)	86 (100)	0 (0)	2 (3)	5 (6)
Private Non Formal Training Centre	0 (0)	86 (100)	0 (0)	9 (11)	9 (13)
Govt. School For Disabled	1 (1)	85 (99)	0 (0)	0 (0)	22 (31)
Private School For Disabled	0 (0)	86 (100)	1 (1)	0 (0)	0 (0)
Government Others	0 (0)	86 (100)	0 (0)	0 (0)	0 (0)
Private Others	0 (0)	86 (100)	0 (0)	0 (0)	0 (0)

Note : Distance A : Less than 5 km; B : Between 5-10 km; C : 10+ km.; Source : Data Analysis is based on 2011 Census.

DISCLAIMER

The Terms of Use and Disclaimer of Datanet India Private Limited (hereinafter referred to as "Datanet") for use of this analysis report of **Tezpur Assembly Constituency (Tezpur Vidhan Sabha) :-**

1. **Assembly Factbook™** is a Registered Trade Mark owned by Datanet.
2. All the maps are sketched and graphical representation only and have not been drawn to the scale and also not to represent the actual geographical area or boundary of the unit.
3. The data for the aforesaid analysis is based on authentic sources and has been culled from the various publications of Census, CSO and NSSO for district and block level data, various central and state government departments, Central & State Elections Commissions and the concerned Returning Officers' releases, Electoral Rolls, Election results and allied publications, internal assessment, surveys, estimates and analysis. Therefore, certain adjustment of data at micro level may have been done to arrive closer to the macro data.
4. Data have been provided on an "As Is" and "As AVAILABLE" basis
5. The colours shown in the maps or diagram and charts of a particular party, alliance or AC are indicative and do not represent them.
6. This publication which includes maps, sheets, graphs and data would be the property under copyright of Datanet only. The user may use these for its internal study, analysis and research purposes. It's public display, re-selling or any commercial uses by the user are not allowed.
7. Datanet has taken due care and caution in compilation and processing of data and allied information, but does not guarantee the accuracy, adequacy or completeness of any information/analysis and will be not responsible for any errors or omissions or for the results obtained from the use of such information/analysis.
8. All the contents for the publication have been culled from various authentic sources and Datanet reasonably believes such sources to be reliable, but does not make any representations, express or implied as to the accuracy or fitness of use of such information. The information or contents of the information/analysis do not constitute advice and should not be relied upon in making (or refraining from making) any decision. Any reliance placed upon the information provided by Datanet is the sole responsibility and strictly at the user's risk.
9. In no event will Datanet be liable for any damages (including, without limitation, damages for loss of business projects, or loss of profits) arising in contract, tort or otherwise from the use of or inability to use any of its contents, or from any action taken (or refrained from being taken) as a result of using the analysis or any of its contents. Datanet its directors, owners, editors, officials, employees, distributor and agents or any associate will not be liable for any errors in the information contained or any consequences arising from the use of the contents of the provided information/analysis.
10. If any provision of these terms and conditions is held invalid or illegal or unenforceable for any reason by any court of competent jurisdiction, such provision shall be severed and the remainder of provisions of the terms and conditions shall continue in full force and effect as if the Term of Use had been executed with the invalid, illegal or unenforceable provision eliminated.
11. If there are any discrepancies in the information provided, please bring it to attention of Datanet for suitable rectification measures.

Buy Online This Complete Book At
Datanet India eBooks Store

www.indiastatpublications.com

or go directly at

[http://www.indiastatpublications.com/
Assembly_factbook/Assam/Tezpur/ Tezpur](http://www.indiastatpublications.com/Assembly_factbook/Assam/Tezpur/Tezpur)

 **india**stat**elections**

ISBN : 978-93-5313-437-2

