



Chhattisgarh

Assembly Factbook™

Dantewara Assembly Constituency



Key Electoral Data of Dantewara
Assembly Constituency (Vidhan Sabha)

Chhattisgarh

Assembly Factbook™

Dantewara Assembly Constituency



Dantewara Vidhan Sabha

Editor & Director

Dr. R.K. Thukral

Research Editor

Dr. Shafeeq Rahman

Compiled, Researched and Published by Datanet India Pvt. Ltd.

D-100, 1st Floor,

Okhla Industrial Area, Phase-I,
New Delhi- 110020.

Ph.: 91-11- 43580781-84

Email : support@indiastatpublications.com

Website : www.indiastatelections.com

Online Book Store :

www.indiastatpublications.com

Report No. : AFB/CG-88-0123

ISBN : 978-93-87312-36-4

First Edition : January, 2018

Sixth Updated Edition : January, 2023

Price : Rs. 11500/-

US\$ 310

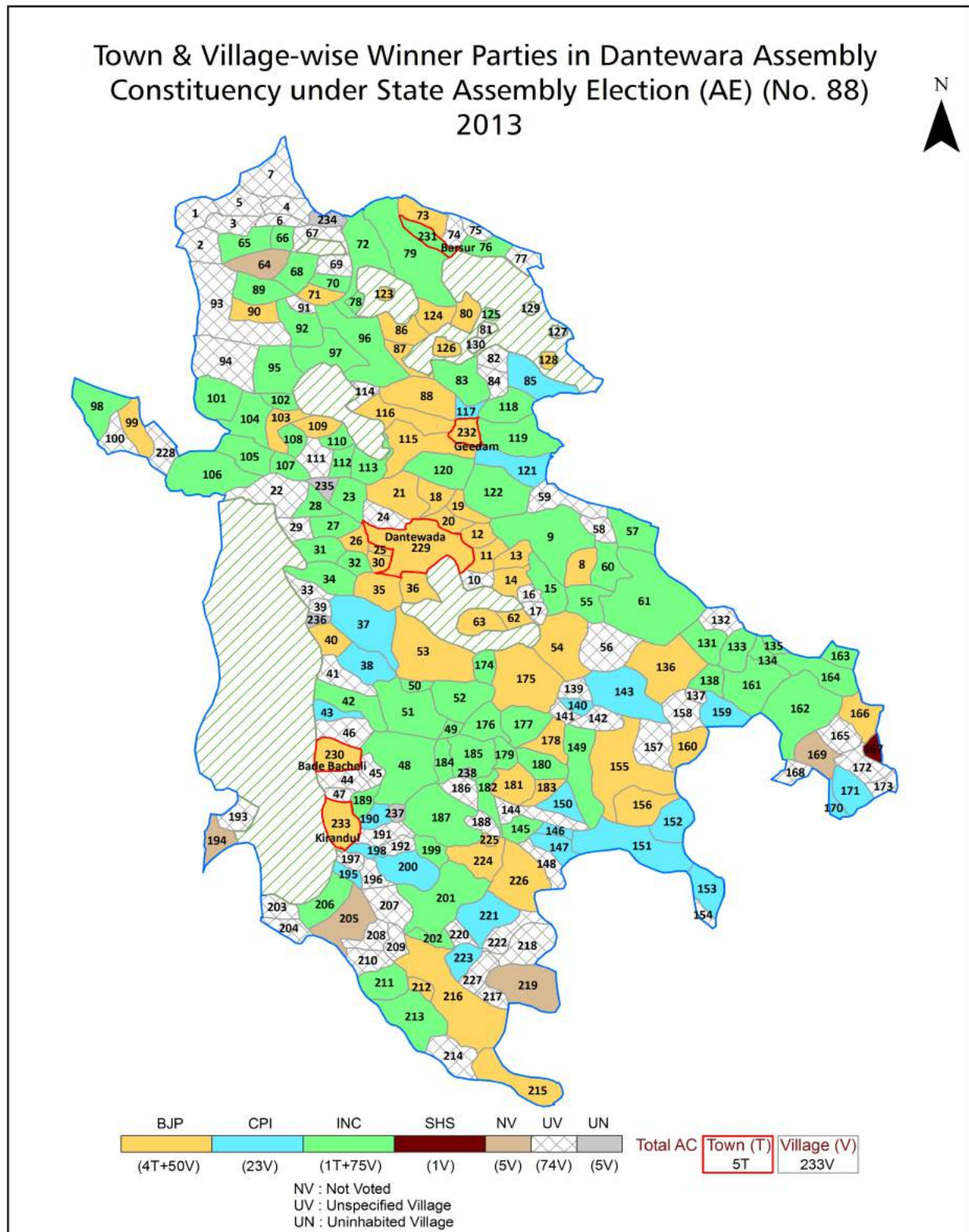
© Datanet India Pvt. Ltd.

All rights reserved. No part of this book may be reproduced, stored in a retrieval system or transmitted in any form or by any means, mechanical photocopying, photographing, scanning, recording or otherwise without the prior written permission of the publisher. Please refer to Disclaimer at page no. 229 for the use of this publication.

Printed in India

No.	Particulars	Page No.
	Introduction	
1	Assembly Constituency - (Vidhan Sabha) at a Glance Features of Assembly as per Delimitation Commission of India (2008)	1-2
	Location and Political Maps	
2	Location Map Boundaries of Assembly Constituency - (Vidhan Sabha) in District Boundaries of Assembly Constituency under Parliamentary Constituency - (Lok Sabha) Town & Village-wise Winner Parties- 2019, 2018, 2014, 2013, 2009 and 2008	3-11
	Administrative Setup (2011)	
3	District Sub-district Towns Villages Inhabited Villages Uninhabited Villages Village Panchayat Intermediate Panchayat	12-23
	Demographics (2011)	
4	Population Households Rural/Urban Population Towns and Villages by Population Size Sex Ratio (Total & 0-6 Years) Religious Population Social Population Literacy Rate	24-25
	Electoral Features	
5	Important Dates of Last Elections Held Electors by Gender Service Electors Voters Voters Turnout Polling Stations & Average Number of Electors per Polling Station Electors by Age Group Present Elected Representatives	26-31
	Historical Summary Election Results	
6	Vote Share of Major Parties Winning Margin (Number & Percentage) Polarity of Parties Summary Result of Assembly Segment of Parliamentary Elections 2019, 2014, 2009 and 2004 Summary Result of Assembly Elections 2018, 2013, 2008 and 2003	32-43
	Polling Station Level Election Results	
7	Name and Number of Polling Station 2019, 2018, 2014, 2013, 2009 and 2008 Polling Station-wise Electors, Voters & Voters Turnout 2019, 2018, 2014, 2013, 2009 and 2008 Polling Station wise Elections Results 2019, 2018, 2014, 2013, 2009 and 2008	44-207
	Share of Assembly Constituency	
8	Share of Assembly Constituency - (Vidhan Sabha) in State, District and Parliamentary Constituency - (Lok Sabha)	208
	Socio-Economic Amenities (2011)	
9	Access to Administrative Units Agricultural, Manufacturing and Industrial Commodities Demographic Indicators Education Health & Manpower Drinking Water Supply Sanitation Entertainment and Recreations Infrastructure Power Food Allocation Distribution and Marketing of Agriculture Commodities Infrastructure Transport and Road Infrastructure Communication Banking and Financial Services Land Use Irrigation Source	210-224
10	Abbreviation & Sources	226-227
11	Disclaimer	229

Location & Political Map



Administrative Setup

List of Village Panchayat & Intermediate Panchayat (Block) Name - 2011

Village Name	Village Panchayat Name	Intermediate Panchayat Name
Aalnar	Gumiyapal	Kuwakonda
Acheli	Aranpur	Kuwakonda
Adpal	Adpal	Katekalyan
Alnar	Alnar	Geedam
Aranpur	Aranpur	Kuwakonda
Arbe	Nilawaya	Kuwakonda
Atepal	Chhotegudra	Katekalyan
Bade Bedma	Bade Bedma	Katekalyan
Bade Hadmamunda	Gongpal	Kuwakonda
Badegadam	Badegadam	Katekalyan
Badegodre	Netapur	Dantewada
Badegudra	Badegudra	Katekalyan
Badekameli	Badekameli	Dantewada
Badekarka	Pahurnar	Geedam
Badelekhpal	Badelekhpal	Katekalyan
Badepaneda	Badepaneda	Geedam
Badesurokhi	Badesurokhi	Geedam
Badetumnar	Badetumnar	Geedam
Bainpal	Padhapur	Dantewada
Balegapal	Hidpal	Geedam
Balood	Balood	Dantewada
Balpet	Balpet	Dantewada
Bangapal	Bangapal	Geedam
Barrem	Rewali	Kuwakonda
Basanpur	Kamaloore	Dantewada
Behnar	Nerli	Dantewada
Bengloor	Bengloor	Katekalyan
Bengpal	Gumiyapal	Kuwakonda
Bhairamband	Balpet	Dantewada

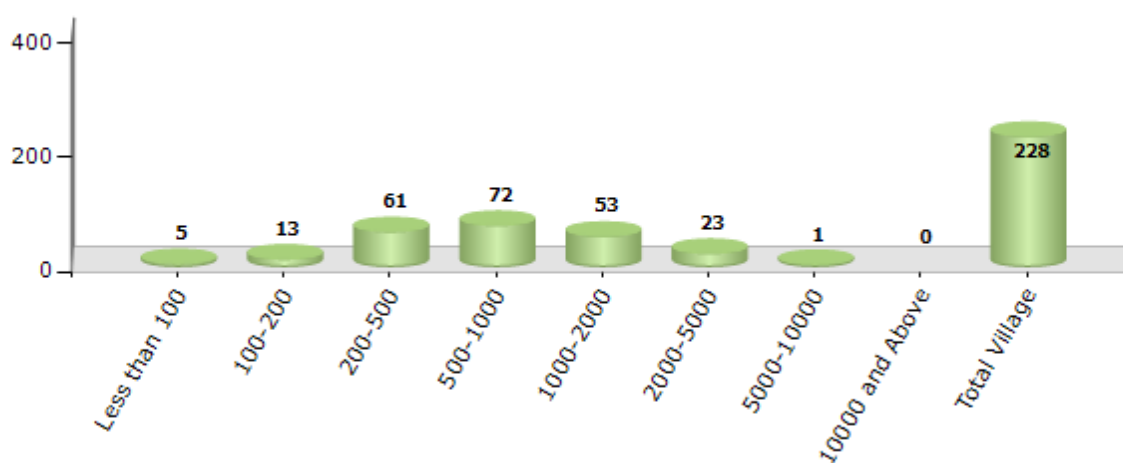
Contd....

Demographic

Number of Villages by Population Size - 2011

Less than 100	100-200	200-500	500-1000	1000-2000	2000-5000	5000-10000	10000 and Above	Total Village
5	13	61	72	53	23	1	0	228

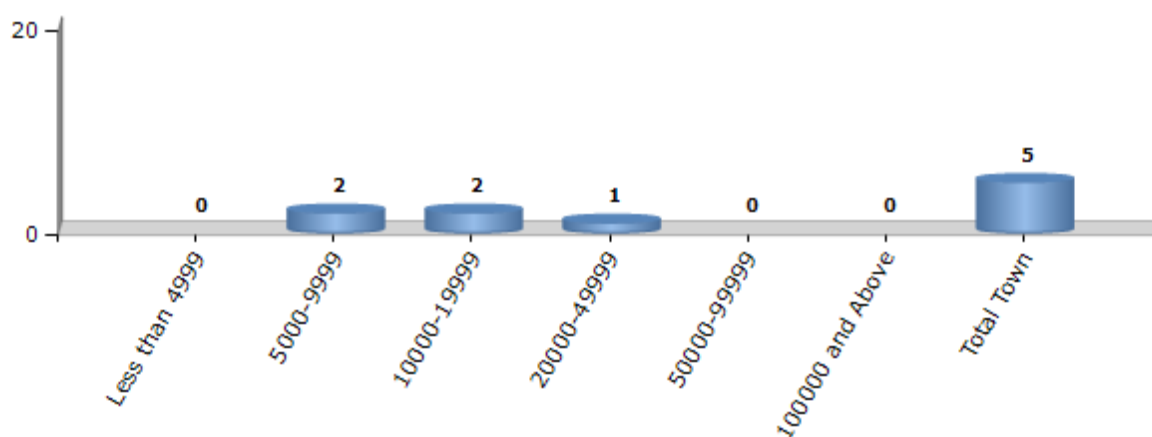
Number of Villages by Population Size - 2011



Number of Towns by Population Size - 2011

Less than 4999	5000-9999	10000-19999	20000-49999	50000-99999	100000 and Above	Total Town
0	2	2	1	0	0	5

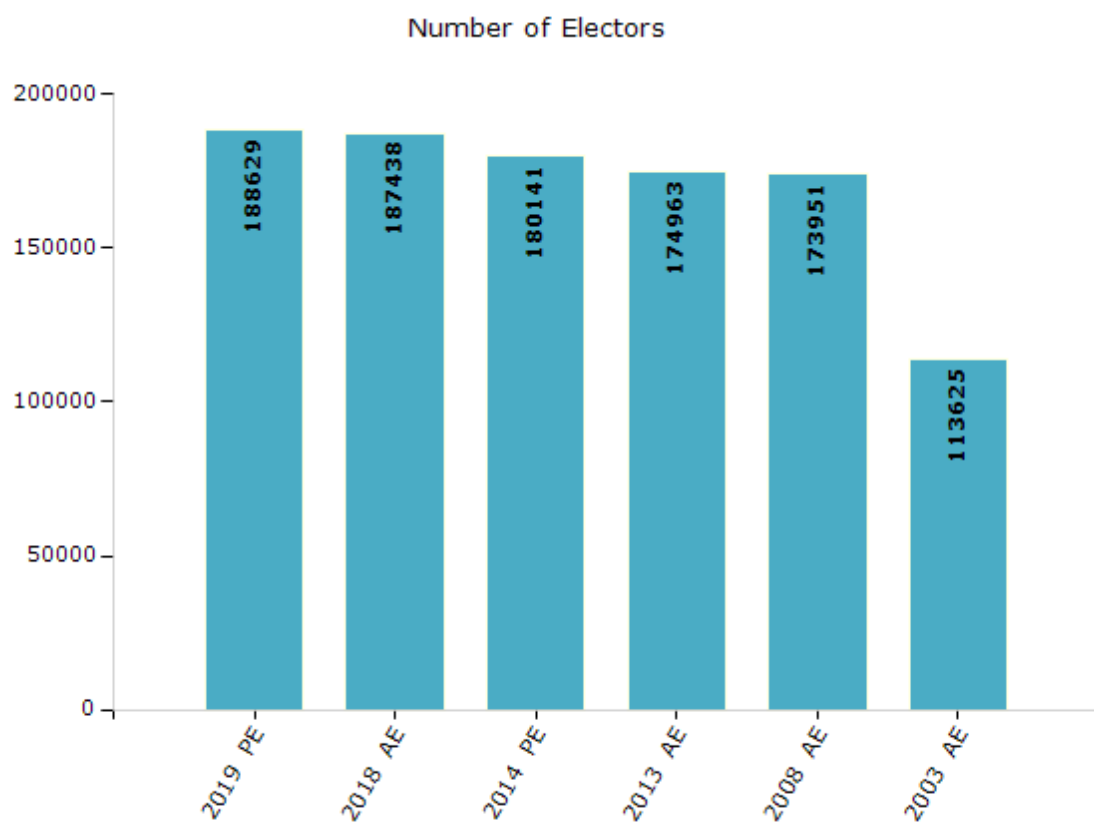
Number of Towns by Population Size - 2011



Electoral Features

Electoral by Male & Female

Year	Male	Female	Others	Total	Year	Male	Female	Others	Total
2019 PE	89794	98835	0	188629	2009 PE	-	-	-	-
2018 AE	89379	98059	0	187438	2008 AE	84242	89709	-	173951
2014 PE	87295	92846	0	180141	2004 PE	-	-	-	-
2013 AE	85145	89818	0	174963	2003 AE	53911	59714	-	113625

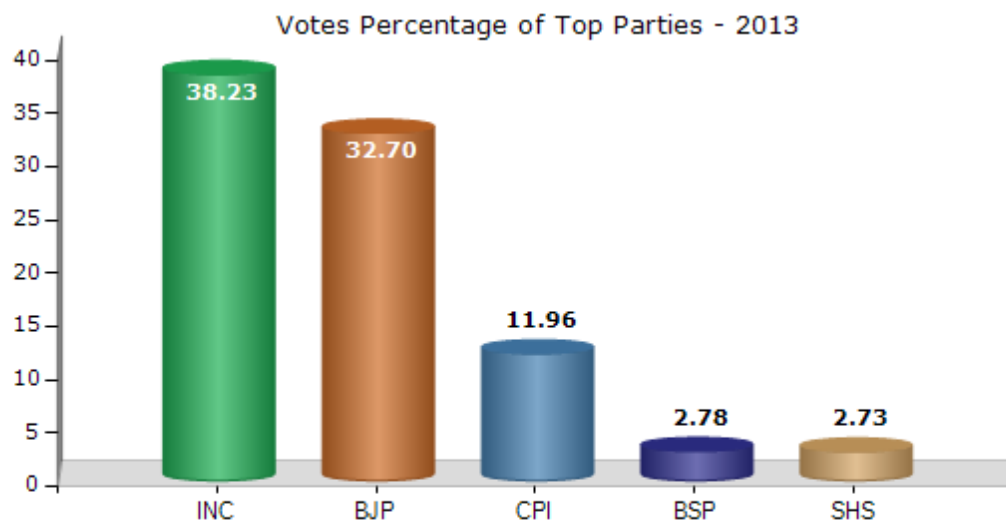


Note : AE : Assembly Election, PE : Assembly Segment of Parliamentary Election

Historical Summary Election Results

Summary Result of Assembly Election - 2013

Candidate Name	Party	Votes	Votes %
Devati Karma	INC	41417	38.23
Bhimaram Mandavi	BJP	35430	32.7
Bommada Ram Kowashi	CPI	12954	11.96
Dhurva Podiyami	BSP	3008	2.78
Bhima Guruji	SHS	2953	2.73
Sukal Prashad Nag	IND	2911	2.69
	NOTA	9677	8.93



Polling Station Level Election Results

Number and Name of Polling Stations (PS) (2018)

Number of Polling Stations	Name of Polling Stations	Number of Polling Stations	Name of Polling Stations
1	Handavadha	22	Chhindnar
2	Hitawada	23	Tarlalpal
3	Kaurgaon	24	Gutoli
4	Cherpal	25	Gumlnar
5	Chhotekarka	26	Mustalnar
6	Pahurnar	27	Chhotetumnar
7	Barsoor 1	28	Bangapal
8	Barsoor -2	29	Mofalnar
9	Barsoor -3	30	Badhetumnar -1
10	Barsoor-4	31	Badetumnar-2
11	Barsoor -5	32	Bade Surokhi
12	Muchnar	33	Faraspal Urf Bodli
13	Hitameta	34	Pundari
14	Bhatpal	35	Aalnar
15	Hidhpal	36	Masodee
16	Purantarai	37	Kundenaar
17	Ronje	38	Samloor
18	Upet	39	Siyanar
19	Korlapal	40	Karli -1
20	Naagphani(Vangram)	41	Karli-2
21	Korkoti	42	Karli -3

Contd....

Polling Station Level Election Results

Polling Station-wise Votes Secured by Overall Top Five Parties in Dantewara Assembly in Assembly Election (AE) under Bastar Parliamentary Constituency in Chhattisgarh (2018)

Number of Polling Station	Winner - Bhima Mandavi (BJP)	Runner-up - Devati Karma (INC)	3rd - Nanda Ram Sori (CPI)	4th - Keshav Netam (BSP)	5th - Baloo Ram Bhawani (AAP)	NOTA	Other	Total Votes Secured
36	15	208	13	11	10	4	6	267
37	54	133	13	26	13	12	7	258
38	482	165	20	33	39	31	89	859
39	122	210	7	15	10	30	42	436
40	256	105	17	58	31	83	38	588
41	307	63	13	26	22	53	17	501
42	224	278	19	17	6	19	15	578
43	154	243	9	0	7	10	4	427
44	105	162	6	14	4	10	15	316
45	233	246	4	25	9	28	11	556
46	223	317	19	37	80	78	37	791
47	289	147	20	49	26	37	19	587
48	296	176	20	32	49	75	43	691
49	219	11	10	22	31	16	10	319
50	278	146	26	33	40	26	28	577
51	113	354	46	34	11	71	37	666
52	192	239	137	24	29	47	23	691
53	235	114	11	37	10	40	11	458
54	189	231	37	25	35	33	29	579
55	64	414	29	24	12	37	23	603
56	28	357	18	29	8	45	14	499
57	23	347	26	14	6	45	19	480
58	206	274	29	5	13	10	11	548
59	247	395	3	4	3	9	6	667
60	311	285	11	5	8	4	14	638
61	299	331	5	4	3	17	33	692
62	286	336	17	12	13	30	21	715
63	222	358	6	4	6	4	5	605
64	354	270	12	22	11	32	24	725
65	315	189	16	22	21	54	24	641
66	187	197	13	85	21	54	68	625
67	233	120	7	17	12	44	124	557
68	34	375	28	28	30	44	20	559
69	12	350	9	11	8	3	9	402
70	23	151	21	33	35	56	20	339

Contd....

Polling Station Level Election Results

Winner, Runner-up and 3rd Party Position & Winning Margin According to Polling Stations in Dantewara Assembly in Assembly Election (AE) under Bastar Parliamentary Constituency in Chhattisgarh (2018)

Polling Station Number	Winner Party	Winner Votes (%)	Runner-up Party	Runner-up Votes (%)	Winning Margin Votes (%)	Third Party	Third Party Votes (%)	Other Votes (%)
71	INC	160 (33.47)	AAP	150 (31.38)	10 (2.09)	BJP	55 (11.51)	113 (23.64)
72	BJP	250 (33.16)	AAP	214 (28.38)	36 (4.78)	INC	58 (7.69)	232 (30.77)
73	BJP	212 (31.69)	INC	205 (30.64)	7 (1.05)	BSP	53 (7.92)	199 (29.75)
74	BJP	148 (36.19)	AAP	90 (22)	58 (14.19)	BSP	31 (7.58)	140 (34.23)
75	INC	152 (43.3)	BJP	74 (21.08)	78 (22.22)	AAP	53 (15.1)	72 (20.51)
76	BJP	188 (61.84)	BSP	20 (6.58)	168 (55.26)	AAP	19 (6.25)	77 (25.33)
77	BJP	263 (48.88)	CPI	89 (16.54)	174 (32.34)	INC	66 (12.27)	120 (22.3)
78	BJP	294 (57.09)	INC	92 (17.86)	202 (39.23)	AAP	23 (4.47)	106 (20.58)
79	BJP	274 (72.49)	INC	35 (9.26)	239 (63.23)	BSP	16 (4.23)	53 (14.02)
80	INC	282 (45.48)	BJP	253 (40.81)	29 (4.67)	CPI	27 (4.35)	58 (9.35)
81	BJP	106 (35.1)	AAP	55 (18.21)	51 (16.89)	BSP	24 (7.95)	117 (38.74)
82	BJP	229 (47.22)	INC	158 (32.58)	71 (14.64)	AAP	30 (6.19)	68 (14.02)
83	BJP	287 (49.74)	INC	189 (32.76)	98 (16.98)	AAP	38 (6.59)	63 (10.92)
84	BJP	312 (52.53)	INC	226 (38.05)	86 (14.48)	AAP	19 (3.2)	37 (6.23)
85	BJP	286 (47.51)	INC	192 (31.89)	94 (15.62)	AAP	33 (5.48)	91 (15.12)
86	BJP	234 (49.06)	INC	99 (20.75)	135 (28.31)	AAP	44 (9.22)	100 (20.96)
87	BJP	210 (52.5)	INC	65 (16.25)	145 (36.25)	AAP	21 (5.25)	104 (26)
88	BJP	333 (42.69)	INC	267 (34.23)	66 (8.46)	CPI	37 (4.74)	143 (18.33)
89	CPI	381 (61.16)	BJP	49 (7.87)	332 (53.29)	BSP	29 (4.65)	164 (26.32)
90	INC	187 (32.98)	BJP	184 (32.45)	3 (0.53)	CPI	91 (16.05)	105 (18.52)
91	INC	214 (37.02)	BJP	192 (33.22)	22 (3.8)	CPI	29 (5.02)	143 (24.74)
92	BJP	428 (57.37)	INC	214 (28.69)	214 (28.68)	BSP	23 (3.08)	81 (10.86)
93	BJP	100 (47.17)	INC	85 (40.09)	15 (7.08)	AAP	7 (3.3)	20 (9.43)
94	BJP	335 (60.25)	INC	118 (21.22)	217 (39.03)	CPI	21 (3.78)	82 (14.75)
95	BJP	176 (46.07)	INC	123 (32.2)	53 (13.87)	CPI	14 (3.66)	69 (18.06)
96	BJP	347 (49.71)	INC	207 (29.66)	140 (20.05)	IND (JK)	28 (4.01)	116 (16.62)
97	INC	278 (48.86)	BJP	224 (39.37)	54 (9.49)	CPI	20 (3.51)	47 (8.26)
98	BJP	280 (55.34)	INC	192 (37.94)	88 (17.4)	AAP	12 (2.37)	22 (4.35)
99	BJP	99 (55.62)	INC	67 (37.64)	32 (17.98)	AAP	5 (2.81)	7 (3.93)
100	BJP	238 (47.04)	INC	200 (39.53)	38 (7.51)	CPI	32 (6.32)	36 (7.11)
101	INC	209 (49.88)	BJP	165 (39.38)	44 (10.5)	AAP	16 (3.82)	29 (6.92)
102	INC	219 (48.99)	BJP	182 (40.72)	37 (8.27)	CPI	13 (2.91)	33 (7.38)
103	INC	198 (47.26)	BJP	168 (40.1)	30 (7.16)	CPI	21 (5.01)	32 (7.64)
104	BJP	170 (61.15)	INC	69 (24.82)	101 (36.33)	AAP	15 (5.4)	24 (8.63)
105	BJP	232 (63.22)	INC	92 (25.07)	140 (38.15)	AAP	7 (1.91)	36 (9.81)

Contd....

Socio-Economic Amenities - Rural

Access to Education Facilities

Particulars	Number of Village (% of Population)				
	Available	Not Available	If Not Available (Distance of Nearest Facility)		
			A	B	C
Govt. Primary School	222 (100)	6 (0)	3 (0)	2 (0)	0 (0)
Private Primary School	2 (1)	226 (99)	0 (0)	0 (0)	0 (0)
Govt. Middle School	129 (80)	99 (20)	50 (11)	26 (4)	16 (2)
Private Middle School	2 (1)	226 (99)	1 (0)	0 (0)	0 (0)
Govt. Secondary School	19 (20)	209 (80)	35 (15)	92 (40)	75 (24)
Private Secondary School	2 (2)	226 (98)	0 (0)	0 (0)	0 (0)
Govt. Senior Secondary School	5 (6)	223 (94)	25 (13)	75 (34)	103 (40)
Private Senior Secondary School	1 (1)	227 (99)	0 (0)	0 (0)	0 (0)
Govt. Arts and Science Degree College	1 (1)	227 (99)	2 (1)	26 (14)	177 (76)
Private Arts and Science Degree College	0 (0)	228 (100)	0 (0)	0 (0)	0 (0)
Govt. Engineering College	0 (0)	228 (100)	0 (0)	0 (0)	205 (92)
Private Engineering College	0 (0)	228 (100)	0 (0)	0 (0)	0 (0)
Govt. Medicine College	0 (0)	228 (100)	0 (0)	0 (0)	209 (92)
Private Medicine College	0 (0)	228 (100)	0 (0)	0 (0)	0 (0)
Govt. Management Institute	0 (0)	228 (100)	0 (0)	1 (0)	152 (69)
Private Management Institute	0 (0)	228 (100)	0 (0)	0 (0)	48 (19)
Govt. Polytechnic	0 (0)	228 (100)	0 (0)	0 (0)	199 (90)
Private Polytechnic	0 (0)	228 (100)	0 (0)	0 (0)	0 (0)
Govt. Vocational Training School/ITI	0 (0)	228 (100)	5 (4)	9 (8)	189 (80)
Private Vocational Training School/ITI	0 (0)	228 (100)	0 (0)	0 (0)	0 (0)
Govt. Non Formal Training Centre	2 (1)	226 (99)	0 (0)	1 (1)	76 (31)
Private Non Formal Training Centre	0 (0)	228 (100)	0 (0)	0 (0)	0 (0)
Govt. School For Disabled	1 (1)	227 (99)	1 (1)	0 (0)	137 (61)
Private School For Disabled	0 (0)	228 (100)	1 (1)	6 (4)	45 (20)
Government Others	1 (1)	227 (99)	0 (0)	0 (0)	0 (0)
Private Others	0 (0)	228 (100)	0 (0)	0 (0)	1 (0)

Note : Distance A : Less than 5 km; B : Between 5-10 km; C : 10+ km.; Source : Data Analysis is based on 2011 Census.

DISCLAIMER

The Terms of Use and Disclaimer of Datanet India Private Limited (hereinafter referred to as "Datanet") for use of this analysis report of **Dantewara Assembly Constituency (Dantewara Vidhan Sabha)** :-

1. **Assembly Factbook™** is a Registered Trade Mark owned by Datanet.
2. All the maps are sketched and graphical representation only and have not been drawn to the scale and also not to represent the actual geographical area or boundary of the unit.
3. The data for the aforesaid analysis is based on authentic sources and has been culled from the various publications of Census, CSO and NSSO for district and block level data, various central and state government departments, Central & State Elections Commissions and the concerned Returning Officers' releases, Electoral Rolls, Election results and allied publications, internal assessment, surveys, estimates and analysis. Therefore, certain adjustment of data at micro level may have been done to arrive closer to the macro data.
4. Data have been provided on an "As Is" and "As AVAILABLE" basis
5. The colours shown in the maps or diagram and charts of a particular party, alliance or AC are indicative and do not represent them.
6. This publication which includes maps, sheets, graphs and data would be the property under copyright of Datanet only. The user may use these for its internal study, analysis and research purposes. It's public display, re-selling or any commercial uses by the user are not allowed.
7. Datanet has taken due care and caution in compilation and processing of data and allied information, but does not guarantee the accuracy, adequacy or completeness of any information/analysis and will be not responsible for any errors or omissions or for the results obtained from the use of such information/analysis.
8. All the contents for the publication have been culled from various authentic sources and Datanet reasonably believes such sources to be reliable, but does not make any representations, express or implied as to the accuracy or fitness of use of such information. The information or contents of the information/analysis do not constitute advice and should not be relied upon in making (or refraining from making) any decision. Any reliance placed upon the information provided by Datanet is the sole responsibility and strictly at the user's risk.
9. In no event will Datanet be liable for any damages (including, without limitation, damages for loss of business projects, or loss of profits) arising in contract, tort or otherwise from the use of or inability to use any of its contents, or from any action taken (or refrained from being taken) as a result of using the analysis or any of its contents. Datanet its directors, owners, editors, officials, employees, distributor and agents or any associate will not be liable for any errors in the information contained or any consequences arising from the use of the contents of the provided information/analysis.
10. If any provision of these terms and conditions is held invalid or illegal or unenforceable for any reason by any court of competent jurisdiction, such provision shall be severed and the remainder of provisions of the terms and conditions shall continue in full force and effect as if the Term of Use had been executed with the invalid, illegal or unenforceable provision eliminated.
11. If there are any discrepancies in the information provided, please bring it to attention of Datanet for suitable rectification measures.

Get Complete Book
At Datanet India eBooks Store

[**www.datanetindia-ebooks.com**](http://www.datanetindia-ebooks.com)

or go directly at

[**http://www.datanetindia-
ebooks.com/Assembly_factbook/Chhattisgarh/Bastar/
Dantewara**](http://www.datanetindia-ebooks.com/Assembly_factbook/Chhattisgarh/Bastar/Dantewara)

 **indiastat**elections

ISBN : 978-93-87312-36-4

